Map No Map.

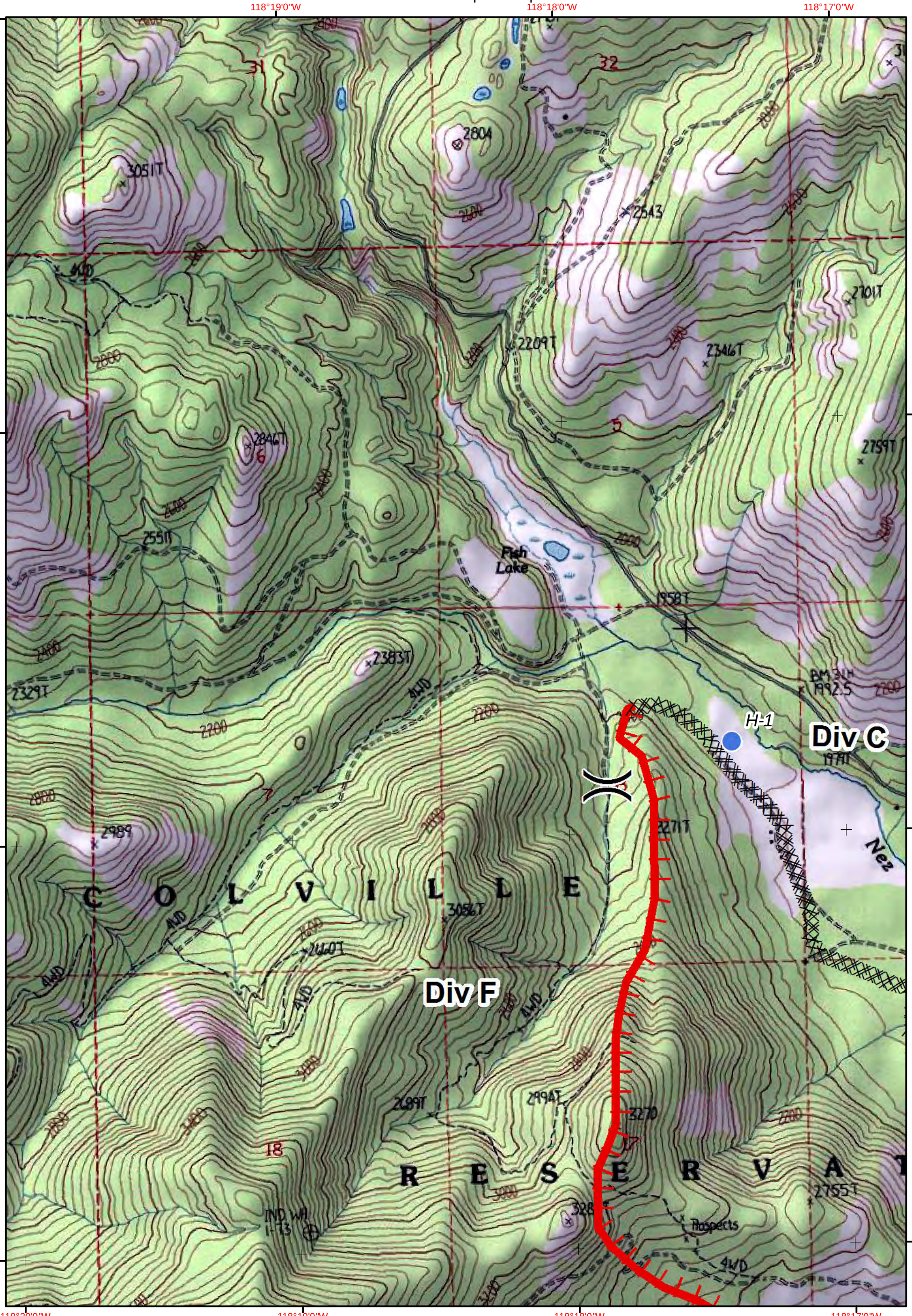

B1

Kewa Fire
WA-COA-00082
8/5/2016 0600 - 1800 hrs

Projection :
NAD 1983 USFS R6 Albers

1:15,840

0 0.125 0.25 0.5 Miles

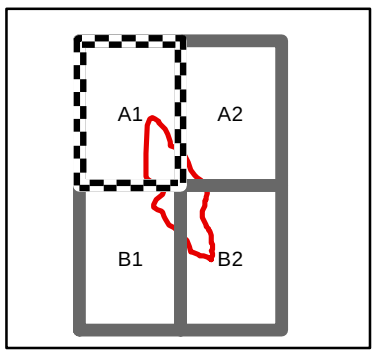

IAP Map

Helispot
Division
Uncontrolled Fire Edge
Completed Dozer Line

A2

No Map.

Map No Map.

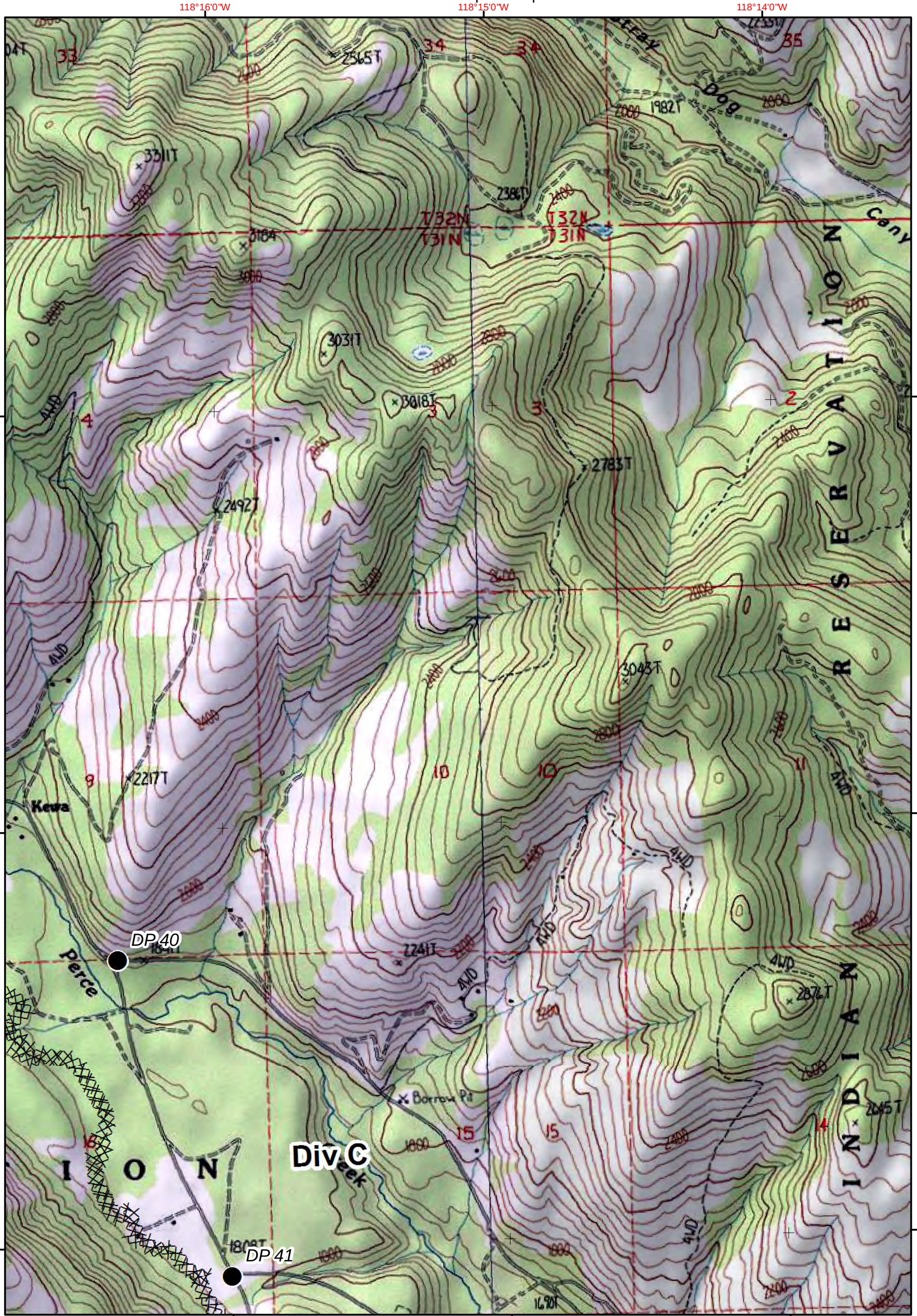

No Map.

A1

B2

Kewa Fire
WA-COA-00082
8/5/2016 0600 - 1800 hrs
Projection :
NAD 1983 USFS R6 Albers

1:15,840

0 0.125 0.25 0.5 Miles

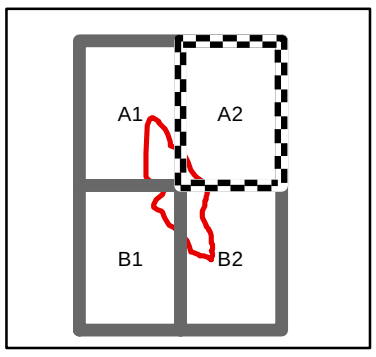

IAP Map

Drop Point

Completed Dozer Line

Map A1

118°20'0"W 118°19'0"W 118°18'0"W 118°17'0"W

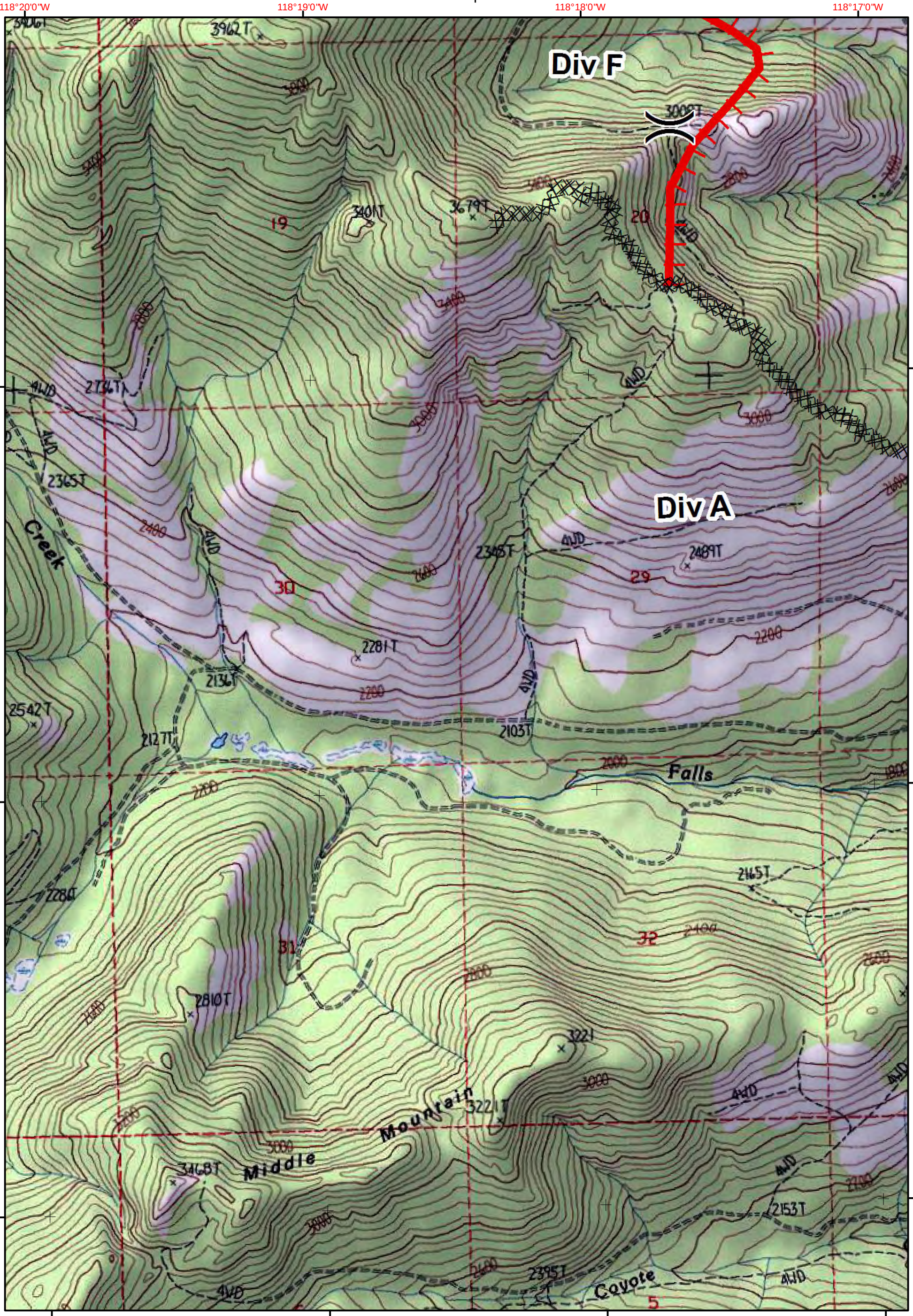

48°10'0"N 48°9'0"N 48°8'0"N

118°20'0"W 118°19'0"W 118°18'0"W 118°17'0"W

No Map.

No Map.

B2

Kewa Fire
WA-COA-00082
8/5/2016 0600 - 1800 hrs

Projection :
NAD 1983 USFS R6 Albers

1:15,840

0 0.125 0.25 0.5 Miles

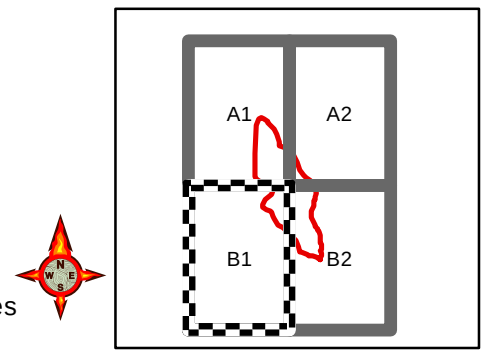

IAP Map

Division

Completed Dozer Line

Uncontrolled Fire Edge

Map A2

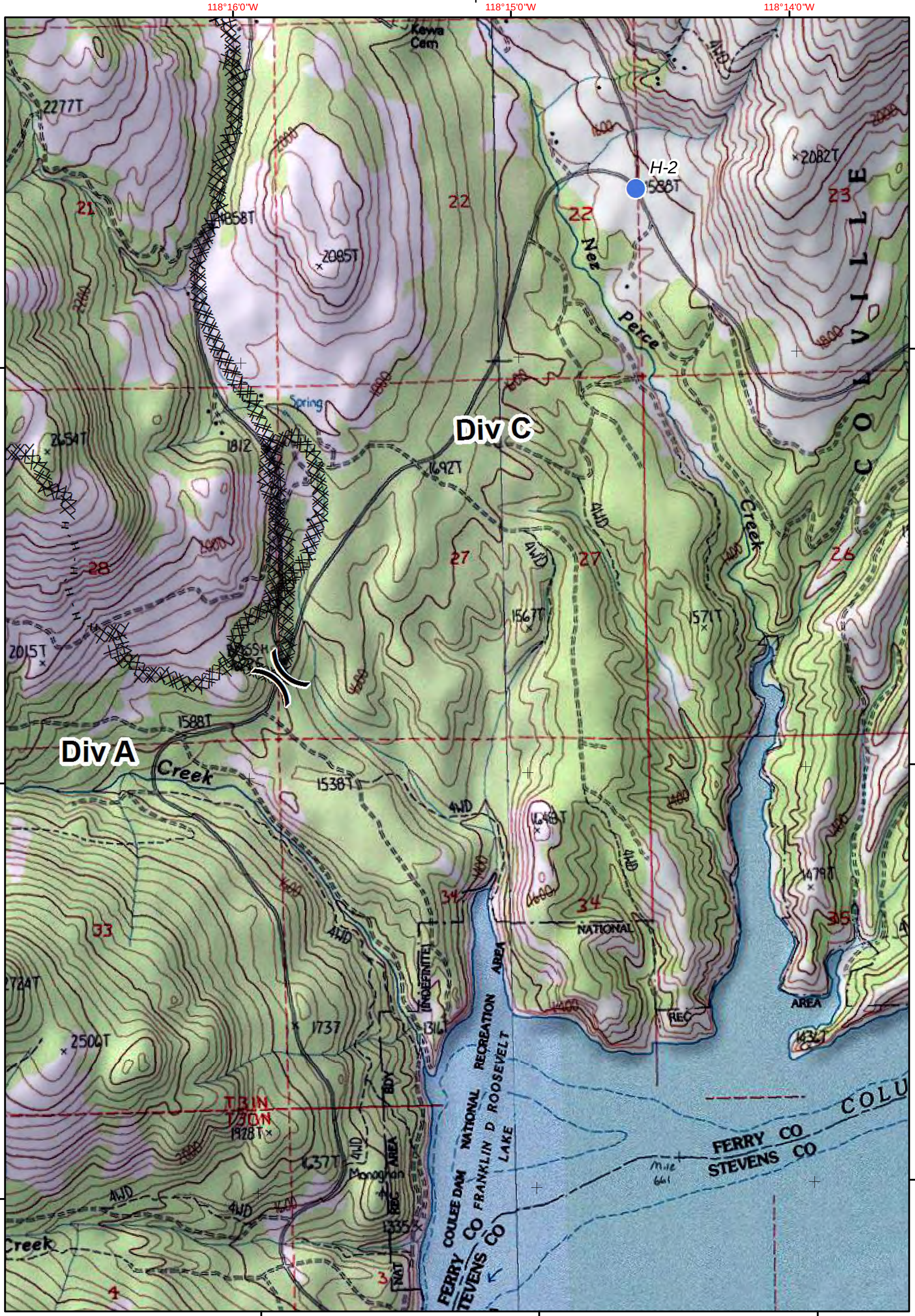

No Map.

No Map.

Kewa Fire
WA-COA-00082
8/5/2016 0600 - 1800 hrs

Projection :
NAD 1983 USFS R6 Albers

1:15,840

0 0.125 0.25 0.5 Miles

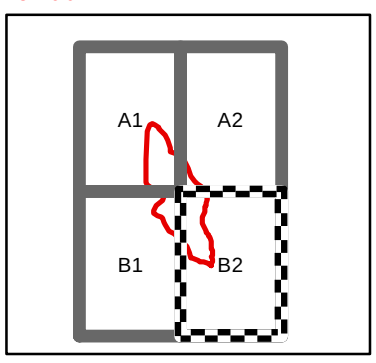

IAP Map

Helispot

Division

Completed Dozer Line

H - Hand Line