Map No Map.

No Map.

A2

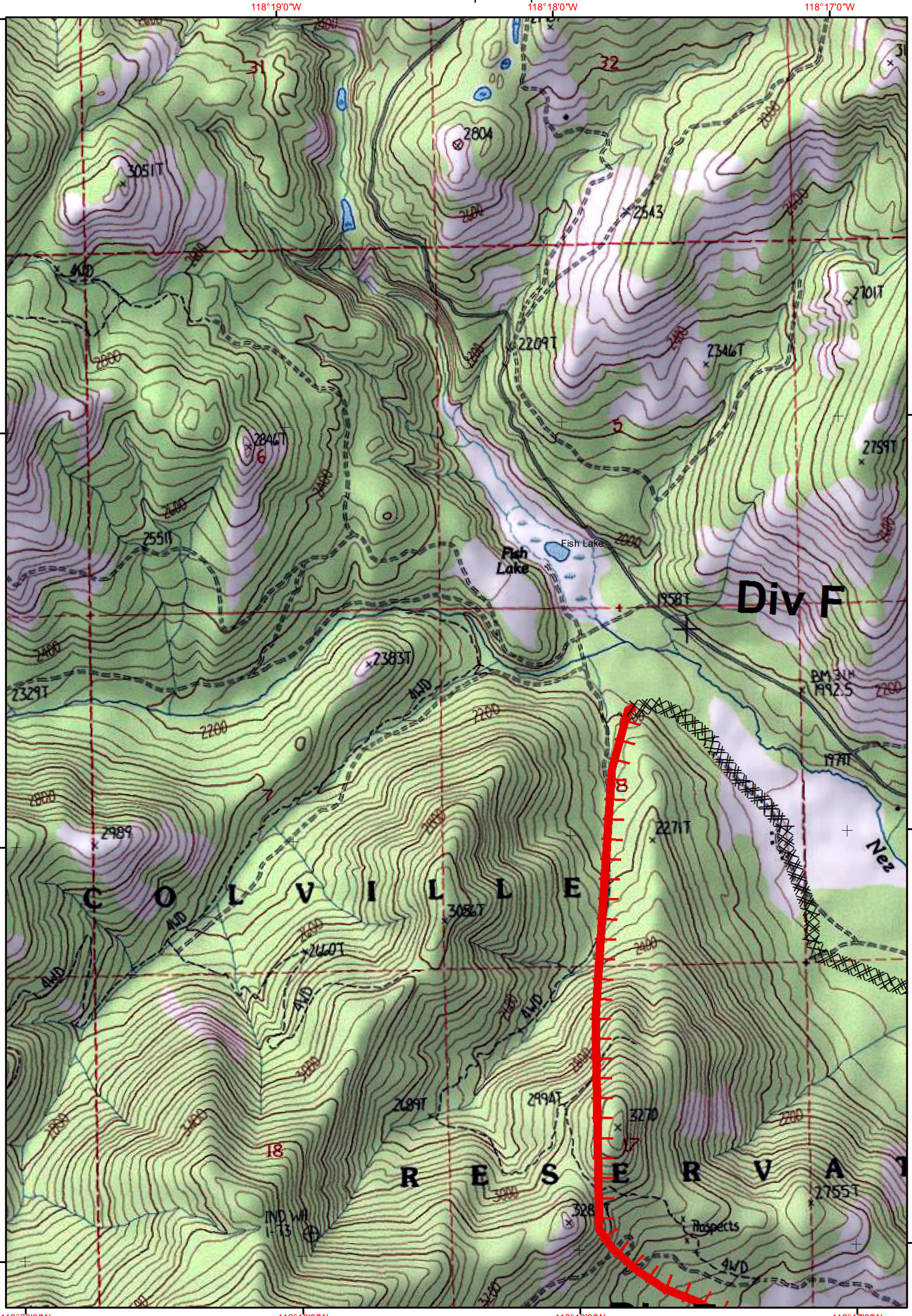

B1

Kewa Fire
WA-COA-00082
8/4/2016 0700 - 1900 hrs
Projection :
NAD 1983 USFS R6 Albers

1:15,840

0 0.125 0.25 0.5 Miles

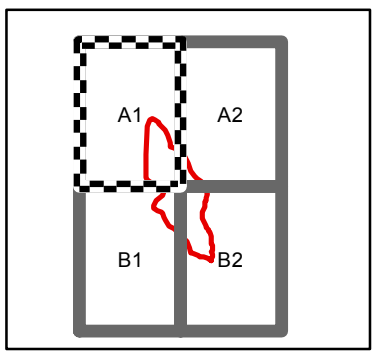

IAP Map

Uncontrolled Fire Edge

Completed Dozer Line

Map No Map.

118°16'0"W 118°15'0"W 118°14'0"W

48°13'0"N

48°12'0"N

48°11'0"N

A1

No Map.

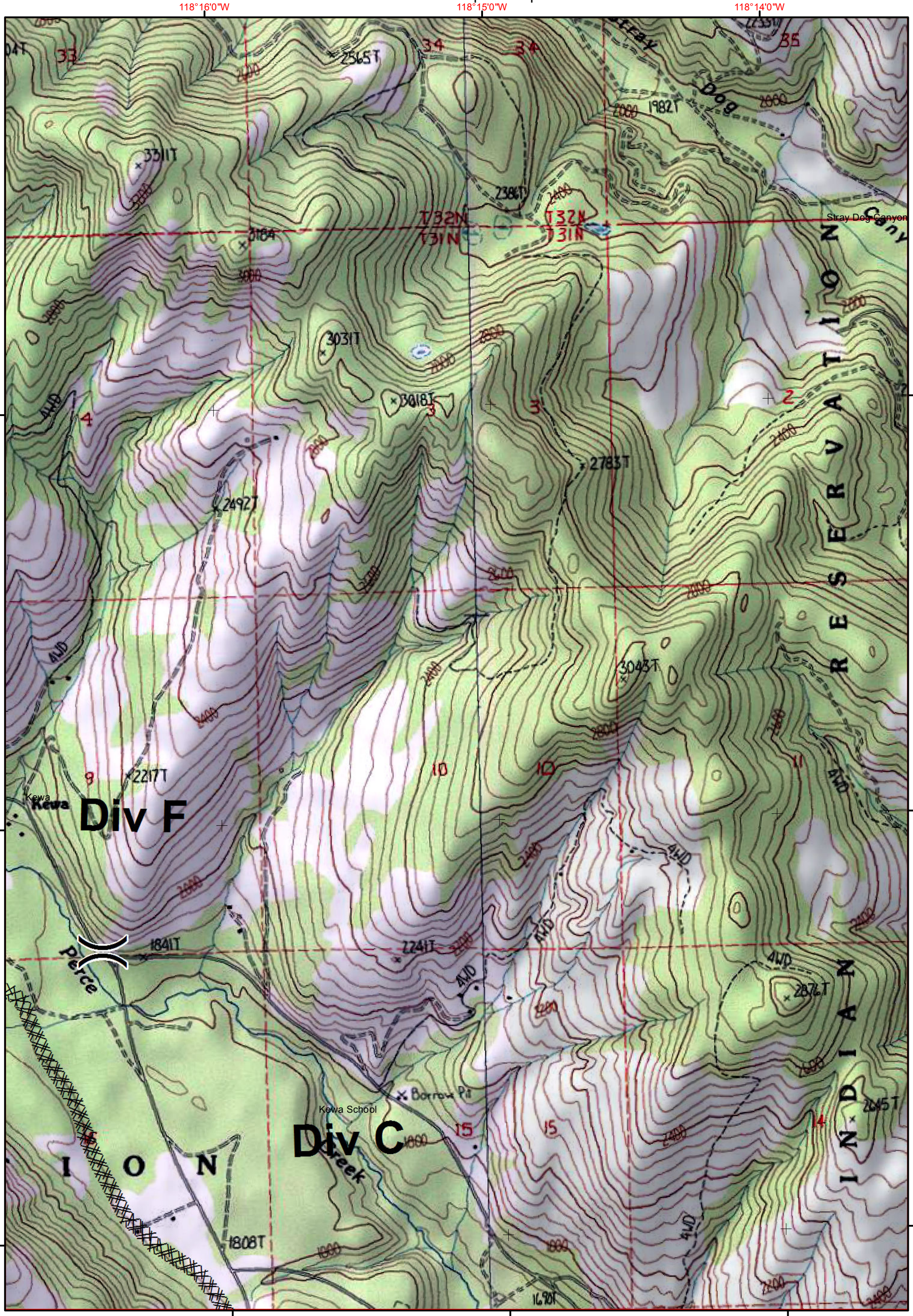

B2

Kewa Fire
WA-COA-00082
8/4/2016 0700 - 1900 hrs
Projection :
NAD 1983 USFS R6 Albers

1:15,840

0 0.125 0.25 0.5 Miles

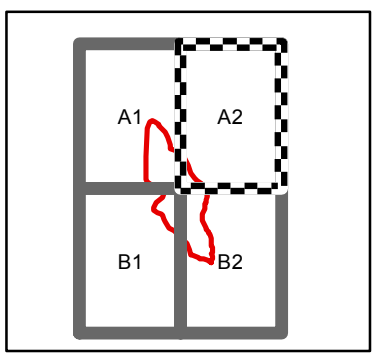

IAP Map

Completed Dozer Line

Division

Map A1

118°20'0"W 118°19'0"W 118°18'0"W 118°17'0"W

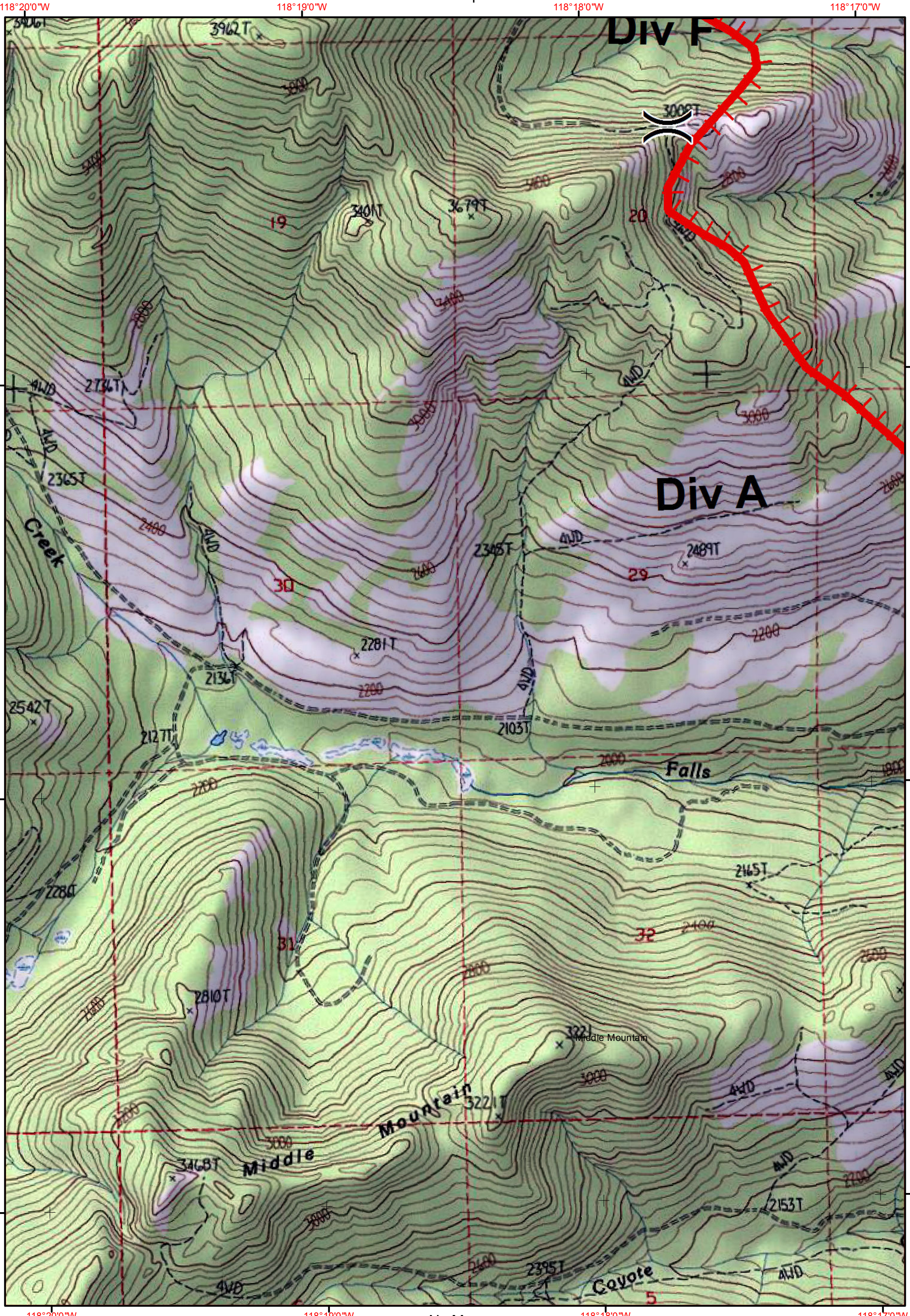

48°10'0"N 48°9'0"N 48°8'0"N

No Map. B2

No Map.

Kewa Fire
WA-COA-00082
8/4/2016 0700 - 1900 hrs

Projection :
NAD 1983 USFS R6 Albers

1:15,840

0 0.125 0.25 0.5 Miles

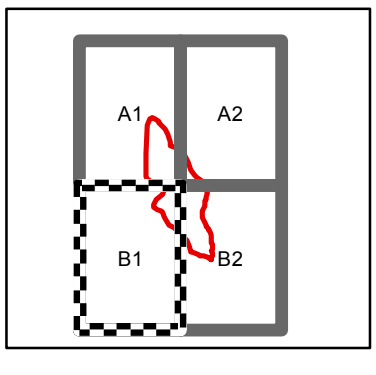

IAP Map

Division

Uncontrolled Fire Edge

Map A2

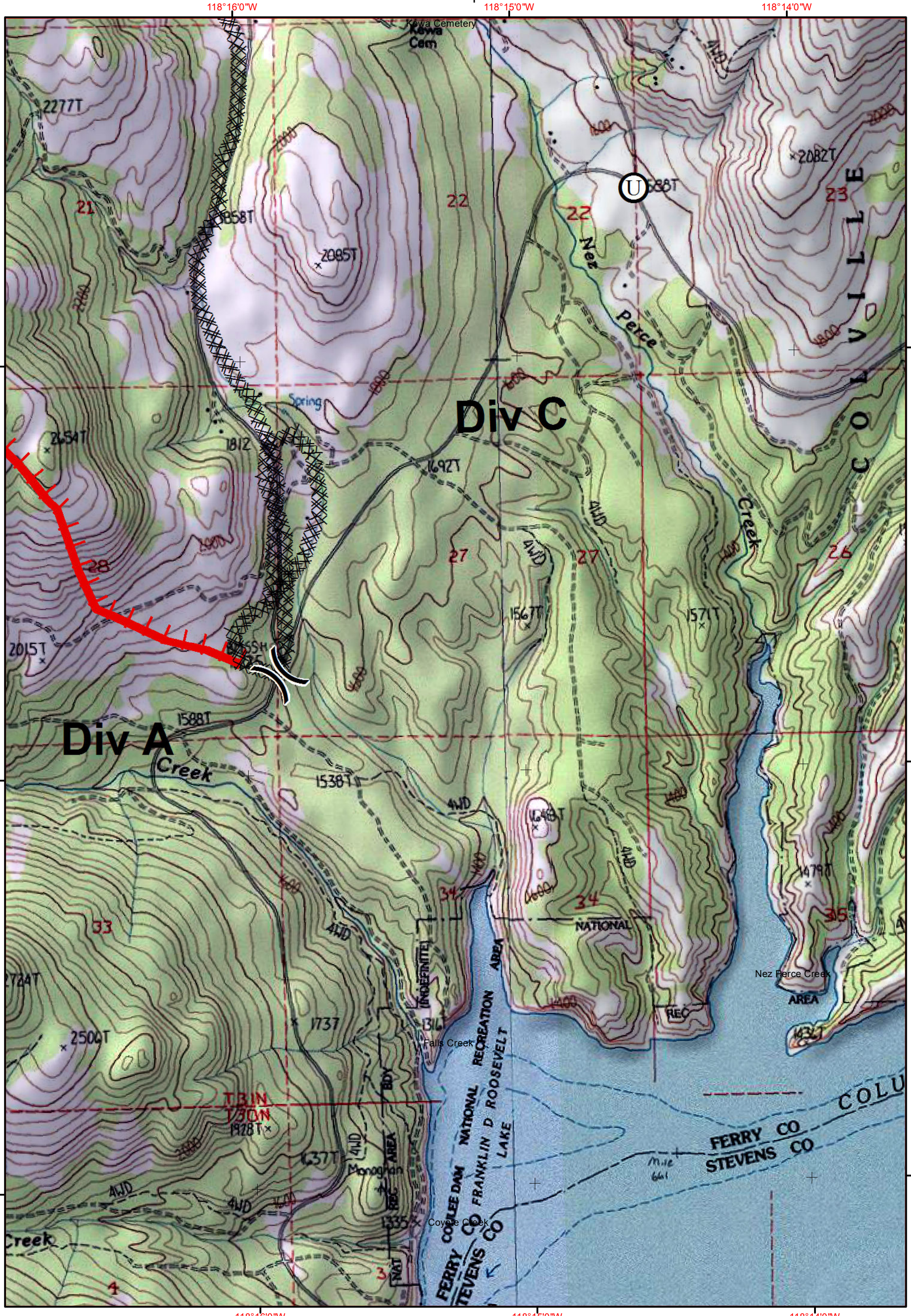

No Map.

B1

No Map.

Kewa Fire
WA-COA-00082
8/4/2016 0700 - 1900 hrs

Projection :
NAD 1983 USFS R6 Albers

1:15,840

0 0.125 0.25 0.5 Miles

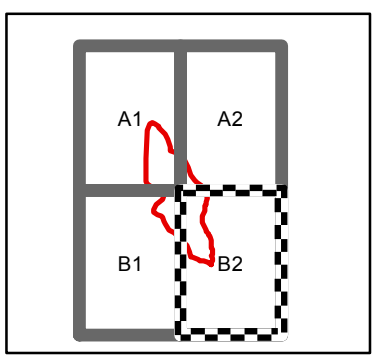

IAP Map

Division

Uninproved Landing Site

Uncontrolled Fire Edge

Completed Dozer Line