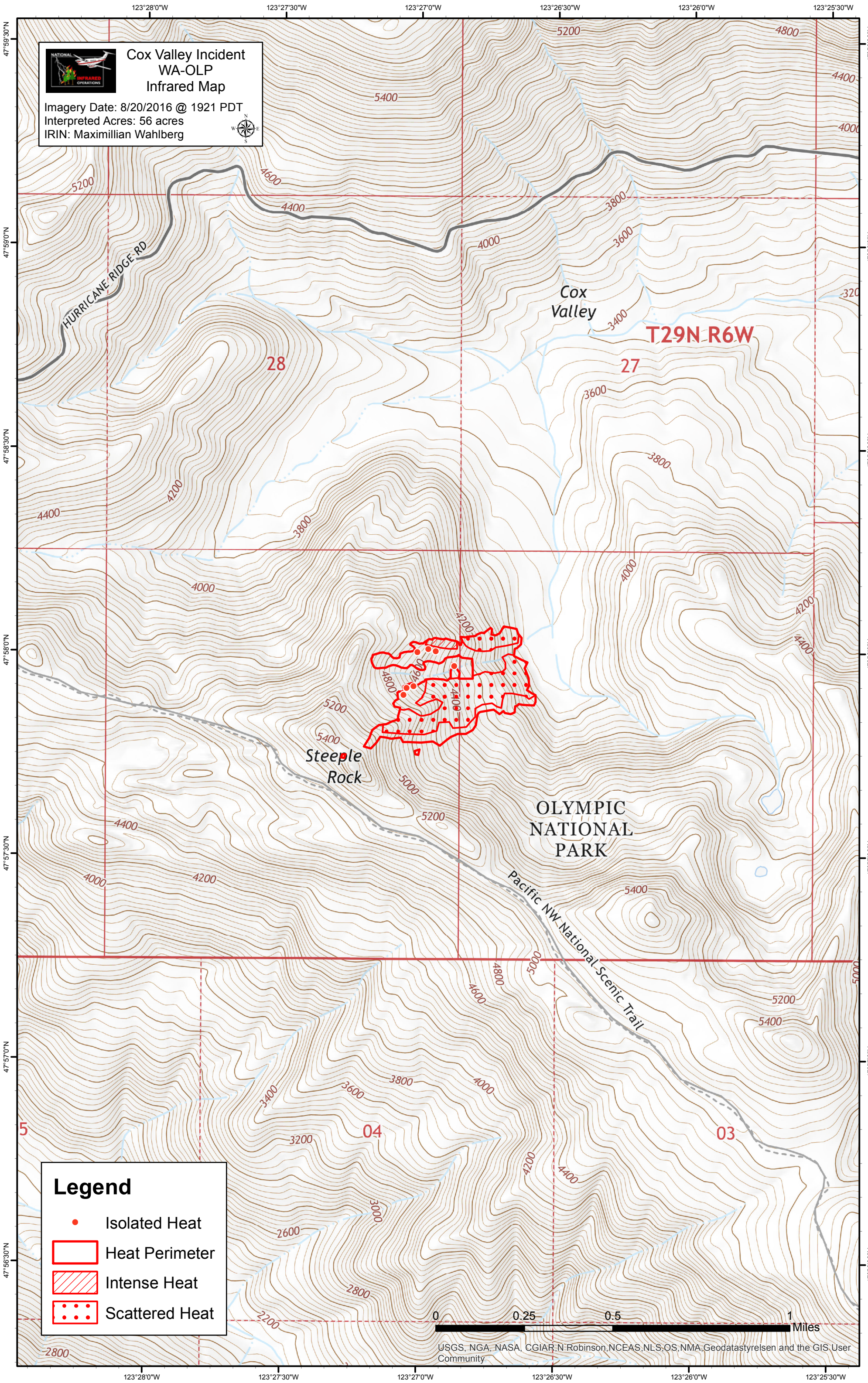
Cox Valley Incident
WA-OLP
Infrared Map
Imagery Date: 8/20/2016 @ 1921 PDT
Interpreted Acres: 56 acres
IRIN: Maximillian Wahlberg
HURRICANE RIDGE RD
Cox Valley
T29N R6W
28
27
Steeple Rock
OLYMPIC NATIONAL PARK
Pacific NW National Scenic Trail
04
03
Legend
Isolated Heat
Heat Perimeter
Intense Heat
Scattered Heat
0
0.25
0.5
1
Miles
USGS, NGA, NASA, CGIAR,N Robinson,NCEAS,NLS,OS,NMA,Geodatastyrelsen and the GIS User Community
123°28'0"W
123°27'30"W
123°27'0"W
123°26'30"W
123°26'0"W
123°25'30"W
47°59'30"N
47°59'0"N
47°58'30"N
47°58'0"N
47°57'30"N
47°57'0"N
47°56'30"N

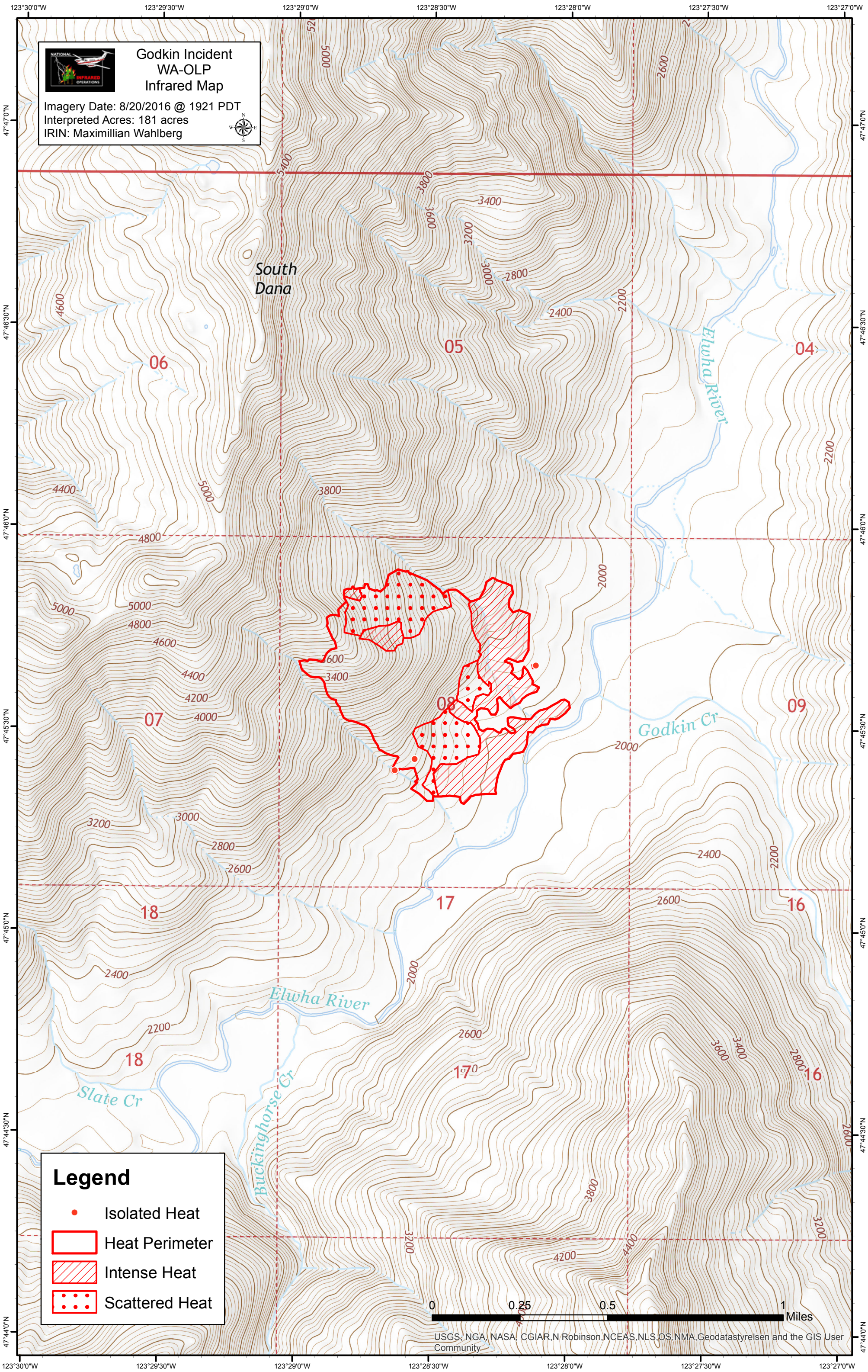
Godkin Incident
WA-OLP
Infrared Map
Imagery Date: 8/20/2016 @ 1921 PDT
Interpreted Acres: 181 acres
IRIN: Maximillian Wahlberg
South Dana
Elwha River
Godkin Cr
Slate Cr
Buckinghorse Cr
Legend
Isolated Heat
Heat Perimeter
Intense Heat
Scattered Heat
0
0.25
0.5
1
Miles
USGS, NGA, NASA, CGIAR,N Robinson,NCEAS,NLS,OS,NMA,Geodatastyrelsen and the GIS User Community

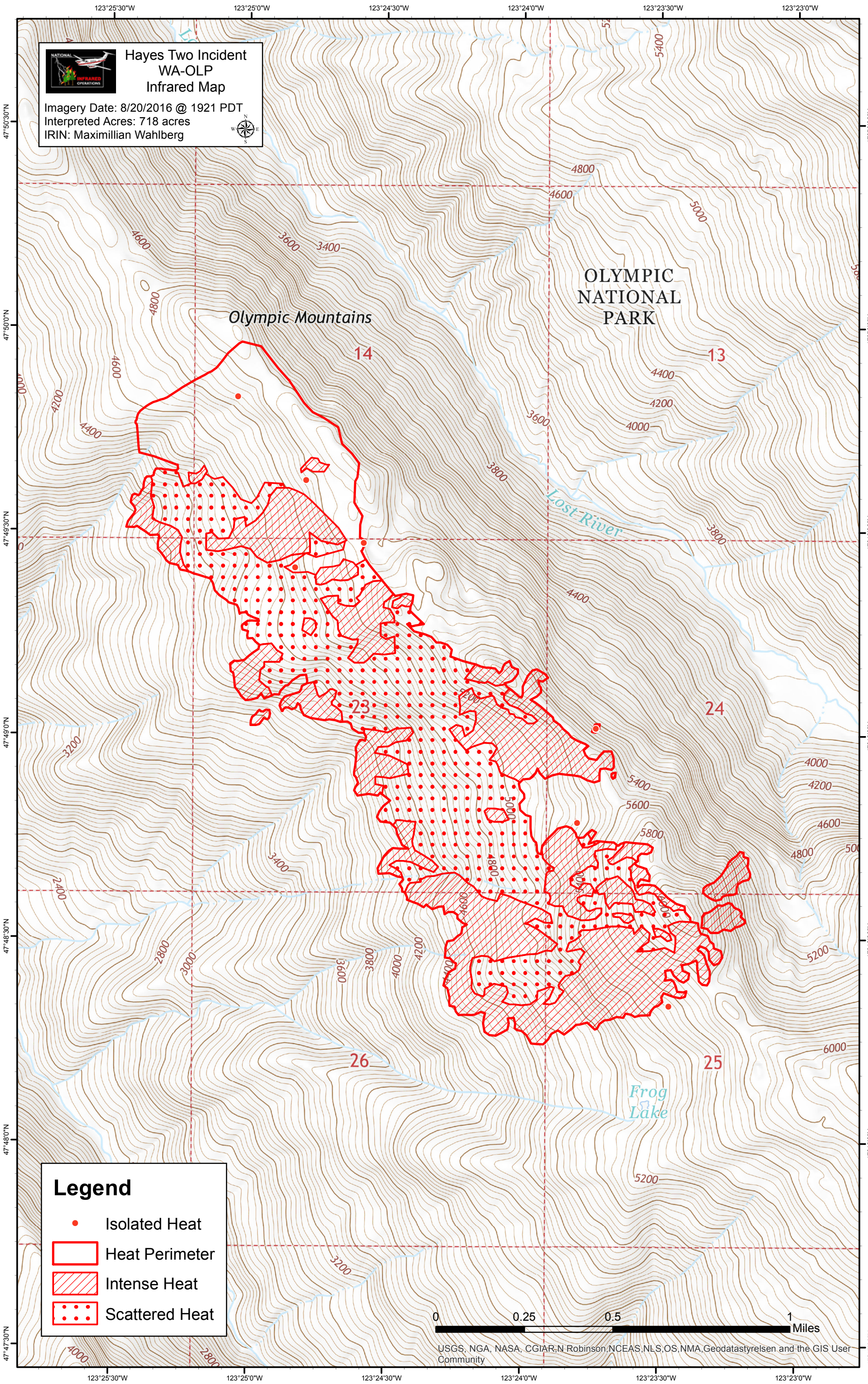
Hayes Two Incident
WA-OLP
Infrared Map
Imagery Date: 8/20/2016 @ 1921 PDT
Interpreted Acres: 718 acres
IRIN: Maximillian Wahlberg
Olympic Mountains
OLYMPIC NATIONAL PARK
Lost River
Frog Lake
14
13
23
24
26
25
Legend
Isolated Heat
Heat Perimeter
Intense Heat
Scattered Heat
0
0.25
0.5
1
Miles
USGS, NGA, NASA, CGIAR,N Robinson,NCEAS,NLS,OS,NMA,Geodatastyrelsen and the GIS User Community
123°25'30"W
123°25'0"W
123°24'30"W
123°24'0"W
123°23'30"W
123°23'0"W
47°50'30"N
47°50'0"N
47°49'30"N
47°49'0"N
47°48'30"N
47°48'0"N
47°47'30"N

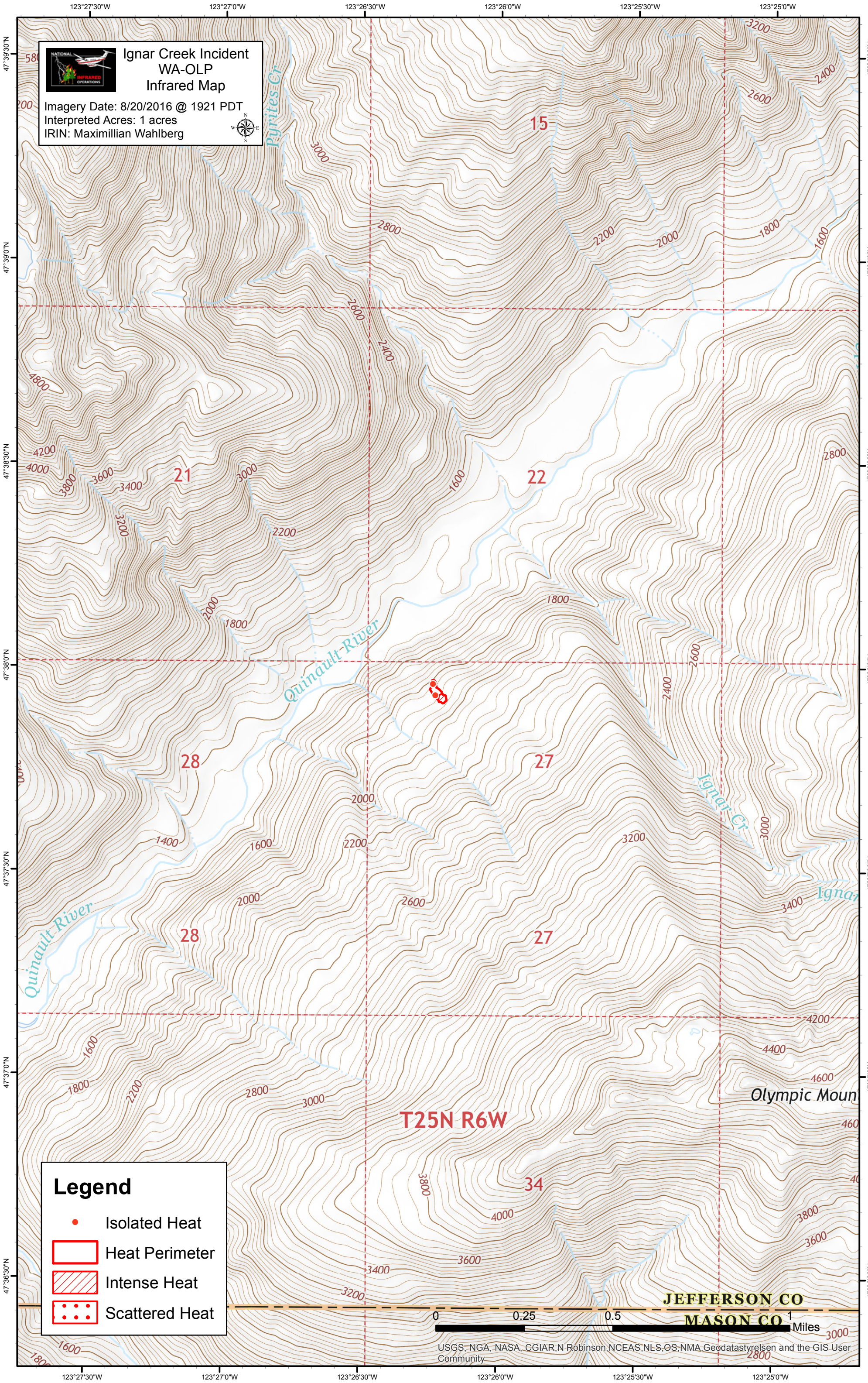
Ignar Creek Incident
WA-OLP
Infrared Map
Imagery Date: 8/20/2016 @ 1921 PDT
Interpreted Acres: 1 acres
IRIN: Maximillian Wahlberg
Legend
Isolated Heat
Heat Perimeter
Intense Heat
Scattered Heat
T25N R6W
Quinault River
Ignar Cr
Olympic Moun
JEFFERSON CO
MASON CO
0
0.25
0.5
1
Miles
USGS, NGA, NASA, CGIAR,N Robinson,NCEAS,NLS,OS,NMA,Geodatastyrelsen and the GIS User Community
123°27'30"W
123°27'0"W
123°26'30"W
123°26'0"W
123°25'30"W
123°25'0"W
47°39'30"N
47°39'0"N
47°38'30"N
47°38'0"N
47°37'30"N
47°37'0"N
47°36'30"N