Cayuse Mtn Fire

WA-SPA-000024

IAP Map Grid

August 30, 2016

Day Shift

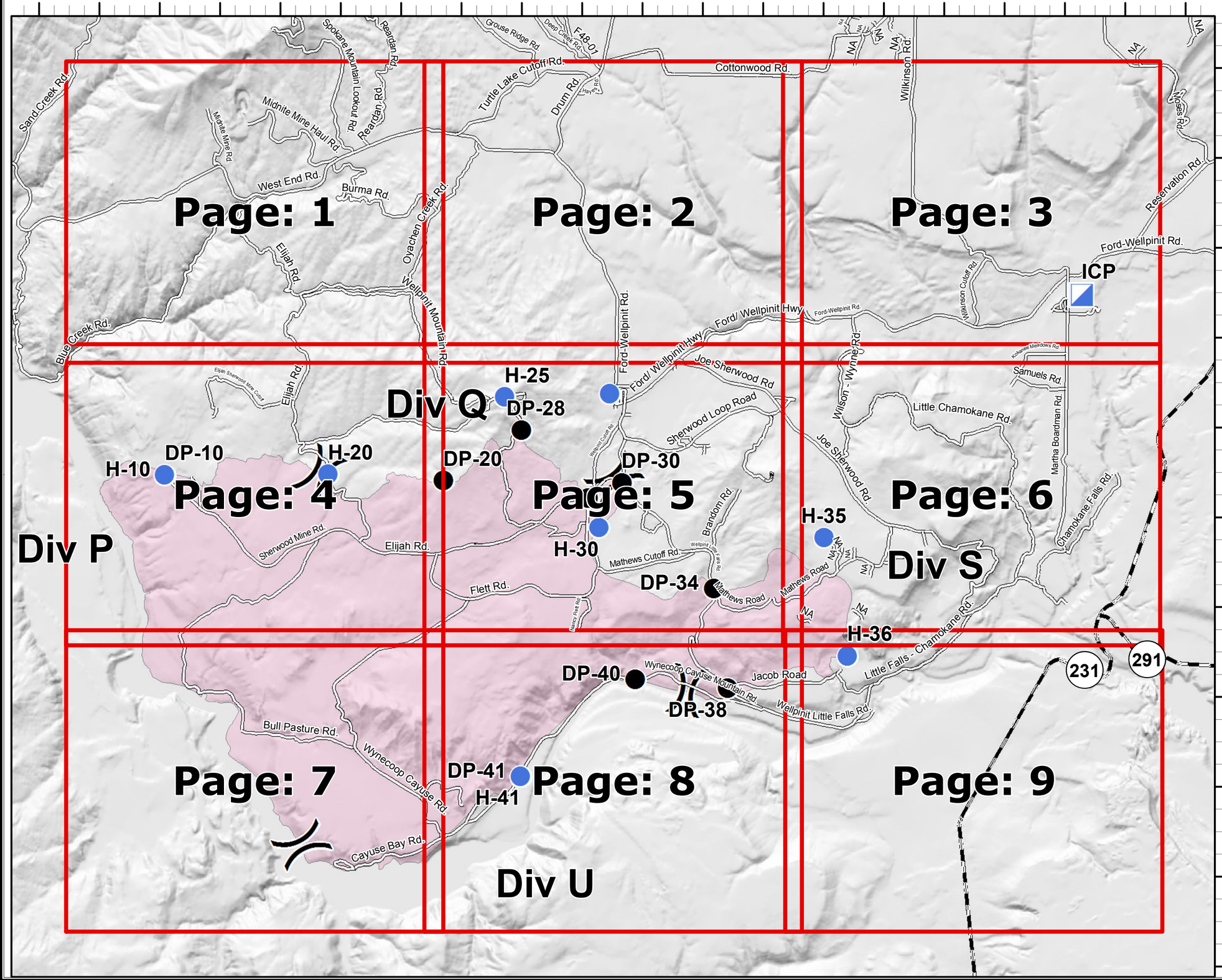

Cayuse Mtn Fire

WA-SPA-000024

IAP Map
August 30, 2016
Day Shift

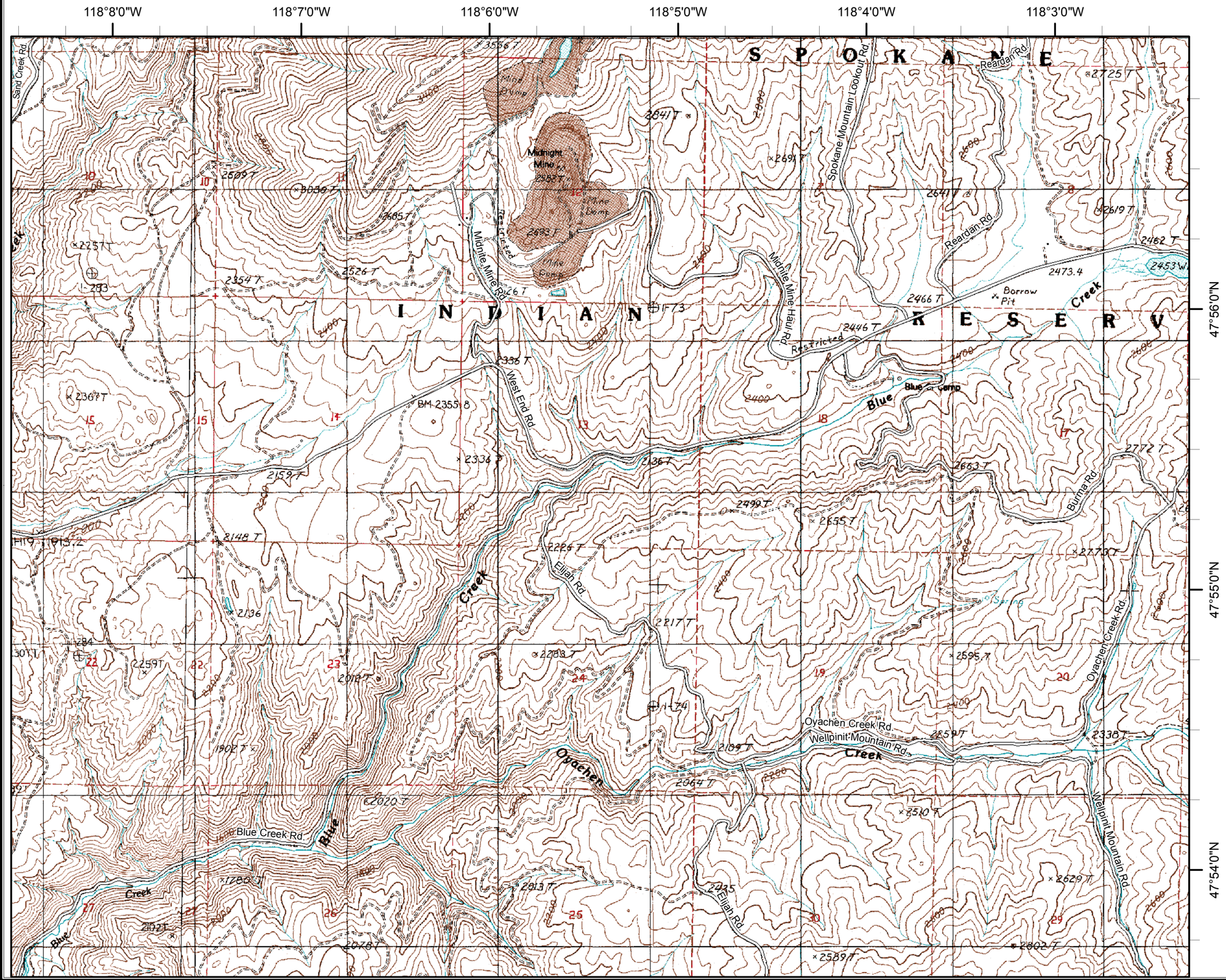

Legend

- Structures
- Division
- Drop Point
- Helibase
- Helispot
- Incident Command Post
- Uncontrolled Fire Edge
- Completed Dozer Line
- Completed Line
- Hand Line
- Planned Secondary Line
- Highways
- Major Roads
- FirePolygon

N

1	2	3
4	5	6
7	8	9

0 0.25 0.5 Miles

Datum: NAD83

Cayuse Mtn Fire

WA-SPA-000024

IAP Map
August 30, 2016
Day Shift

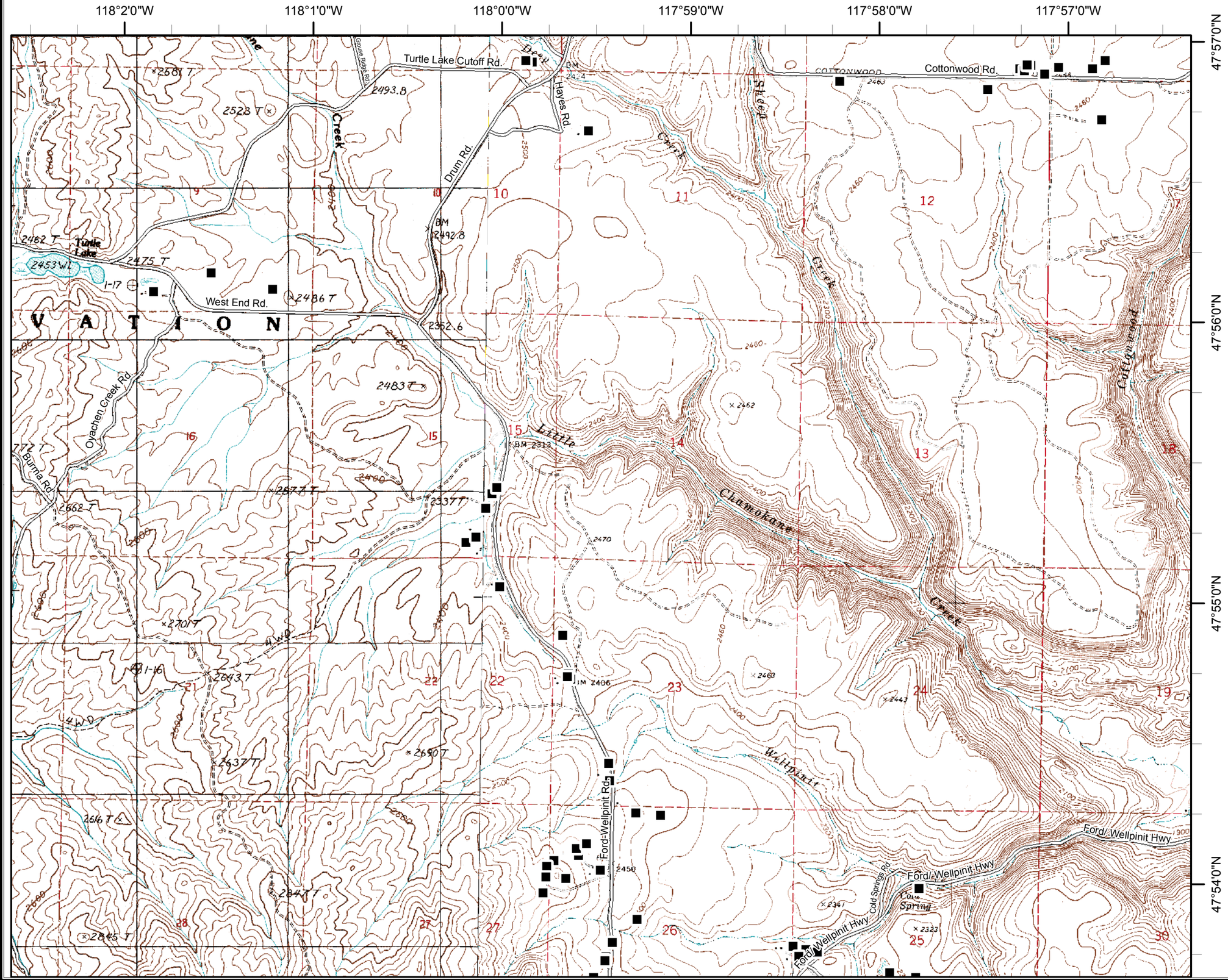

Legend

- Structures
- Division
- Drop Point
- Helibase
- Helispot
- Incident Command Post
- Uncontrolled Fire Edge
- Completed Dozer Line
- Completed Line
- Hand Line
- Planned Secondary Line
- Highways
- Major Roads
- FirePolygon

N

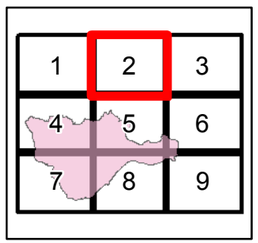

0 0.25 0.5 Miles

Datum: NAD83

Cayuse Mtn Fire

WA-SPA-000024

IAP Map
August 30, 2016
Day Shift

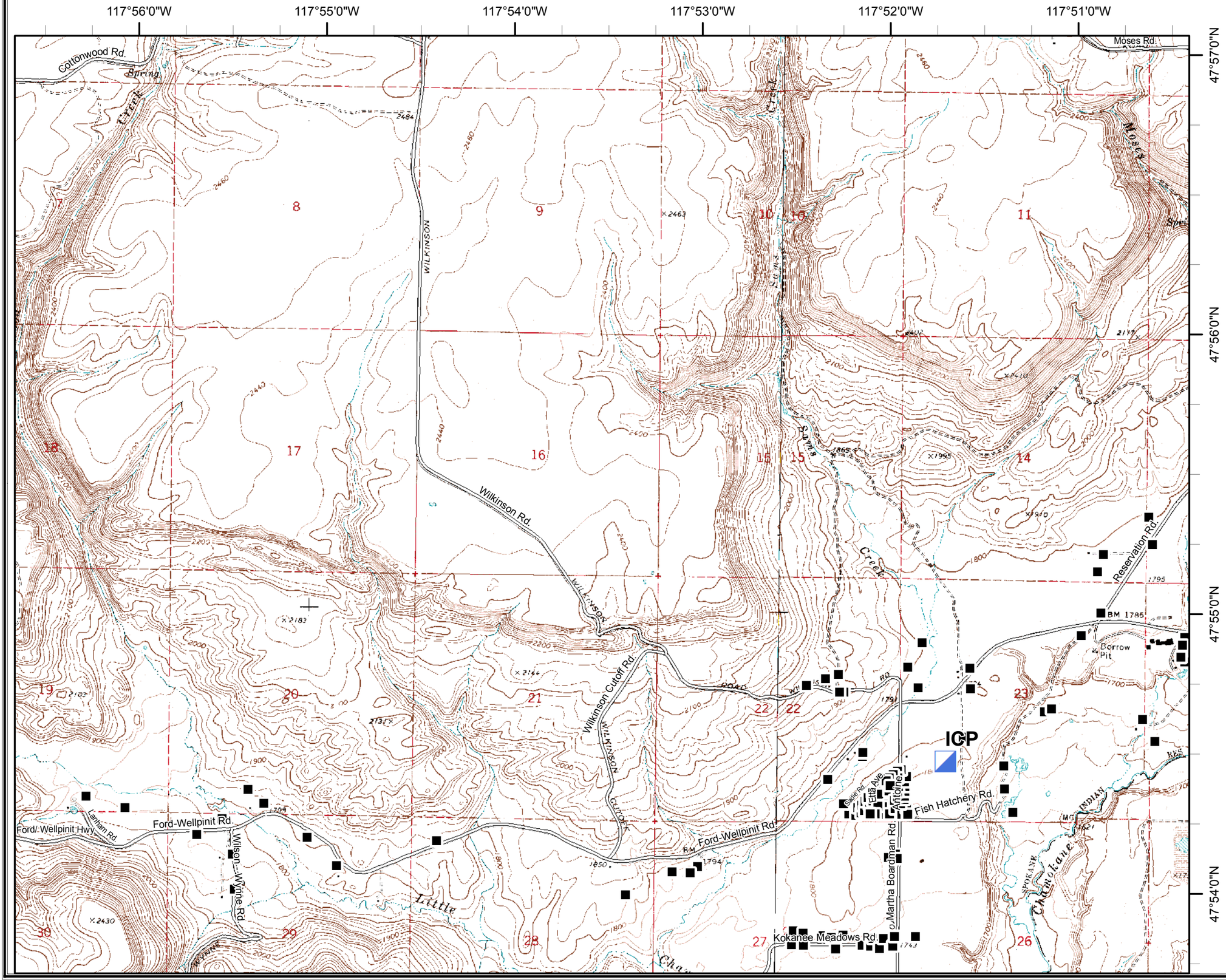

Legend

- Structures
- Division
- Drop Point
- Helibase
- Helispot
- Incident Command Post
- Uncontrolled Fire Edge
- Completed Dozer Line
- Completed Line
- Hand Line
- Planned Secondary Line
- Highways
- Major Roads
- FirePolygon

N

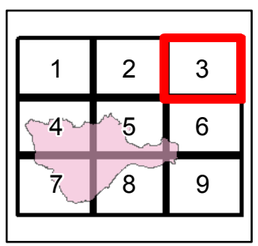

0 0.25 0.5 Miles

Datum: NAD83

Cayuse Mtn Fire

WA-SPA-000024

IAP Map
August 30, 2016
Day Shift

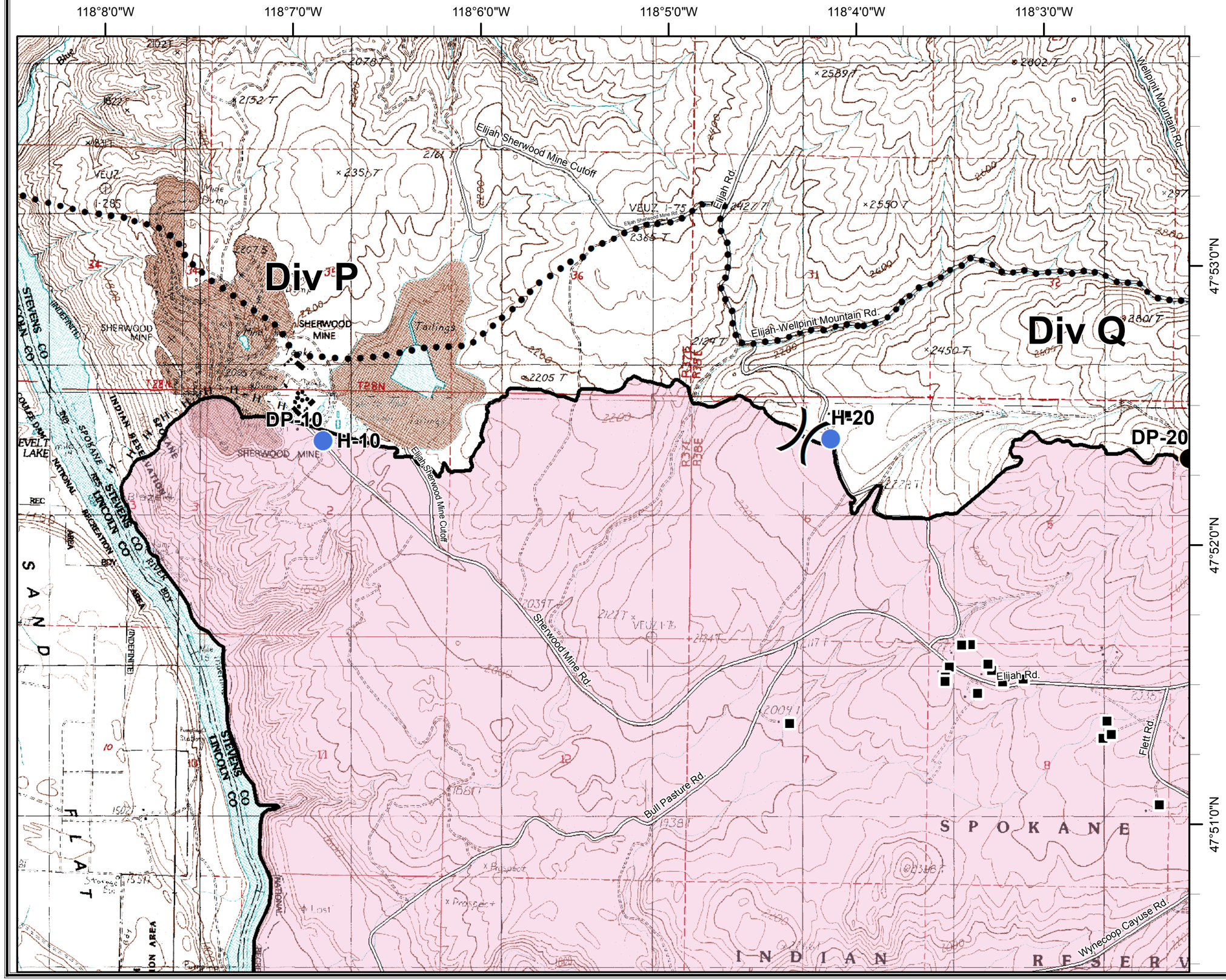

Legend

- Structures
- Division
- Drop Point
- Helibase
- Helispot
- Incident Command Post
- Uncontrolled Fire Edge
- Completed Dozer Line
- Completed Line
- Hand Line
- Planned Secondary Line
- Highways
- Major Roads
- FirePolygon

N

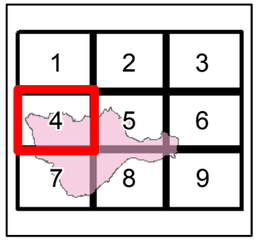

0 0.25 0.5 Miles

Datum: NAD83

Cayuse Mtn Fire

WA-SPA-000024

IAP Map
August 30, 2016
Day Shift

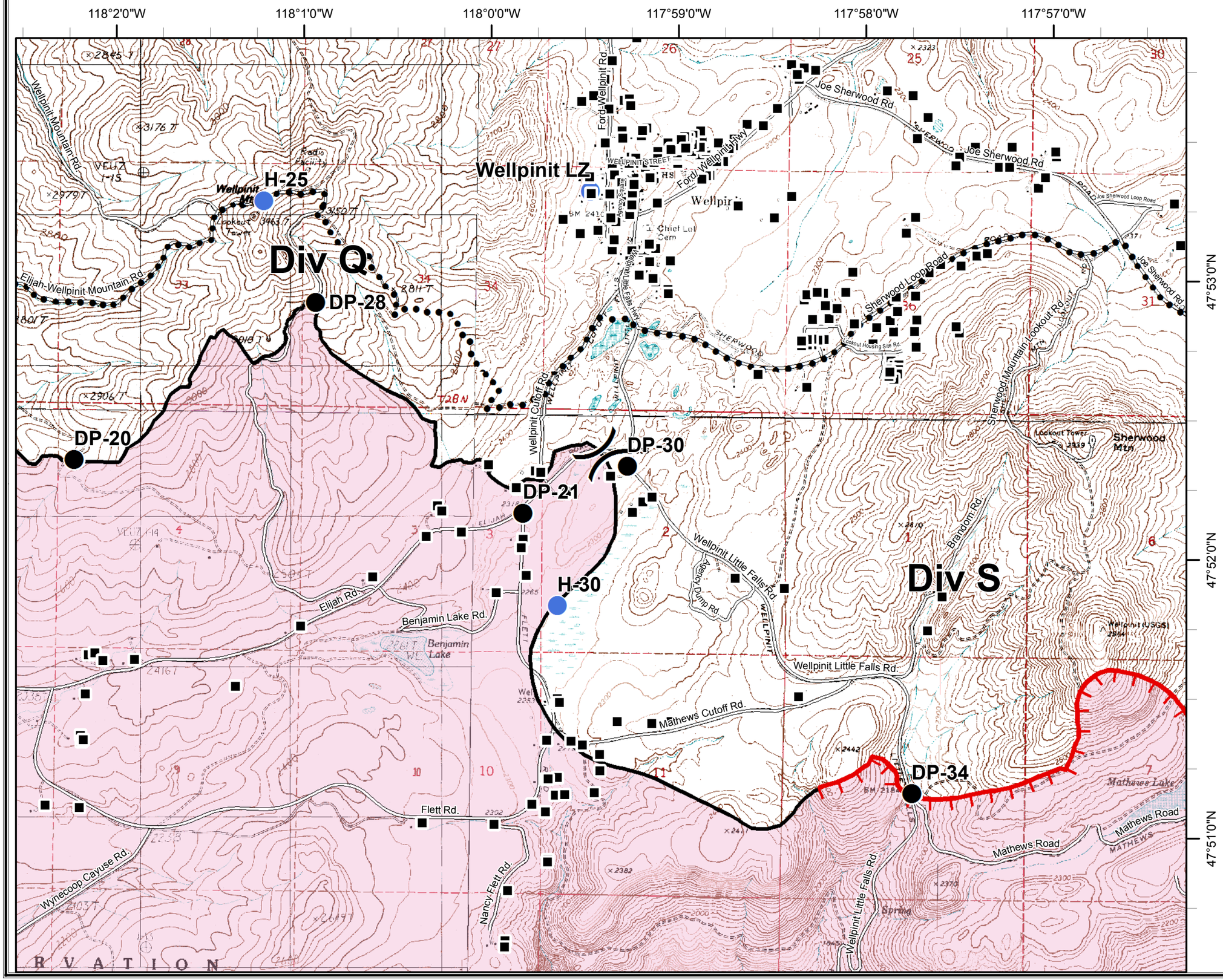

Legend

- Structures
- Division
- Drop Point
- Helibase
- Helispot
- Incident Command Post
- Uncontrolled Fire Edge
- Completed Dozer Line
- Completed Line
- Hand Line
- Planned Secondary Line
- Highways
- Major Roads
- FirePolygon

N

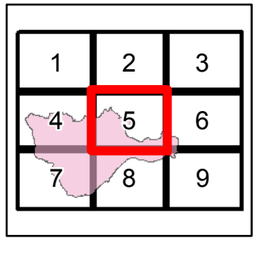

0 0.25 0.5 Miles

Datum: NAD83

Cayuse Mtn Fire

WA-SPA-000024

IAP Map
August 30, 2016
Day Shift

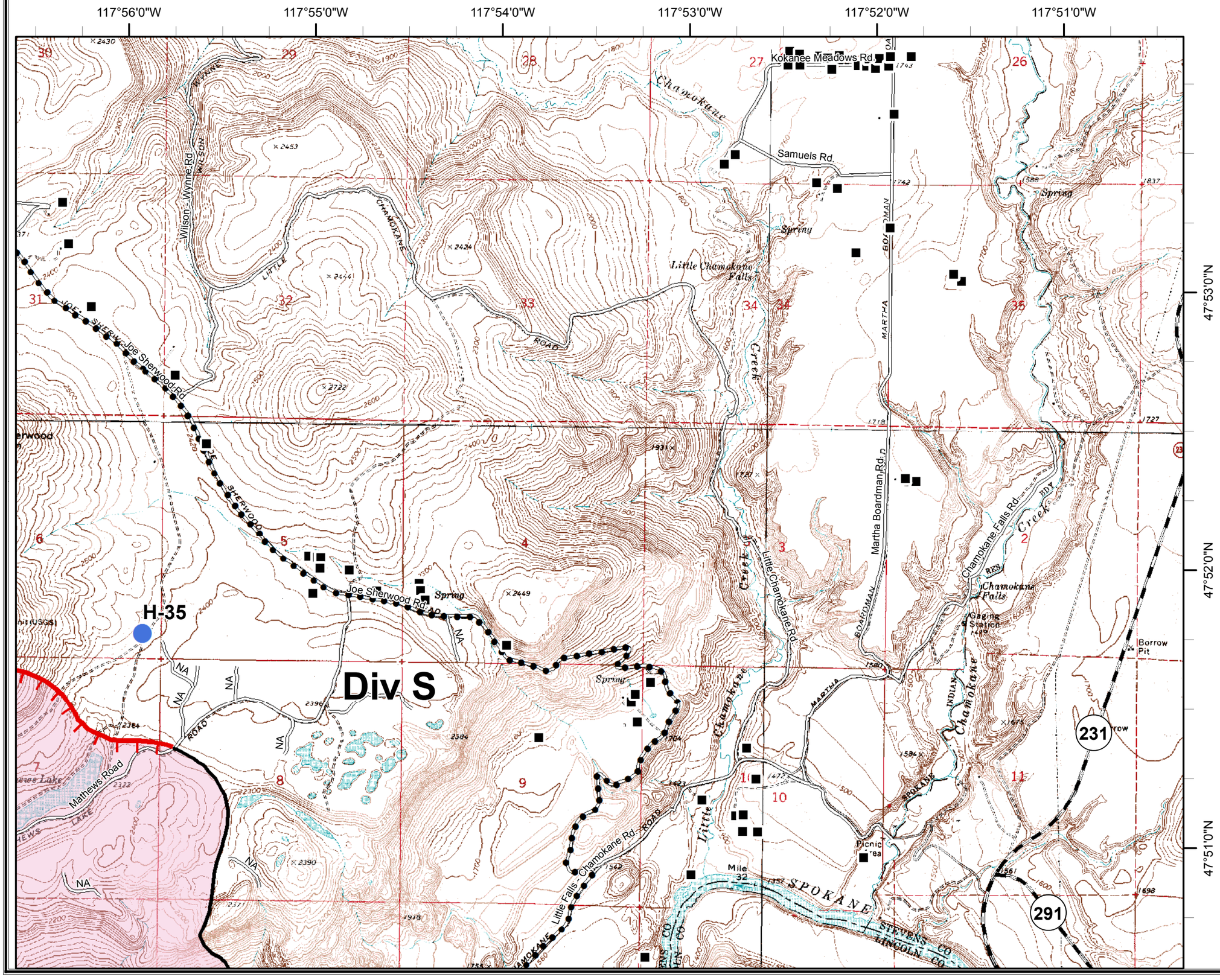

Legend

- Structures
- Division
- Drop Point
- Helibase
- Helispot
- Incident Command Post
- Uncontrolled Fire Edge
- Completed Dozer Line
- Completed Line
- Hand Line
- Planned Secondary Line
- Highways
- Major Roads
- FirePolygon

N

1	2	3
4	5	6
7	8	9

0 0.25 0.5 Miles

Datum: NAD83

Cayuse Mtn Fire

WA-SPA-000024

IAP Map
August 30, 2016
Day Shift

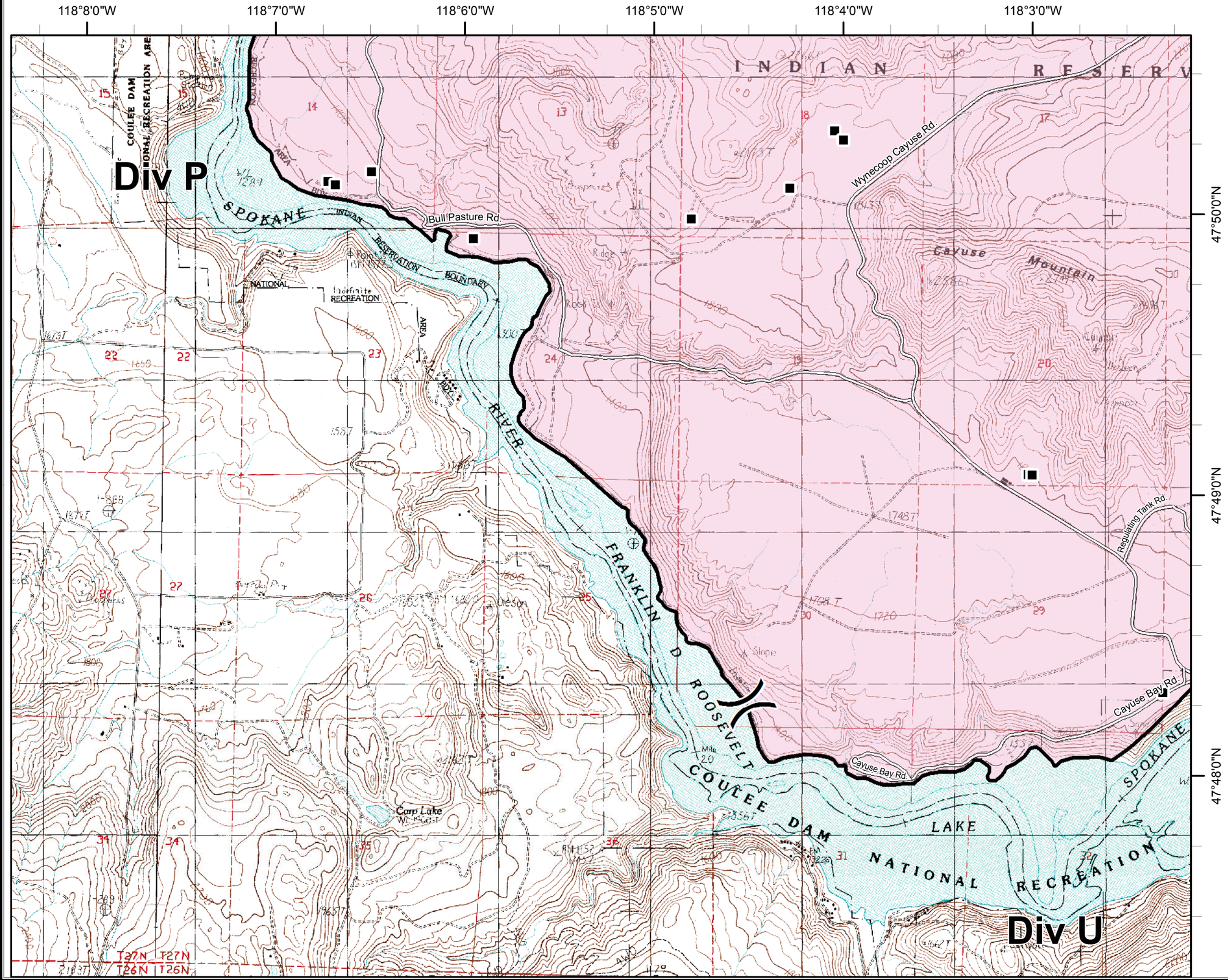

Legend

- Structures
- Division
- Drop Point
- Helibase
- Helispot
- Incident Command Post
- Uncontrolled Fire Edge
- Completed Dozer Line
- Completed Line
- Hand Line
- Planned Secondary Line
- Highways
- Major Roads
- FirePolygon

N

1	2	3
4	5	6
7	8	9

0 0.25 0.5 Miles

Datum: NAD83

Cayuse Mtn Fire

WA-SPA-000024

IAP Map
August 30, 2016
Day Shift

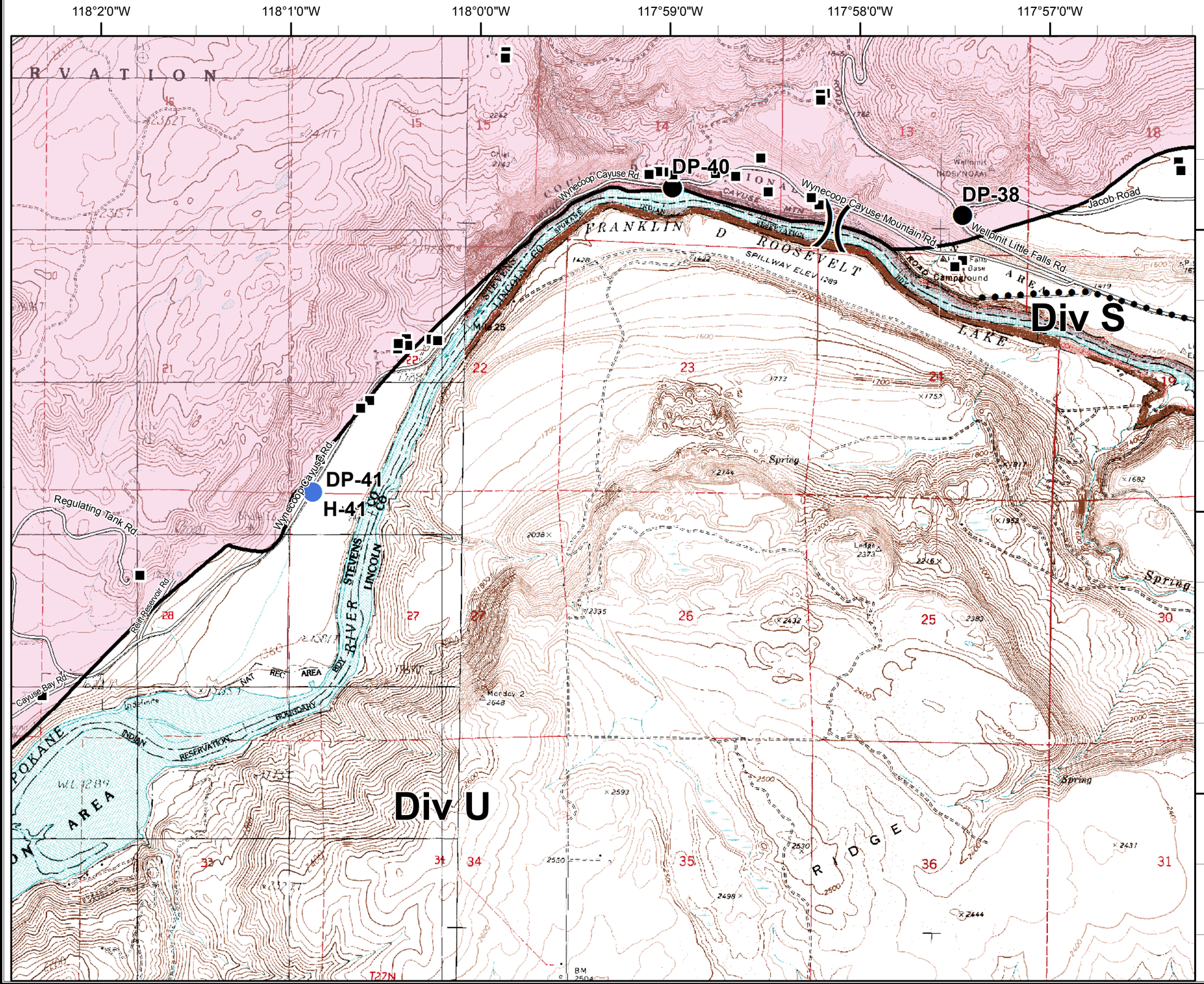

Legend

- Structures
- Division
- Drop Point
- Helibase
- Helispot
- Incident Command Post
- Uncontrolled Fire Edge
- Completed Dozer Line
- Completed Line
- Hand Line
- Planned Secondary Line
- Highways
- Major Roads
- FirePolygon

N

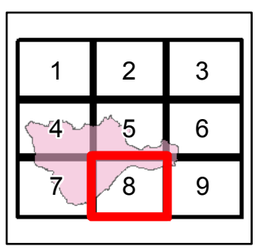

0 0.25 0.5 Miles

Datum: NAD83

Cayuse Mtn Fire

WA-SPA-000024

IAP Map
August 30, 2016
Day Shift

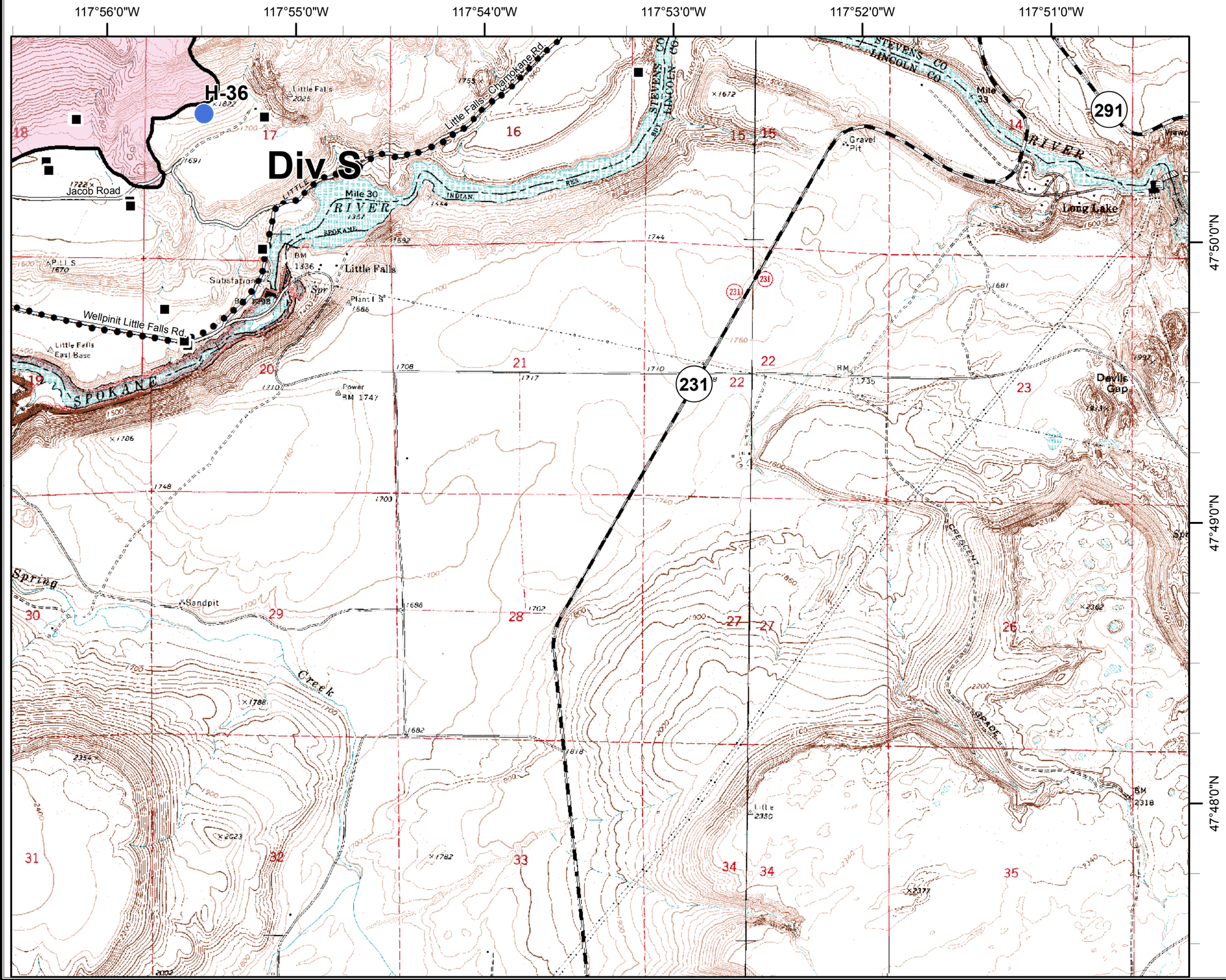

Legend

- Structures
- Division
- Drop Point
- Helibase
- Helispot
- Incident Command Post
- Uncontrolled Fire Edge
- Completed Dozer Line
- Completed Line
- Hand Line
- Planned Secondary Line
- Highways
- Major Roads
- FirePolygon

N

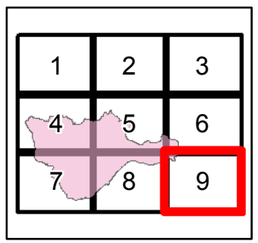

0 0.25 0.5 Miles

Datum: NAD83