Cayuse Mtn Fire

WA-SPA-000024

IAP Map Grid
August 26, 2016
Day Shift

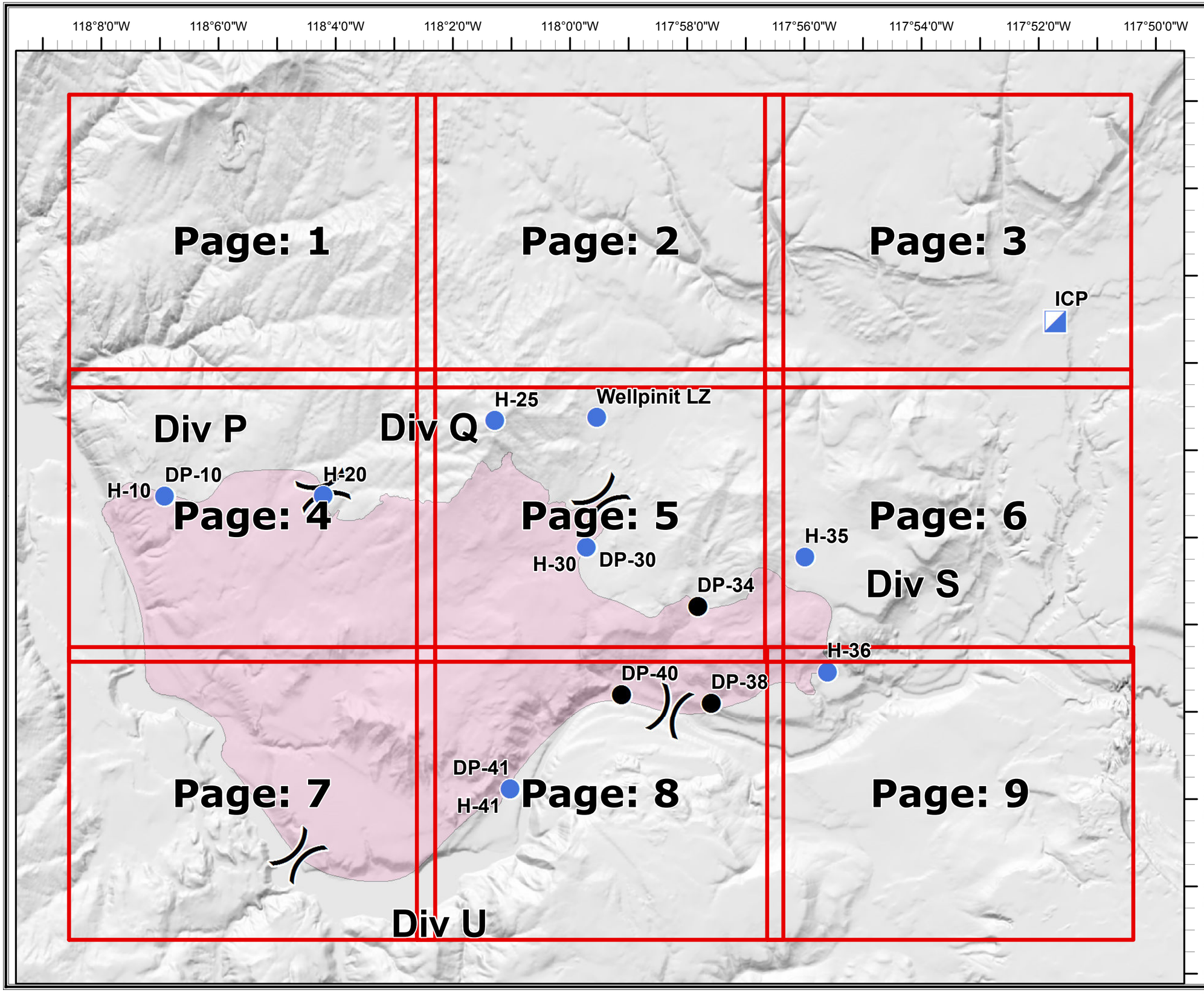

Legend

- Drop Point
- Helibase
- Helispot
- Incident Command Post
- Division
- FirePolygon
- Map Pages

N

0 1 2 Miles

Datum: NAD83

Cayuse Mtn Fire

WA-SPA-000024

IAP Map
August 26, 2016
Day Shift

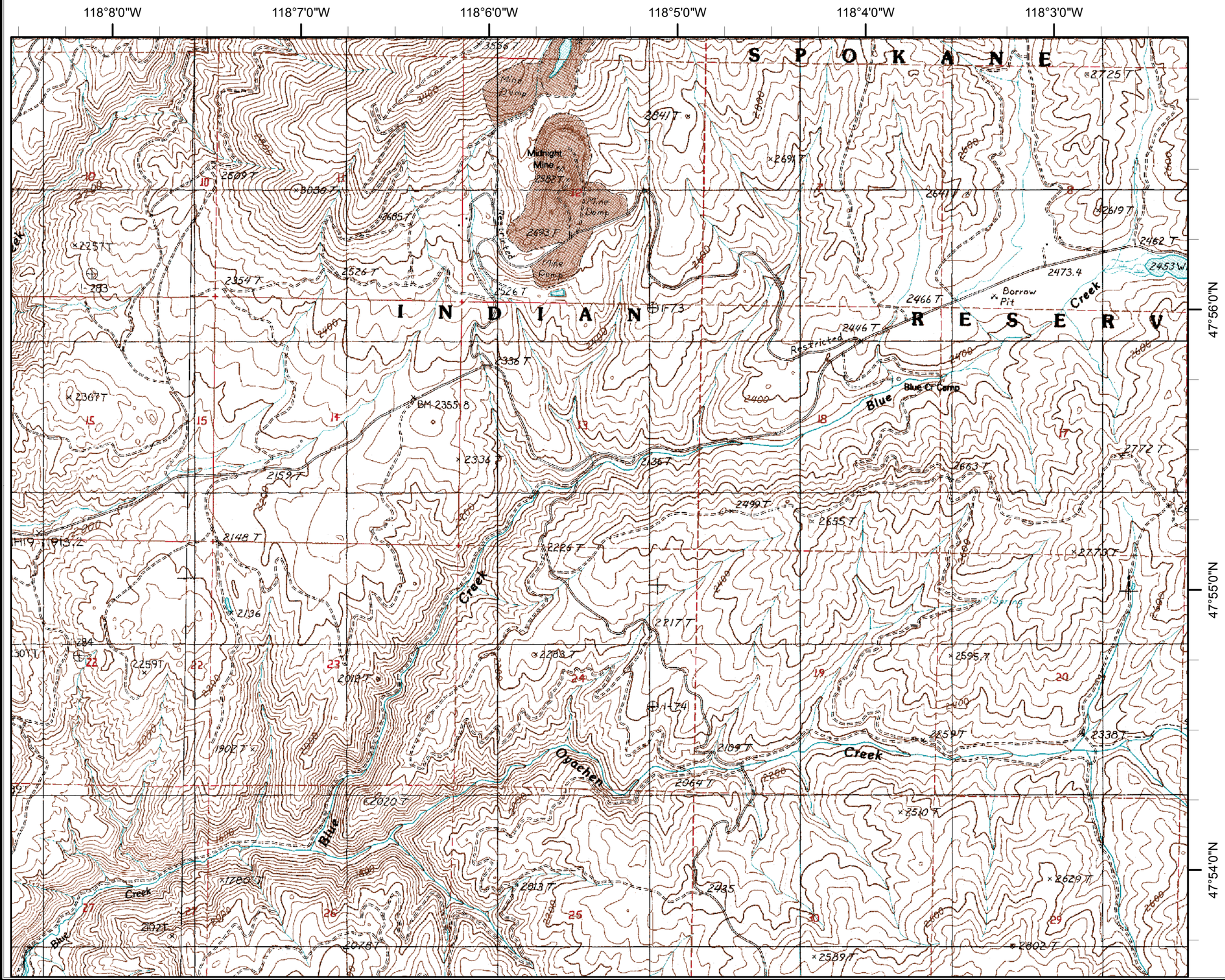

Legend

- Structures
- Drop Point
- Helibase
- Helispot
- Incident Command Post
- Division
- Uncontrolled Fire Edge
- Completed Dozer Line
- Completed Line
- Hand Line
- Planned Secondary Line
- FirePolygon

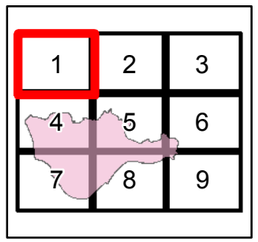

0 0.25 0.5 Miles

N

Datum: NAD83

Cayuse Mtn Fire

WA-SPA-000024

IAP Map
August 26, 2016
Day Shift

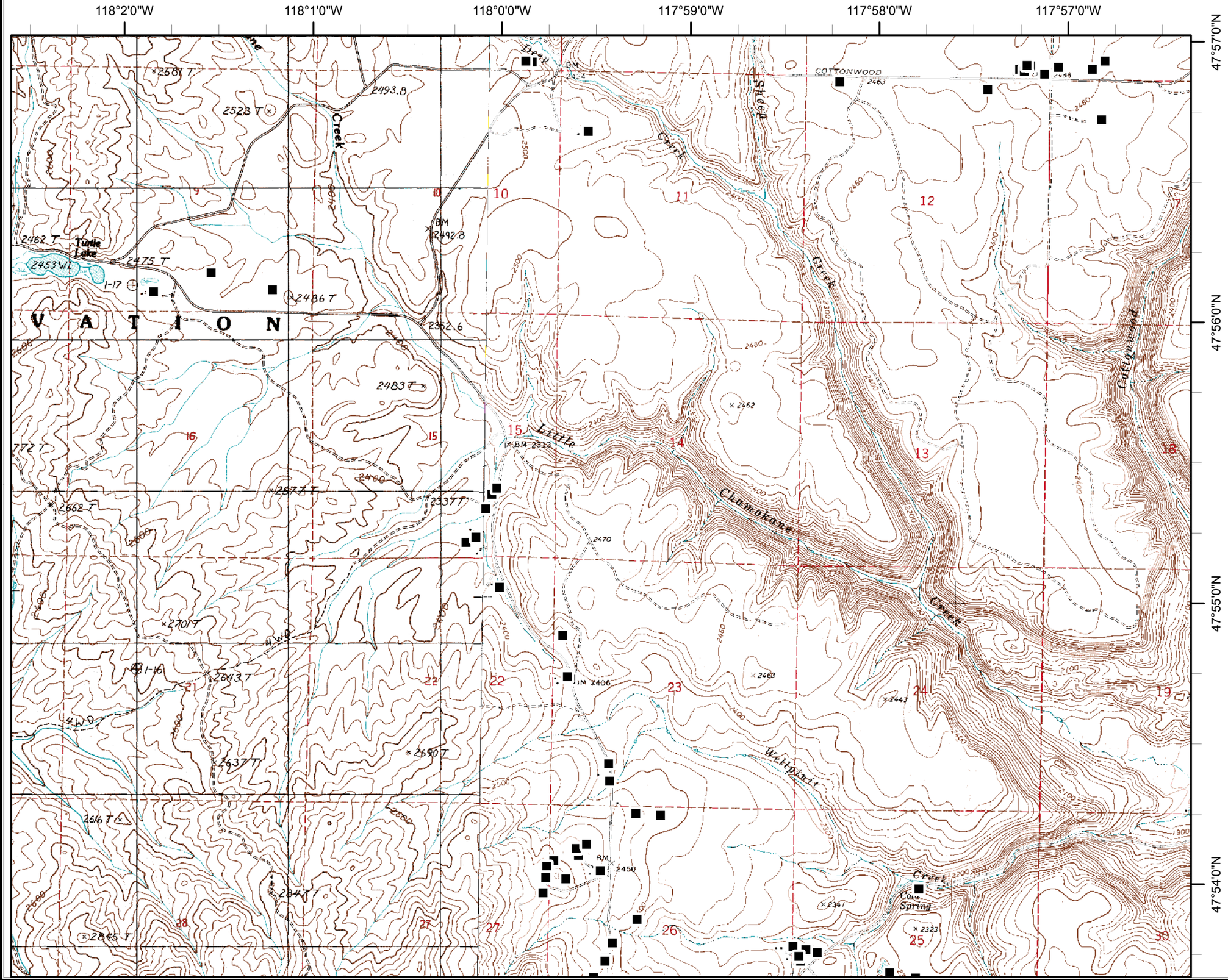

Legend

- Structures
- Drop Point
- Helibase
- Helispot
- Incident Command Post
- Division
- Uncontrolled Fire Edge
- Completed Dozer Line
- Completed Line
- Hand Line
- Planned Secondary Line
- FirePolygon

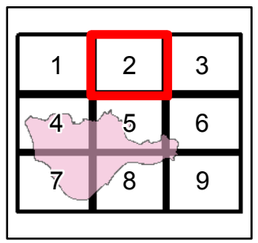

0 0.25 0.5 Miles

N

Datum: NAD83

Cayuse Mtn Fire

WA-SPA-000024

IAP Map
August 26, 2016
Day Shift

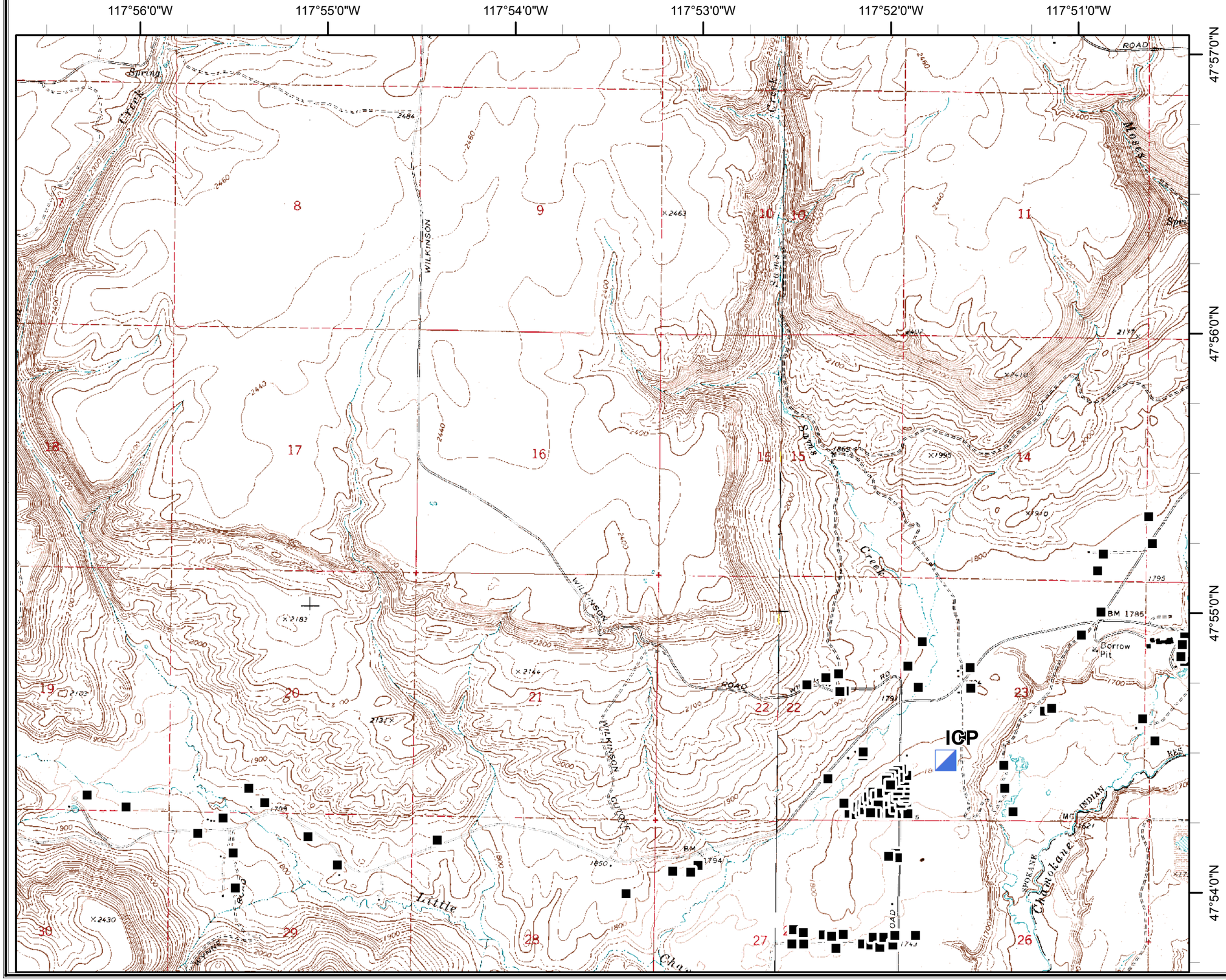

Legend

- Structures
- Drop Point
- Helibase
- Helispot
- Incident Command Post
- Division
- Uncontrolled Fire Edge
- Completed Dozer Line
- Completed Line
- Hand Line
- Planned Secondary Line
- FirePolygon

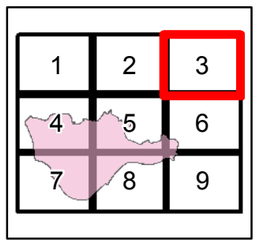

0 0.25 0.5 Miles

N

Datum: NAD83

Cayuse Mtn Fire

WA-SPA-000024

IAP Map
August 26, 2016
Day Shift

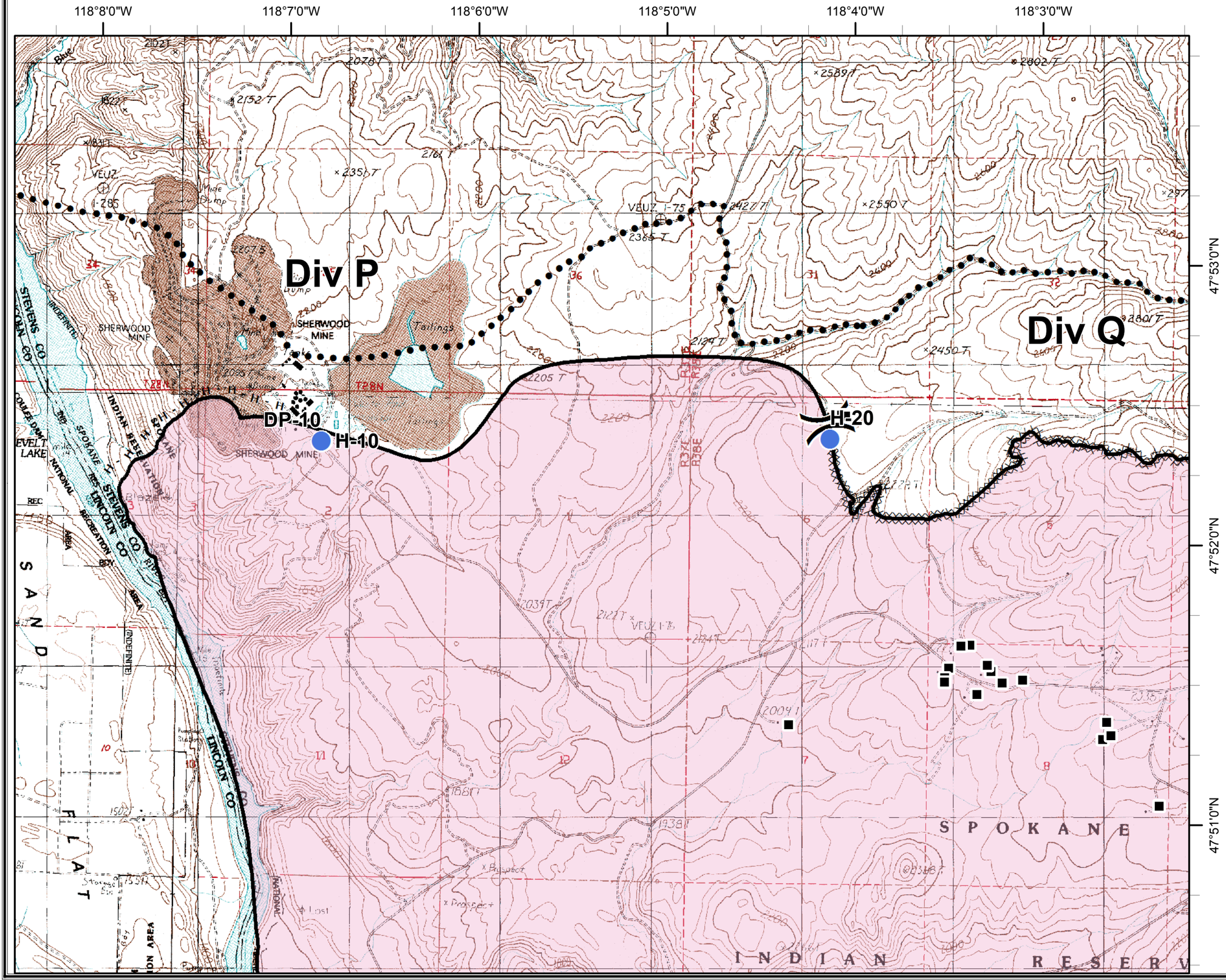

Legend

- Structures
- Drop Point
- Helibase
- Helispot
- Incident Command Post
- Division
- Uncontrolled Fire Edge
- Completed Dozer Line
- Completed Line
- Hand Line
- Planned Secondary Line
- FirePolygon

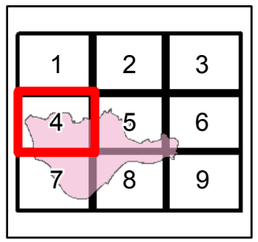

0 0.25 0.5 Miles

N

Datum: NAD83

Cayuse Mtn Fire

WA-SPA-000024

IAP Map
August 26, 2016
Day Shift

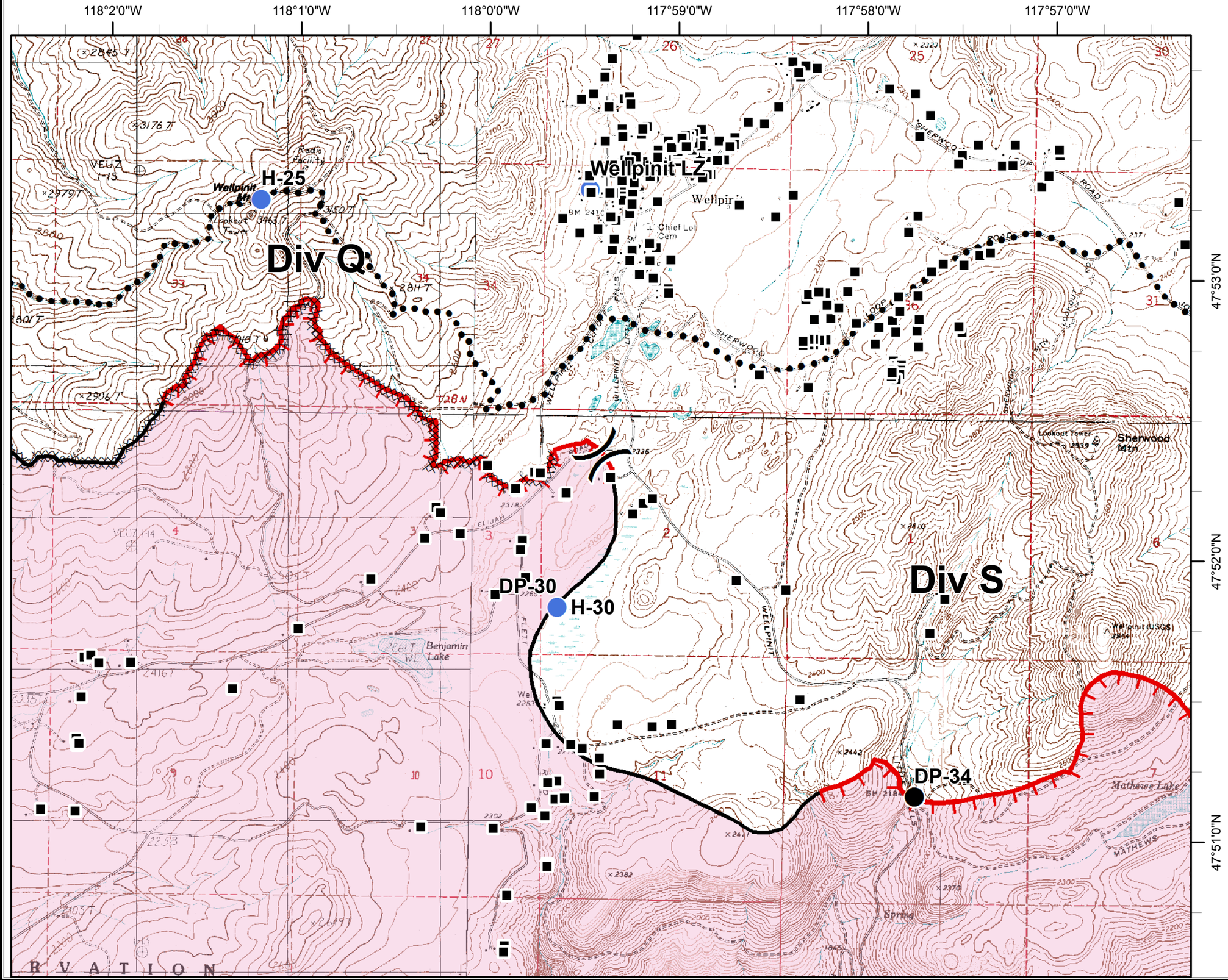

Legend

- Structures
- Drop Point
- Helibase
- Helispot
- Incident Command Post
- Division
- Uncontrolled Fire Edge
- Completed Dozer Line
- Completed Line
- Hand Line
- Planned Secondary Line
- FirePolygon

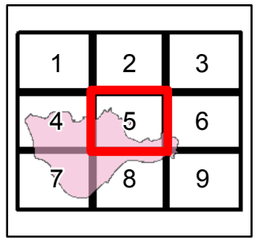

0 0.25 0.5 Miles

N

Datum: NAD83

Cayuse Mtn Fire

WA-SPA-000024

IAP Map
August 26, 2016
Day Shift

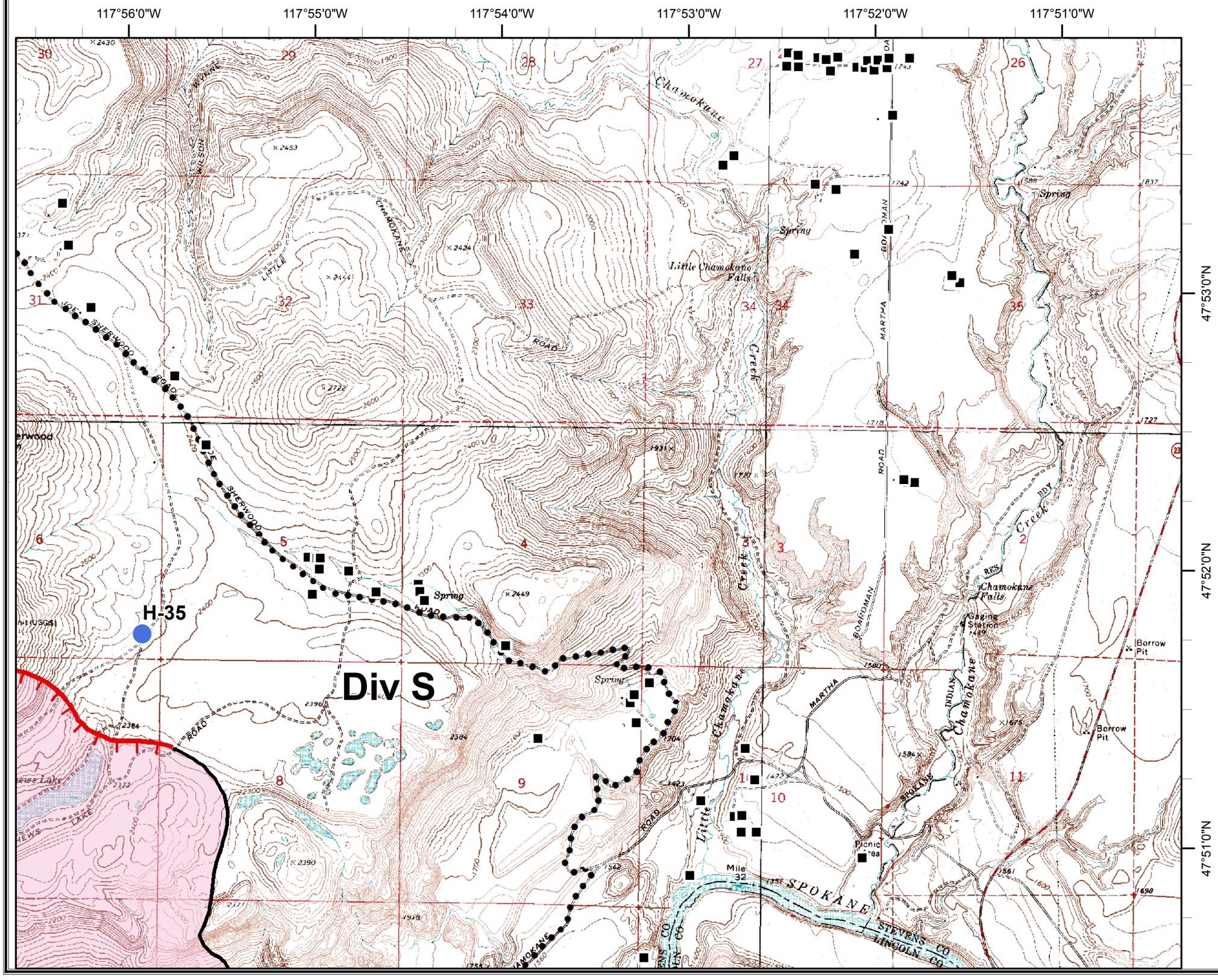

Legend

- Structures
- Drop Point
- Helibase
- Helispot
- Incident Command Post
- Division
- Uncontrolled Fire Edge
- Completed Dozer Line
- Completed Line
- Hand Line
- Planned Secondary Line
- FirePolygon

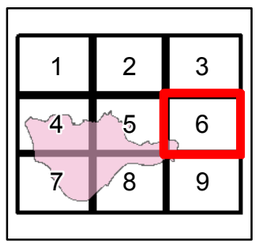

0 0.25 0.5 Miles

N

Datum: NAD83

Cayuse Mtn Fire

WA-SPA-000024

IAP Map
August 26, 2016
Day Shift

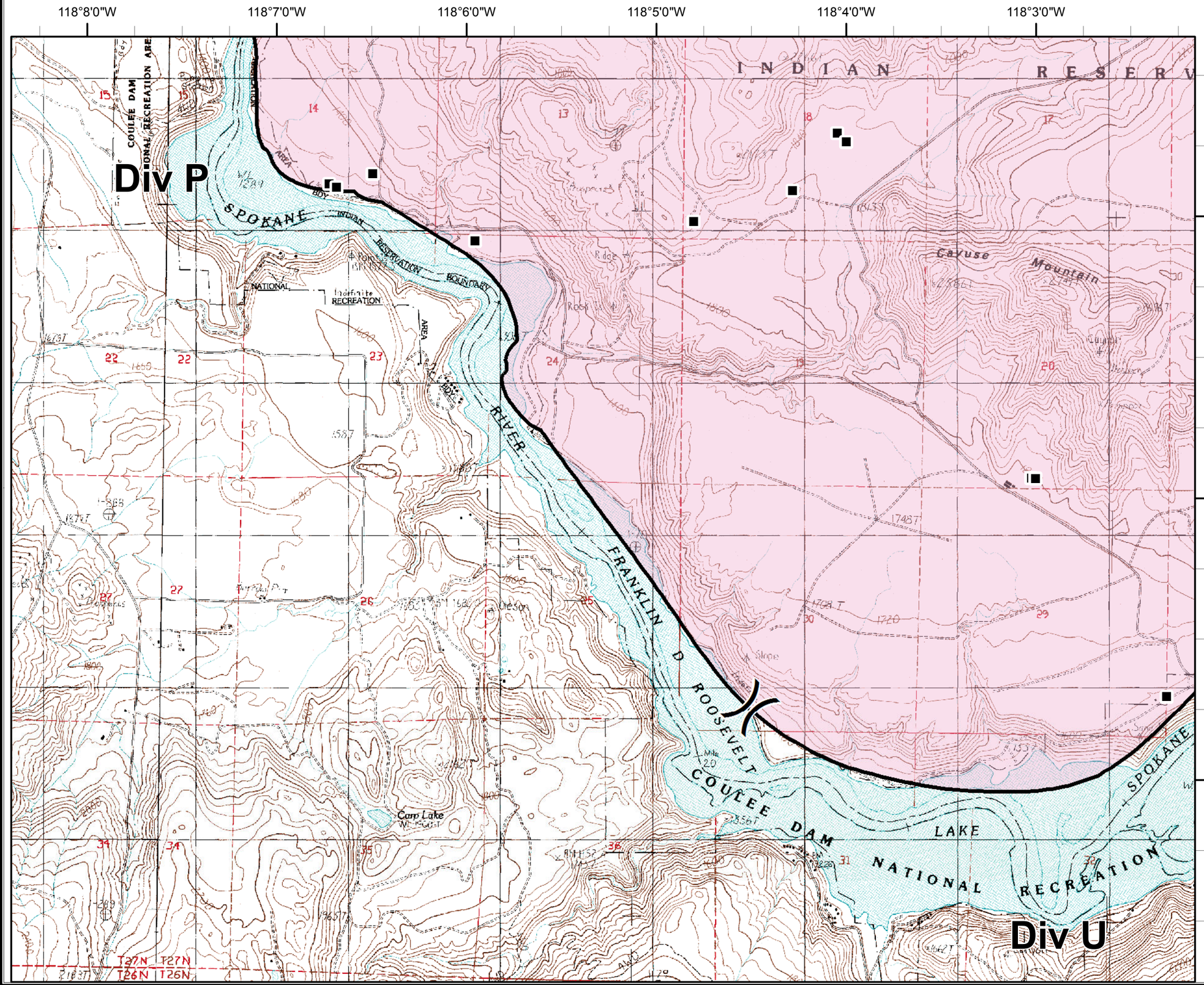

Legend

- Structures
- Drop Point
- Helibase
- Helispot
- Incident Command Post
- Division
- Uncontrolled Fire Edge
- Completed Dozer Line
- Completed Line
- Hand Line
- Planned Secondary Line
- FirePolygon

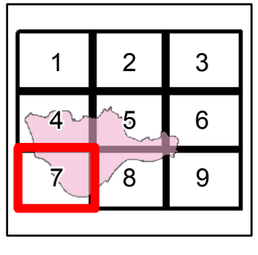

0 0.25 0.5 Miles

N

Datum: NAD83

Cayuse Mtn Fire

WA-SPA-000024

IAP Map
August 26, 2016
Day Shift

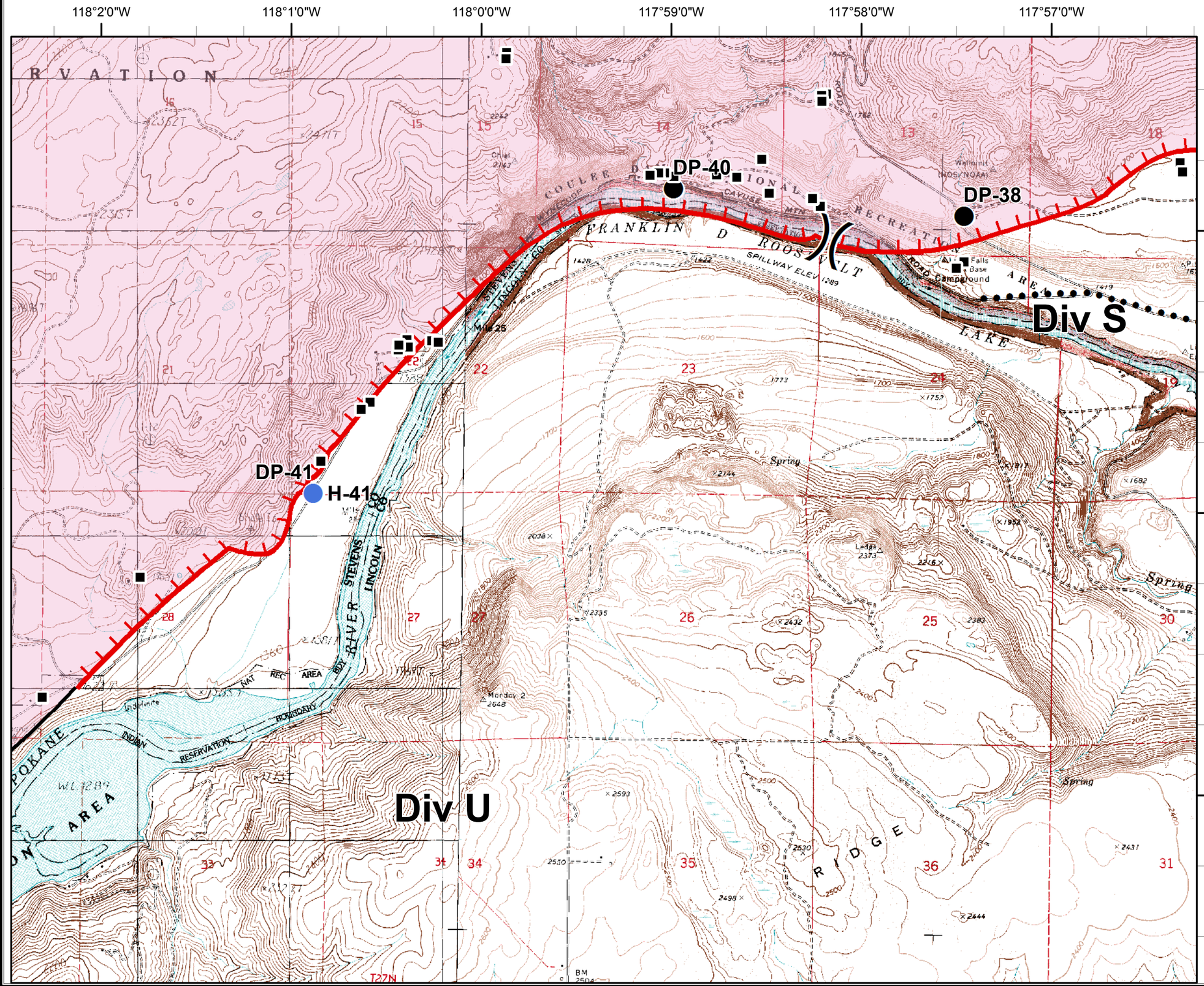

Legend

- Structures
- Drop Point
- Helibase
- Helispot
- Incident Command Post
- Division
- Uncontrolled Fire Edge
- Completed Dozer Line
- Completed Line
- Hand Line
- Planned Secondary Line
- FirePolygon

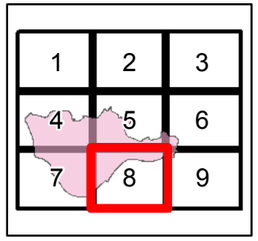

0 0.25 0.5 Miles

N

Datum: NAD83

Cayuse Mtn Fire

WA-SPA-000024

IAP Map
August 26, 2016
Day Shift

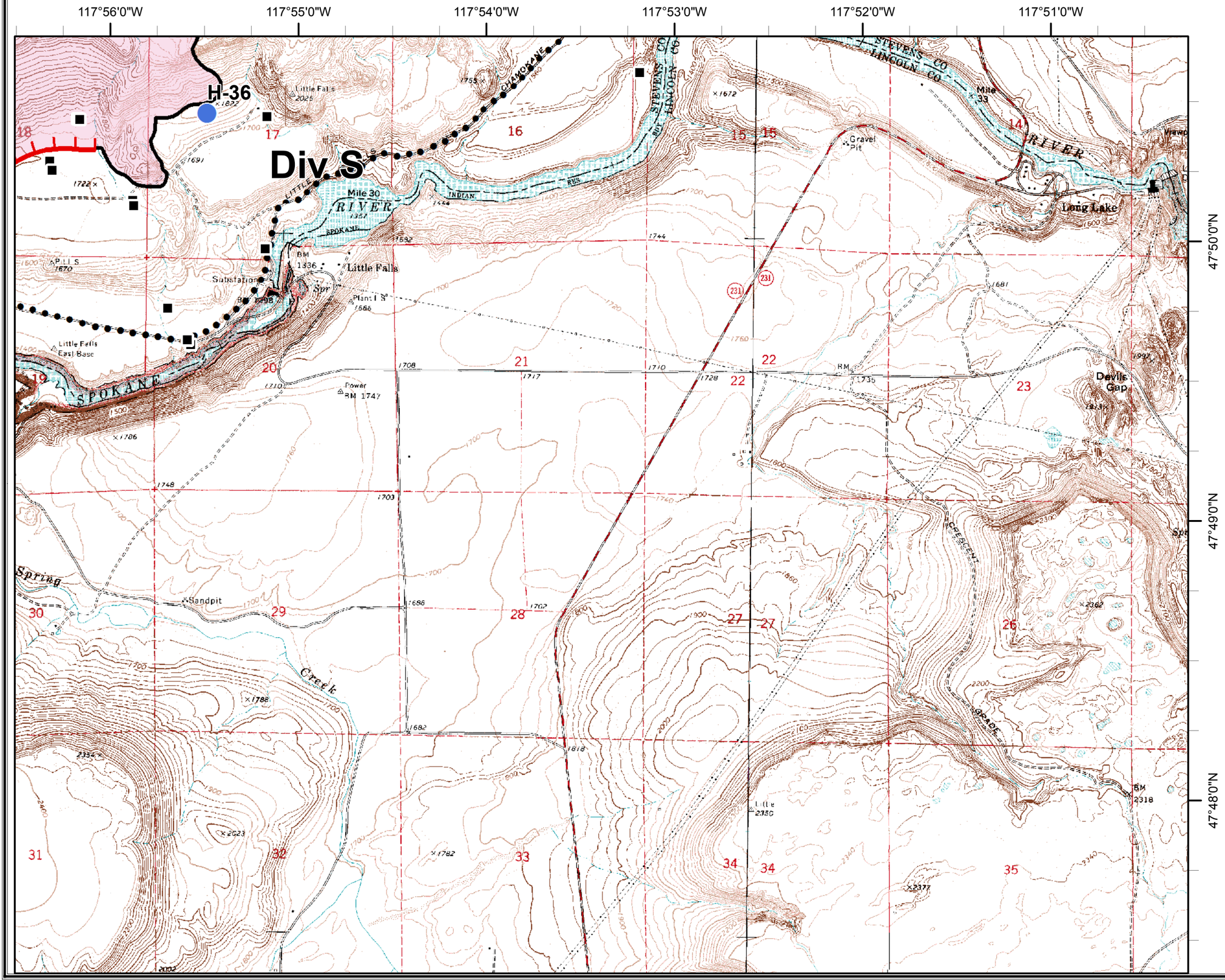

Legend

- Structures
- Drop Point
- Helibase
- Helispot
- Incident Command Post
- Division
- Uncontrolled Fire Edge
- Completed Dozer Line
- Completed Line
- Hand Line
- Planned Secondary Line
- FirePolygon

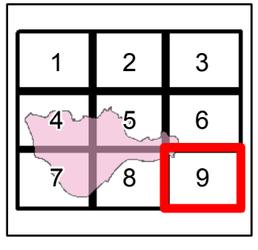

0 0.25 0.5 Miles

N

Datum: NAD83