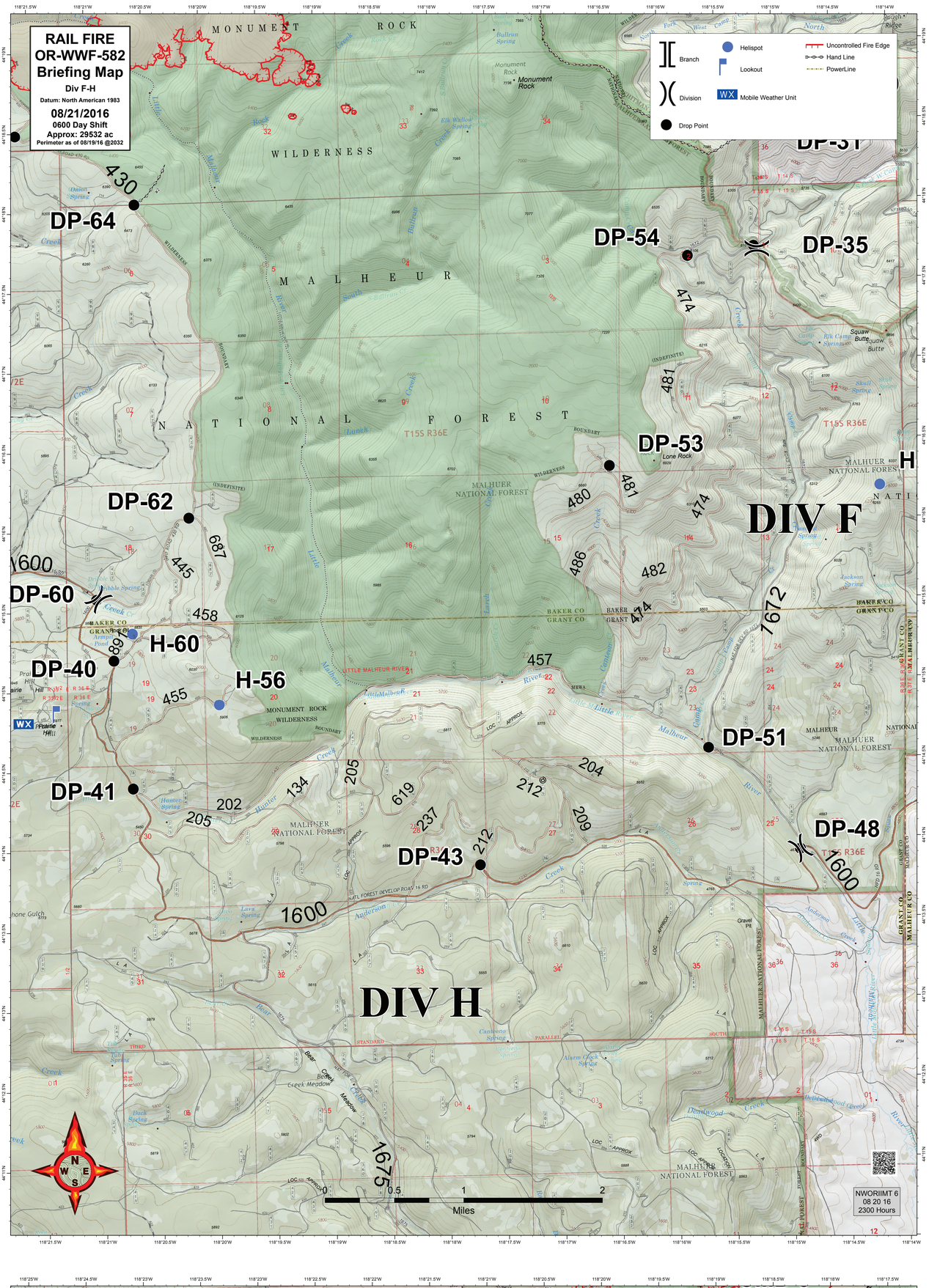
RAIL FIRE
OR-WWF-582
Briefing Map
Div F-H
Datum: North American 1983
08/21/2016
0600 Day Shift
Approx: 29532 ac
Perimeter as of 08/19/16 @2032
Branch
Division
Drop Point
Helispot
Lookout
Mobile Weather Unit
Uncontrolled Fire Edge
Hand Line
PowerLine
DP-64
DP-54
DP-35
DP-53
DP-62
DP-60
H-60
DP-40
H-56
DP-51
DP-41
DP-43
DP-48
DIV F
DIV H
NWORIIMT 6
08 20 16
2300 Hours
Miles

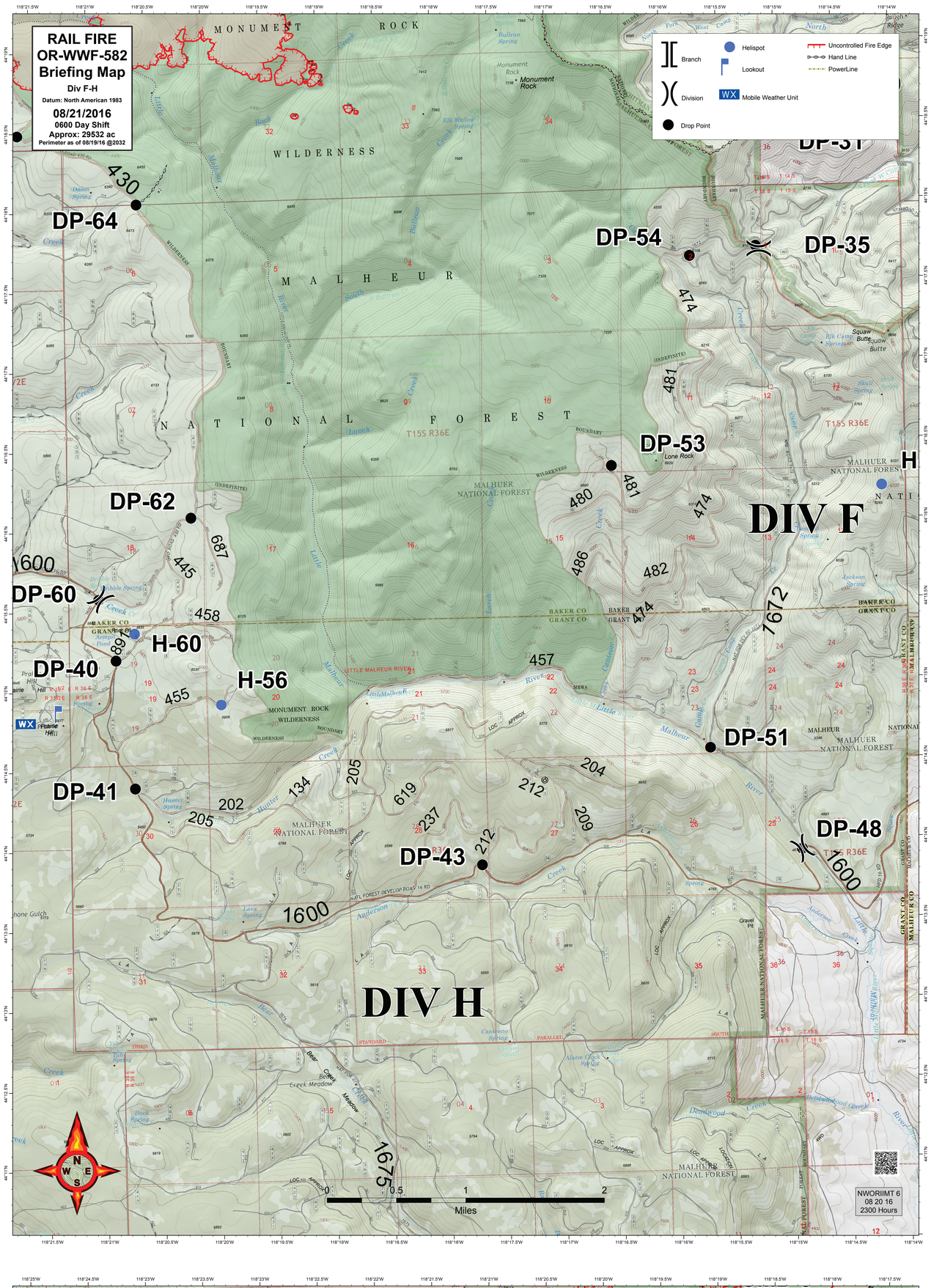
RAIL FIRE
OR-WWF-582
Briefing Map
Div F-H
Datum: North American 1983
08/21/2016
0600 Day Shift
Approx: 29532 ac
Perimeter as of 08/19/16 @2032
Branch
Division
Drop Point
Helispot
Lookout
Mobile Weather Unit
Uncontrolled Fire Edge
Hand Line
PowerLine
DP-64
DP-54
DP-35
DP-53
DP-62
DP-60
H-60
DP-40
H-56
DP-51
DP-41
DP-43
DP-48
DIV F
DIV H
NWORIIMT 6
08 20 16
2300 Hours
Miles

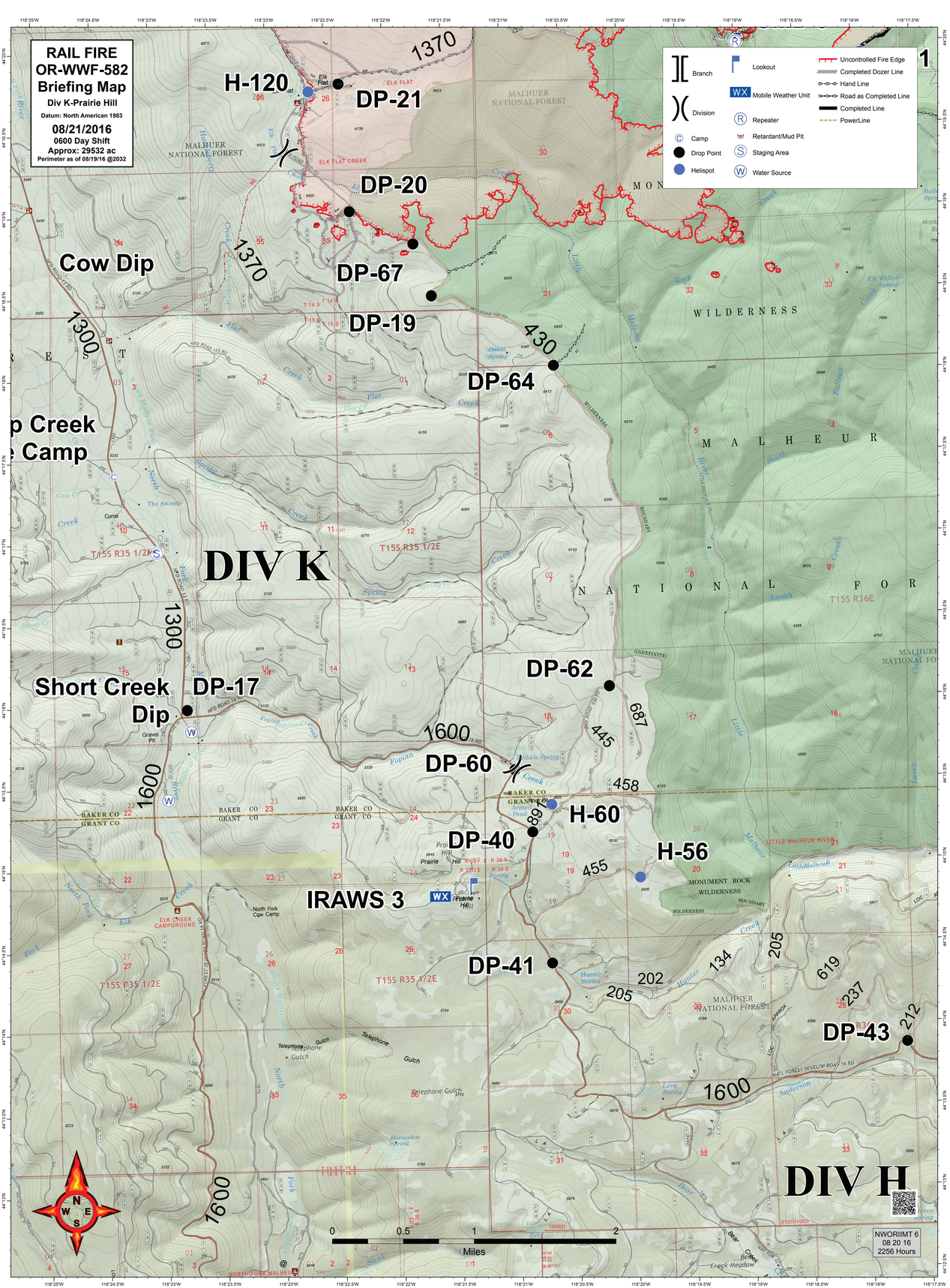
RAIL FIRE
OR-WWF-582
Briefing Map
Div K-Prairie Hill
Datum: North American 1983
08/21/2016
0600 Day Shift
Approx: 29532 ac
Perimeter as of 08/19/16 @2032
Branch
Division
Camp
Drop Point
Helispot
Lookout
Mobile Weather Unit
Repeater
Retardant/Mud Pit
Staging Area
Water Source
Uncontrolled Fire Edge
Completed Dozer Line
Hand Line
Road as Completed Line
Completed Line
PowerLine
H-120
DP-21
DP-20
DP-67
DP-19
DP-64
DP-62
DP-17
DP-60
H-60
DP-40
H-56
IRAWS 3
DP-41
DP-43
Cow Dip
Short Creek Dip
DIV K
DIV H
NWORIIMT 6
08 20 16
2256 Hours
Miles

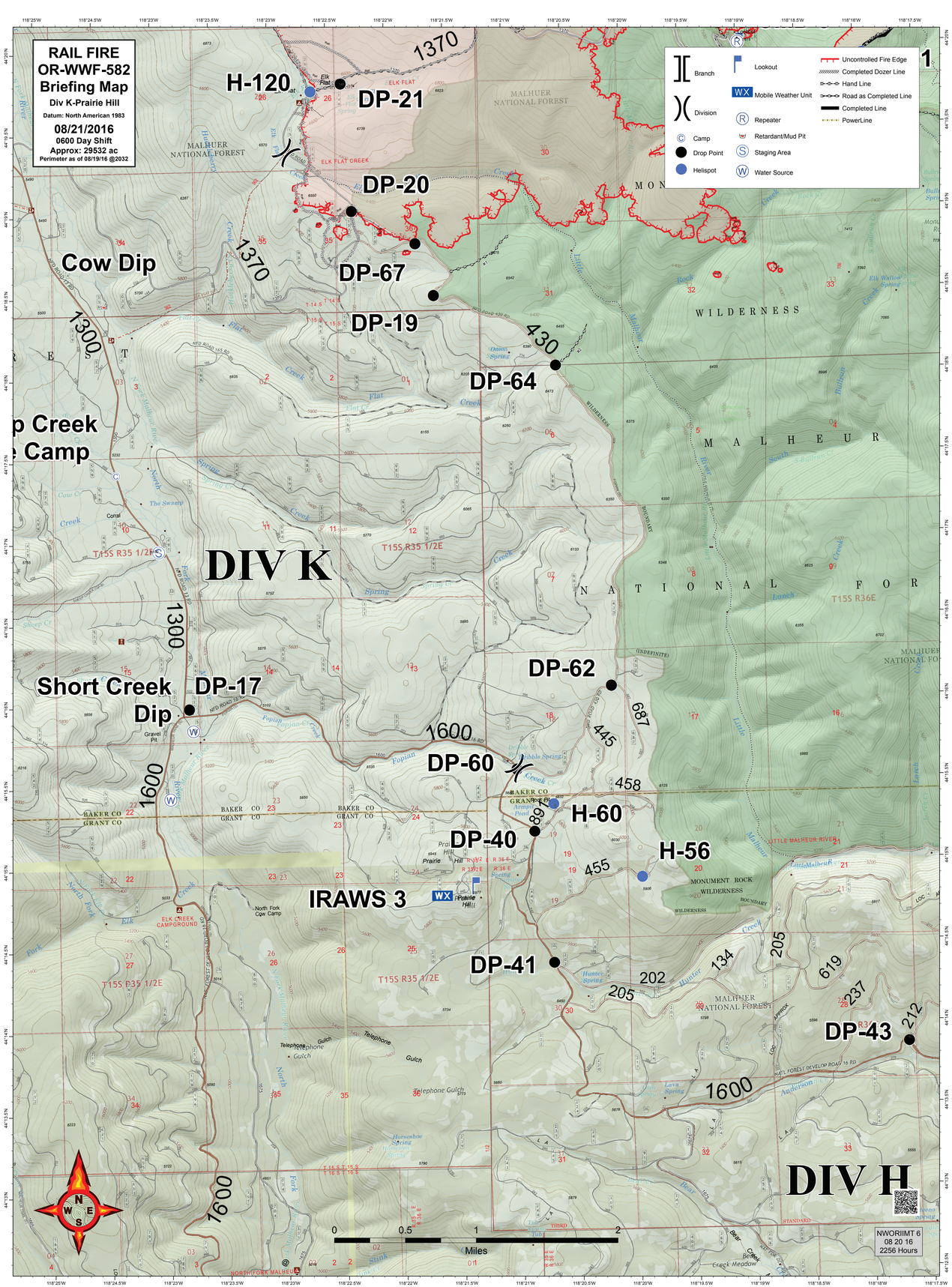
RAIL FIRE
OR-WWF-582
Briefing Map
Div K-Prairie Hill
Datum: North American 1983
08/21/2016
0600 Day Shift
Approx: 29532 ac
Perimeter as of 08/19/16 @2032
Branch
Division
Camp
Drop Point
Helispot
Lookout
Mobile Weather Unit
Repeater
Retardant/Mud Pit
Staging Area
Water Source
Uncontrolled Fire Edge
Completed Dozer Line
Hand Line
Road as Completed Line
Completed Line
PowerLine
H-120
DP-21
DP-20
DP-67
DP-19
DP-64
DP-62
DP-17
DP-60
H-60
DP-40
H-56
IRAWS 3
DP-41
DP-43
Cow Dip
Short Creek Dip
DIV K
DIV H
NWORIIMT 6
08 20 16
2256 Hours
Miles