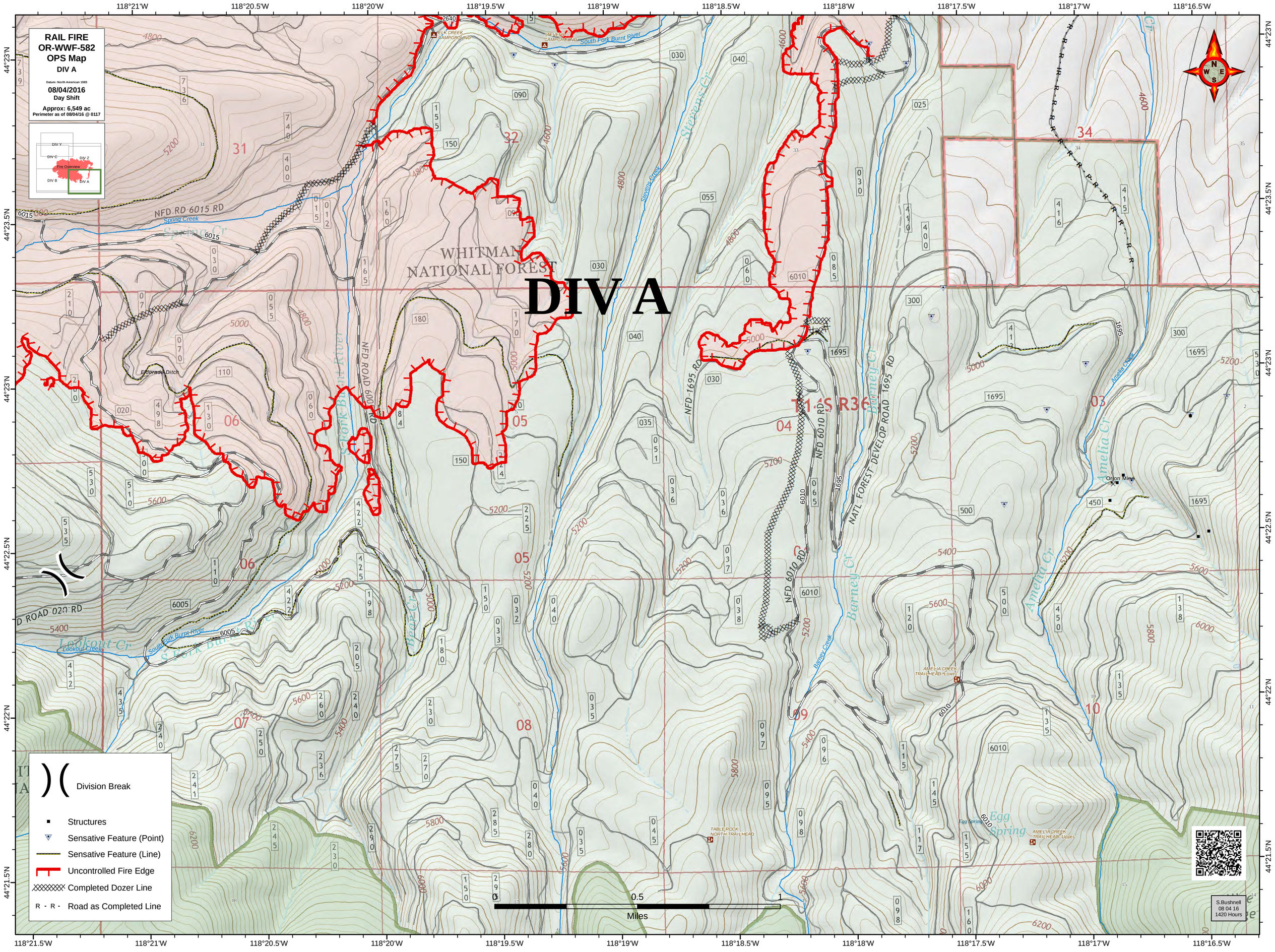
RAIL FIRE
OR-WWF-582
OPS Map
DIV A
Datum: North American 1983
08/04/2016
Day Shift
Approx: 6,549 ac
Perimeter as of 08/04/16 @ 0117
DIV Y
DIV C
DIV Z
Fire Overview
DIV B
DIV A
DIV A
WHITMAN NATIONAL FOREST
T14S R36
Division Break
Structures
Sensative Feature (Point)
Sensative Feature (Line)
Uncontrolled Fire Edge
Completed Dozer Line
Road as Completed Line
0
0.5
1
Miles
S.Bushnell
08 04 16
1420 Hours

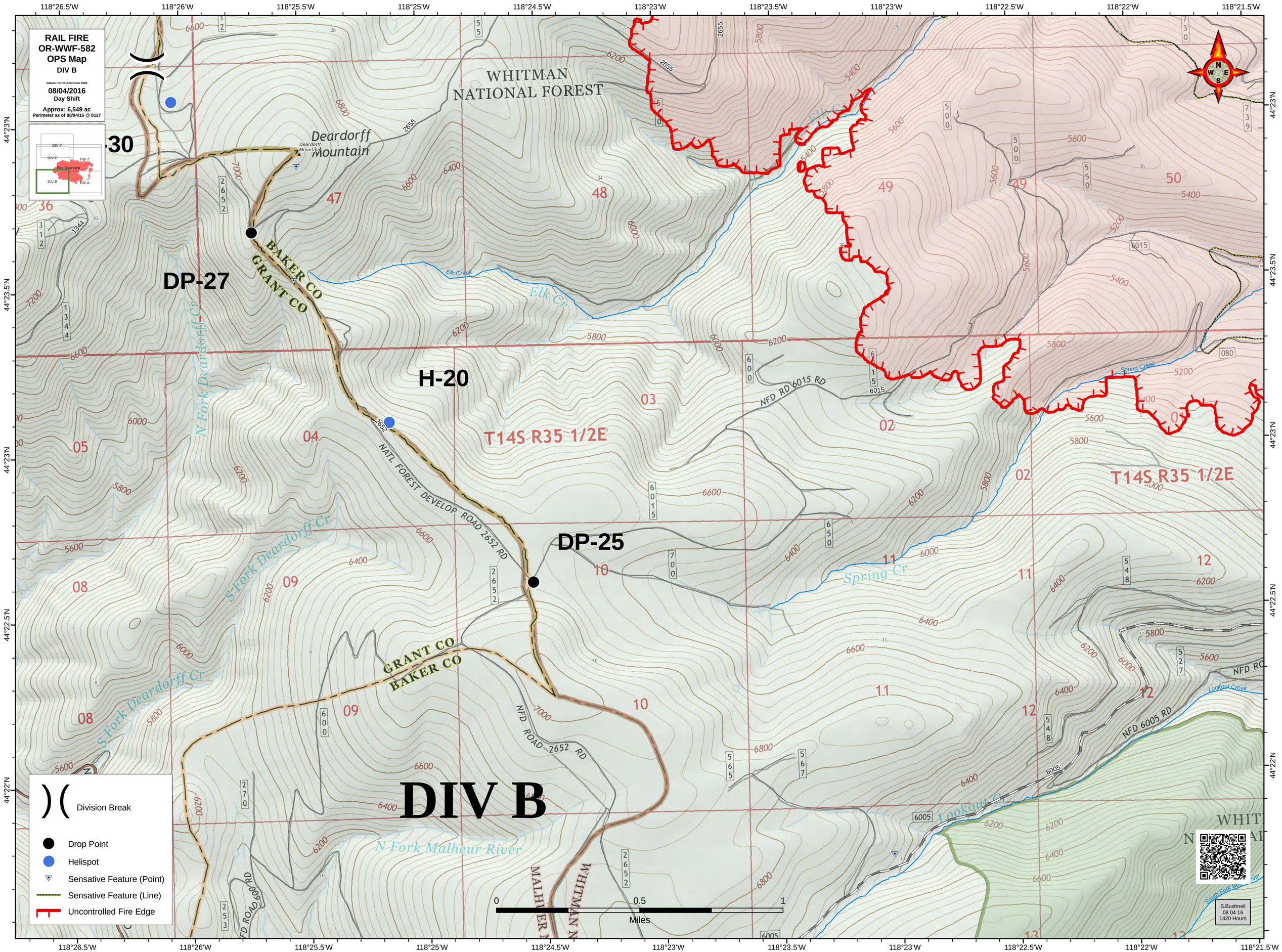
RAIL FIRE
OR-WWF-582
OPS Map
DIV B
Datum: North American 1983
08/04/2016
Day Shift
Approx: 6,549 ac
Perimeter as of 08/04/16 @ 0117
DIV Y
DIV C
DIV Z
Fire Overview
DIV B
DIV A
WHITMAN NATIONAL FOREST
Deardorff Mountain
BAKER CO
GRANT CO
DP-27
H-20
DP-25
DIV B
T14S R35 1/2E
NATL FOREST DEVELOP ROAD 2652 RD
NFD ROAD 2652 RD
NFD RD 6015 RD
NFD 6005 RD
N Fork Deardorff Cr
S Fork Deardorff Cr
Elk Creek
Spring Creek
Spring Cr
Lookout Cr
N Fork Malheur River
MALHEUR N
WHITMAN N
Division Break
Drop Point
Helispot
Sensative Feature (Point)
Sensative Feature (Line)
Uncontrolled Fire Edge
0
0.5
1
Miles
S.Bushnell
08 04 16
1420 Hours
118°26.5'W
118°26'W
118°25.5'W
118°25'W
118°24.5'W
118°23'W
118°23.5'W
118°23'W
118°22.5'W
118°22'W
118°21.5'W
44°23'N
44°23.5'N
44°22.5'N
44°22'N

RAIL FIRE
OR-WWF-582
OPS Map
DIV C

Datum: North American 1983

08/04/2016
Day Shift

Approx: 6,549 ac
Perimeter as of 08/04/16 @ 0117

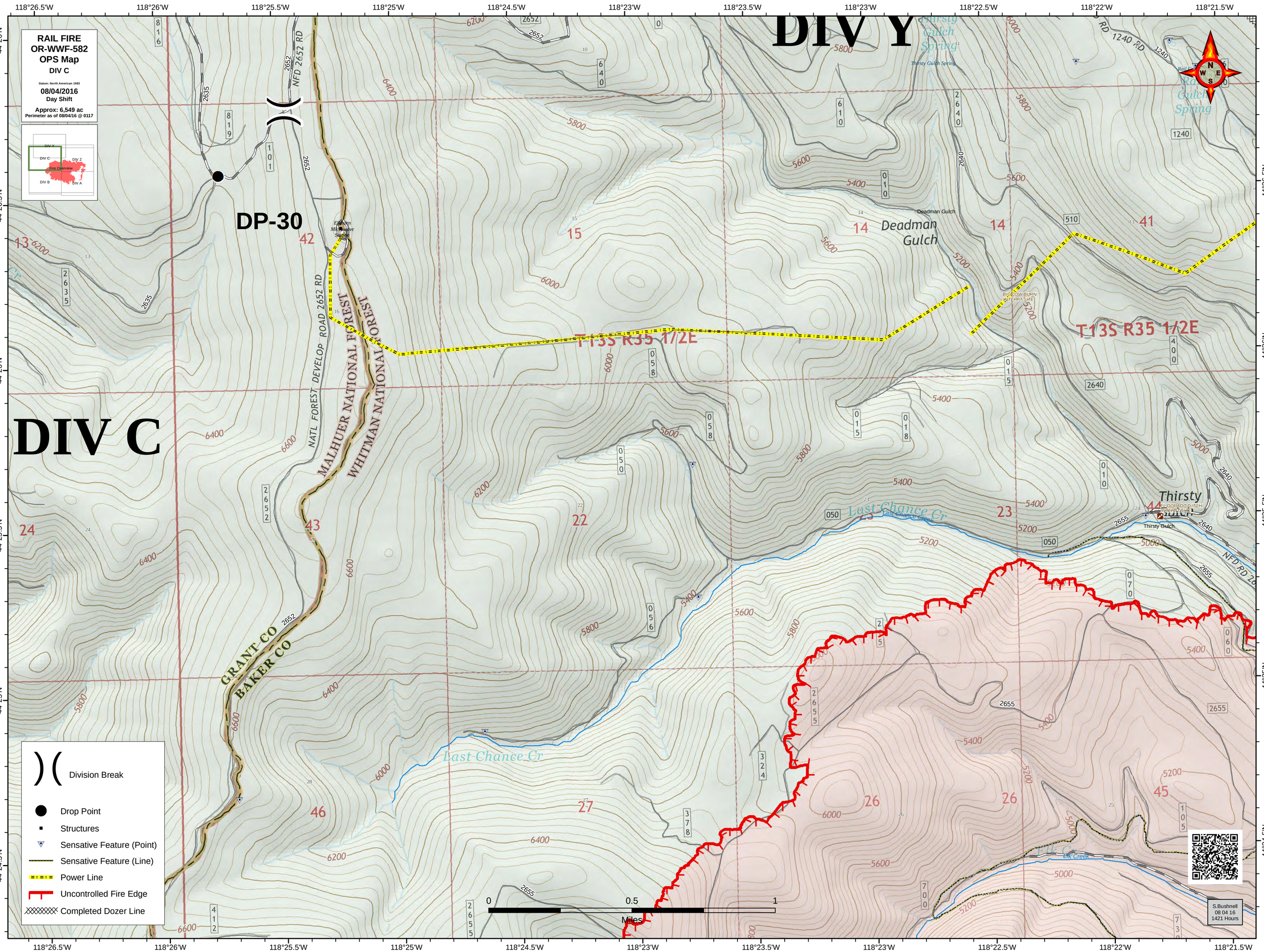

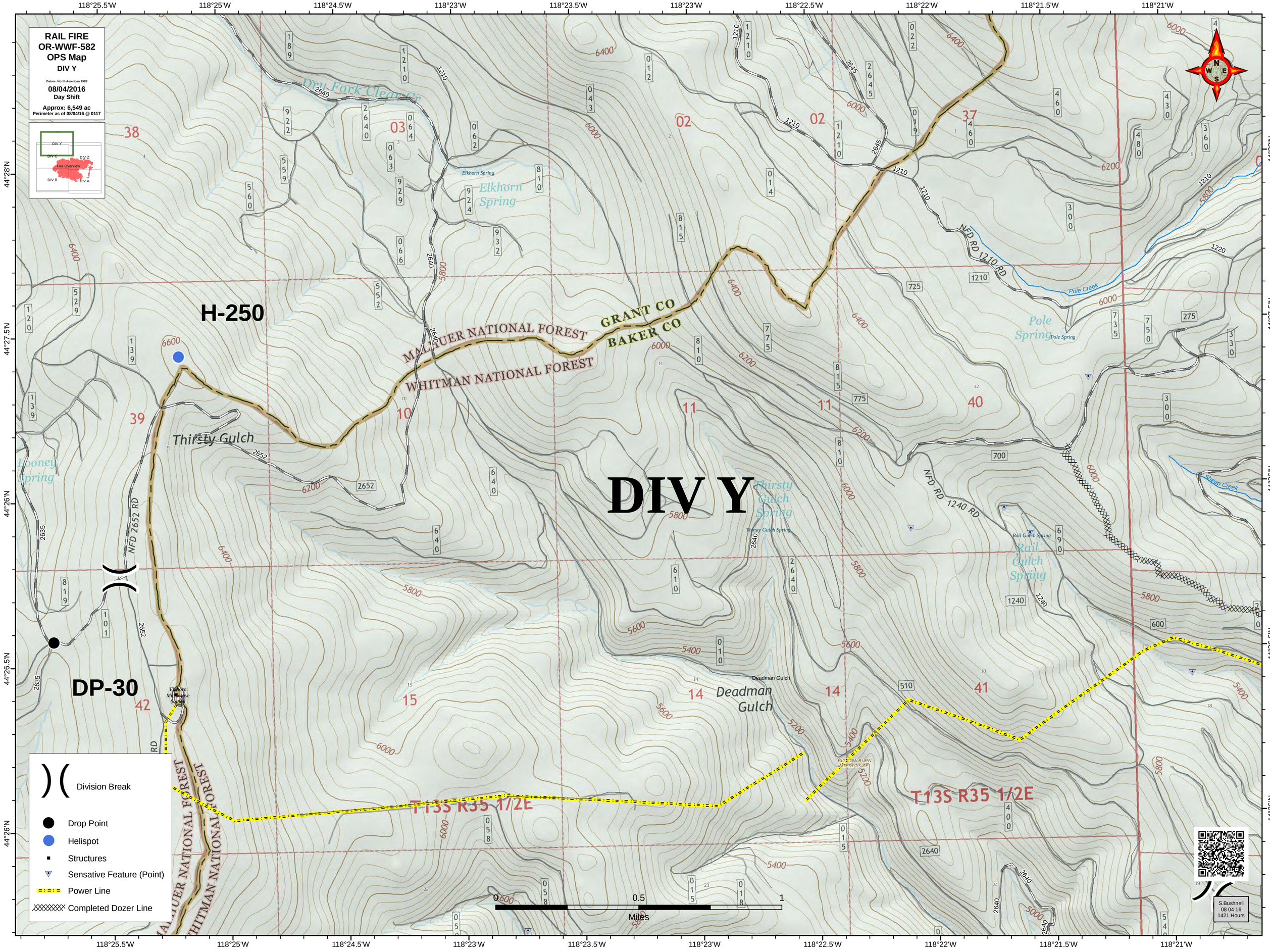

RAIL FIRE
OR-WWF-582
OPS Map
DIV Y
Datum: North American 1983
08/04/2016
Day Shift
Approx: 6,549 ac
Perimeter as of 08/04/16 @ 0117
DIV Y
DIV C
DIV Z
Fire Overview
DIV B
DIV A
H-250
DIV Y
DP-30
GRANT CO
BAKER CO
MALHUER NATIONAL FOREST
WHITMAN NATIONAL FOREST
Dry Fork Clear Cr
Elkhorn Spring
Thirsty Gulch
Looney Spring
Thirsty Gulch Spring
Deadman Gulch
Pole Spring
Rail Gulch Spring
Pole Creek
Sheep Creek
NFD RD 1210 RD
NFD RD 1240 RD
NFD 2652 RD
T13S R35 1/2E
Division Break
Drop Point
Helispot
Structures
Sensative Feature (Point)
Power Line
Completed Dozer Line
0
0.5
1
Miles
S.Bushnell
08 04 16
1421 Hours
118°25.5'W
118°25'W
118°24.5'W
118°23'W
118°23.5'W
118°23'W
118°22.5'W
118°22'W
118°21.5'W
118°21'W
44°28'N
44°27.5'N
44°26'N
44°26.5'N
44°26'N

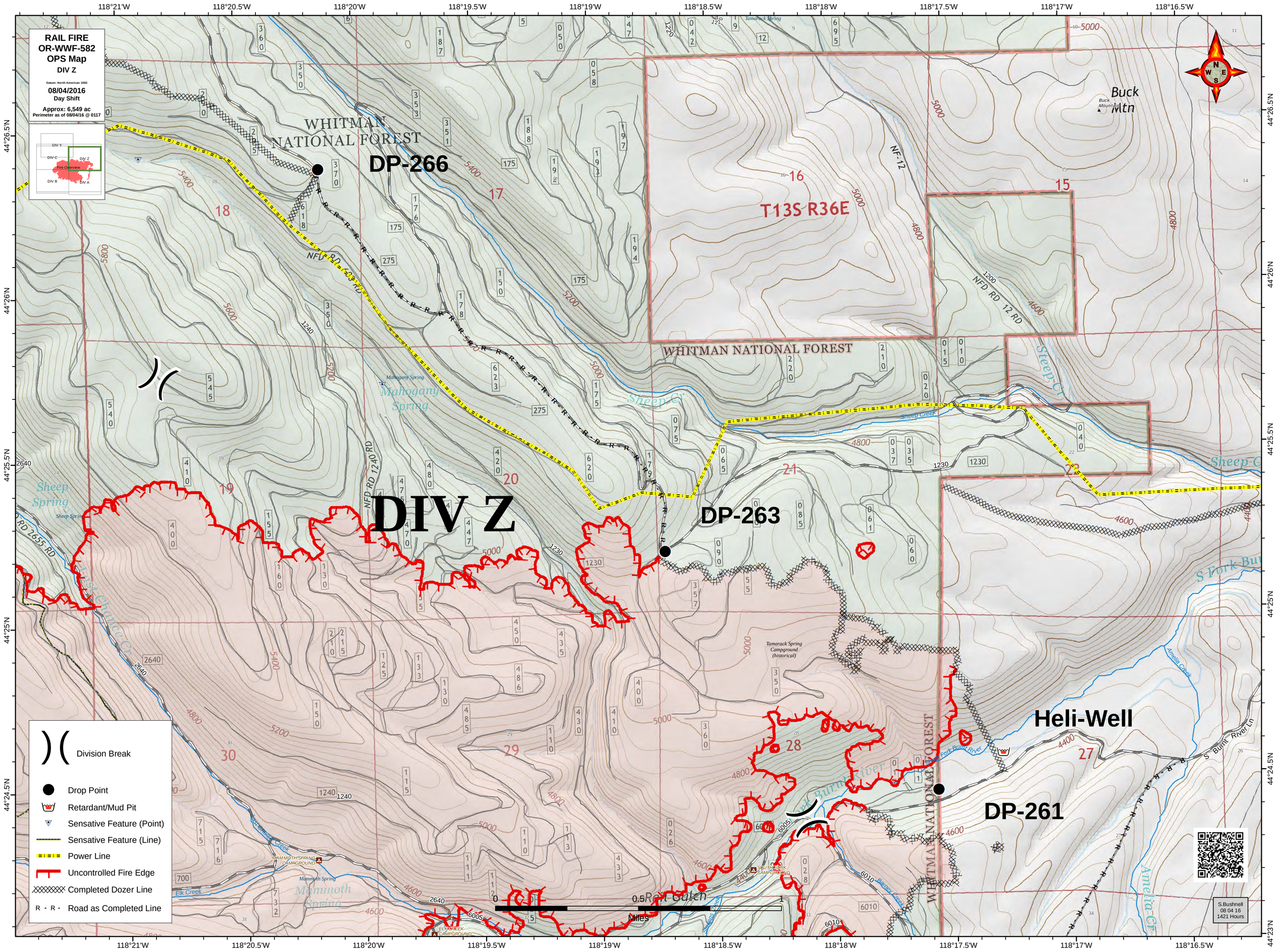

RAIL FIRE
OR-WWF-582
OPS Map
DIV Z
Datum: North American 1983
08/04/2016
Day Shift
Approx: 6,549 ac
Perimeter as of 08/04/16 @ 0117
DIV Y
DIV C
DIV Z
Fire Overview
DIV B
DIV A
WHITMAN NATIONAL FOREST
DP-266
DP-263
DP-261
Heli-Well
DIV Z
T13S R36E
Buck Mtn
Mahogany Spring
Sheep Spring
Mammoth Spring
Tamarack Spring Campground (historical)
Sheep Cr
Sheep Creek
Amelia Creek
S Fork Burnt River
Elk Creek
Rest Gulch
Division Break
Drop Point
Retardant/Mud Pit
Sensative Feature (Point)
Sensative Feature (Line)
Power Line
Uncontrolled Fire Edge
Completed Dozer Line
Road as Completed Line
0
0.5
1
Miles
S.Bushnell
08 04 16
1421 Hours
118°21'W
118°20.5'W
118°20'W
118°19.5'W
118°19'W
118°18.5'W
118°18'W
118°17.5'W
118°17'W
118°16.5'W
44°26.5'N
44°26'N
44°25.5'N
44°25'N
44°24.5'N
44°23'N

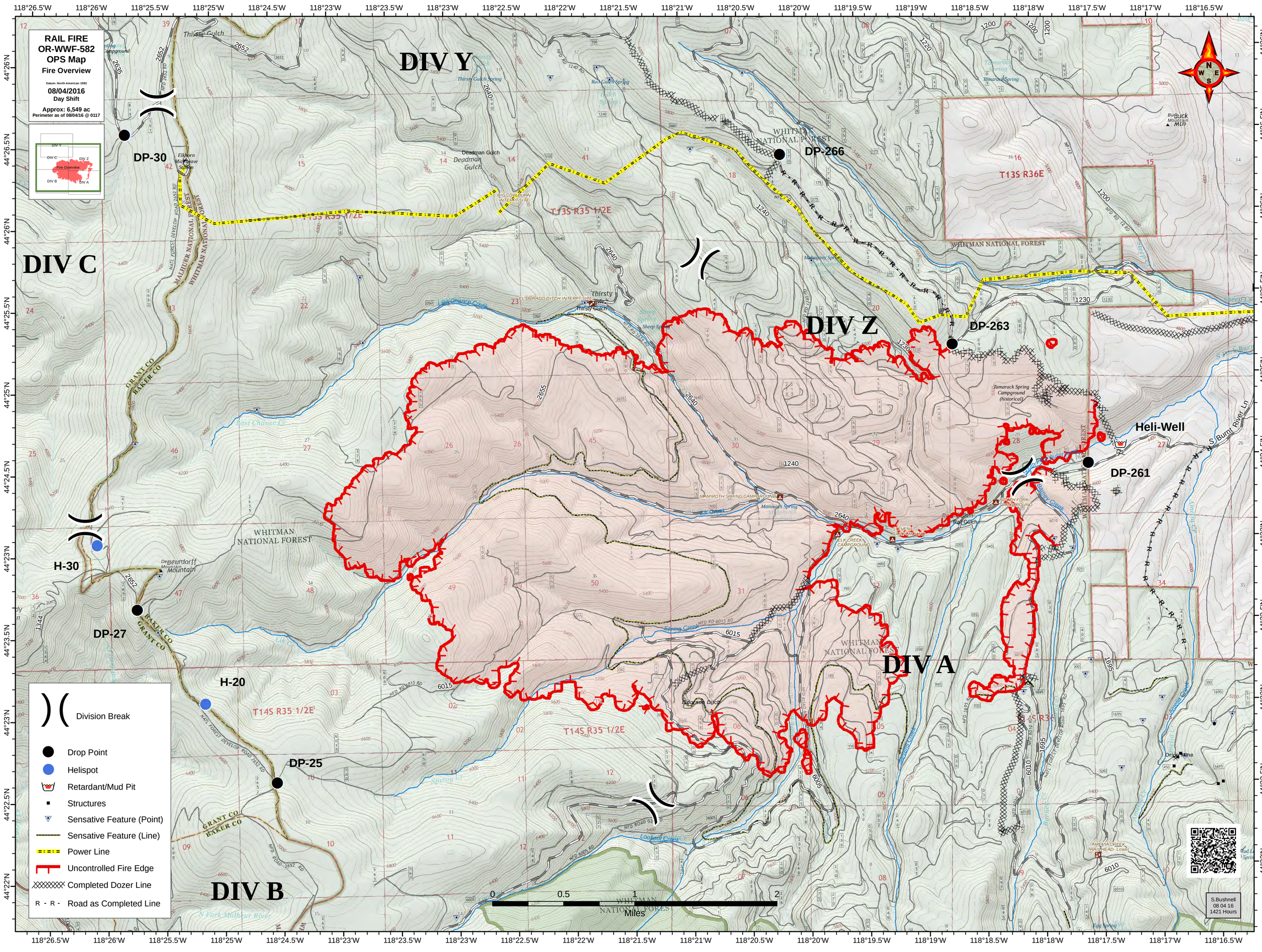
RAIL FIRE
OR-WWF-582
OPS Map
Fire Overview
Datum: North American 1983
08/04/2016
Day Shift
Approx: 6,549 ac
Perimeter as of 08/04/16 @ 0117
DIV Y
DIV C
DIV Z
DIV A
DIV B
DP-30
DP-266
DP-263
DP-261
DP-27
DP-25
H-30
H-20
Heli-Well
Division Break
Drop Point
Helispot
Retardant/Mud Pit
Structures
Sensative Feature (Point)
Sensative Feature (Line)
Power Line
Uncontrolled Fire Edge
Completed Dozer Line
Road as Completed Line
0
0.5
1
2
Miles
S.Bushnell
08 04 16
1421 Hours