September 2008

Olympic National Forest

LEGEND

Administrative Features

- Lakes and Streams with 300 ft. Buffer
- Dispatch Area Boundary
- Guard Stations
- Retardant Jettison Areas

Roads and Related Symbols

- Highways
- Major Roads
- Interstate
- U.S. Highway
- State Highway

Water Features

- Ocean, Lake, Reservoir and Large River
- Wetland
- Glacier
- Stream

Land Status

- US Forest Service
- Wilderness Area
- Bureau of Land Management
- Bureau of Indian Affairs
- National Park Service
- Department of Defense
- State Land
- Local Government

Vertical Obstructions (Local/National)

- Repeaters of Unknown Height
- Repeaters < 200 ft
- Repeaters > 200 ft
- Lookouts of Unknown Height
- Lookouts < 200 ft AGL
- Lookouts > 200 ft AGL

Dispatch Areas and Page Index Map

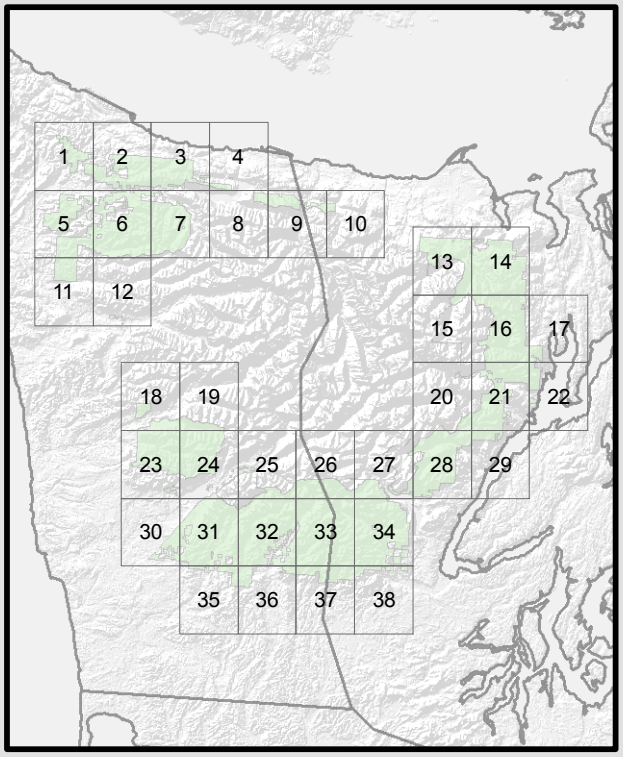

The USDA Forest Service makes no warranty as to the accuracy, reliability or completeness of these data for individual or aggregate use with other data. Original data were compiled from various sources. This information may not meet National Map Accuracy Standards. This product was developed through digital means and may be updated without notification.

Local Airstrips/Heliports

- Airstrips
- Heliports

National Airports/Heliports

- Civil Airports (Commercial)
- Civil Airports w/ Facilities
- Civil/Military Airports
- Military Airports
- Civil Airports w/o Facilities
- Civil Heliports
- Military Heliports

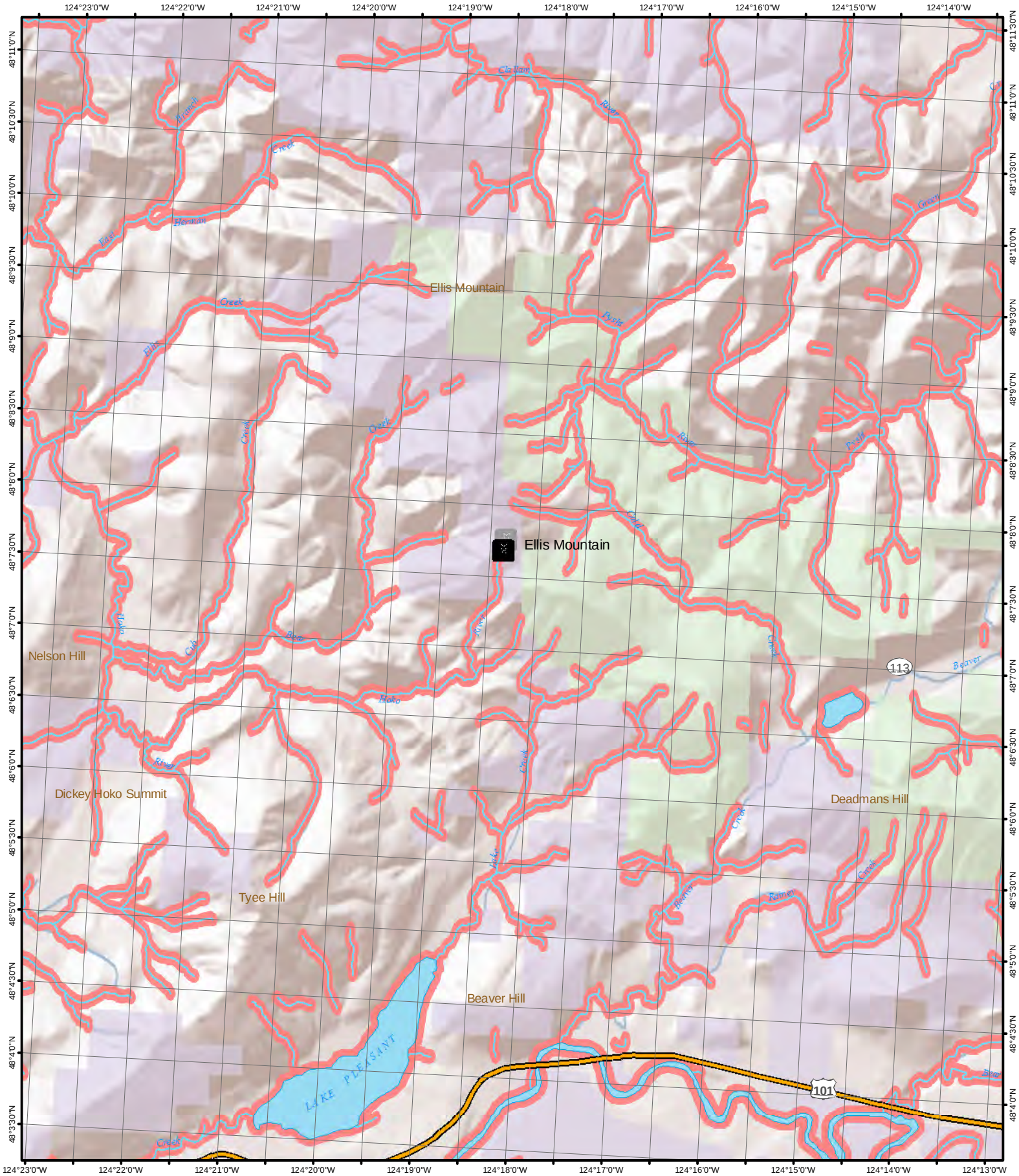

1 inch equals 1 mile

0 2,500 5,000 10,000 Feet

Page 1

N

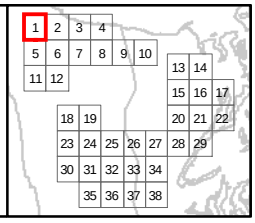

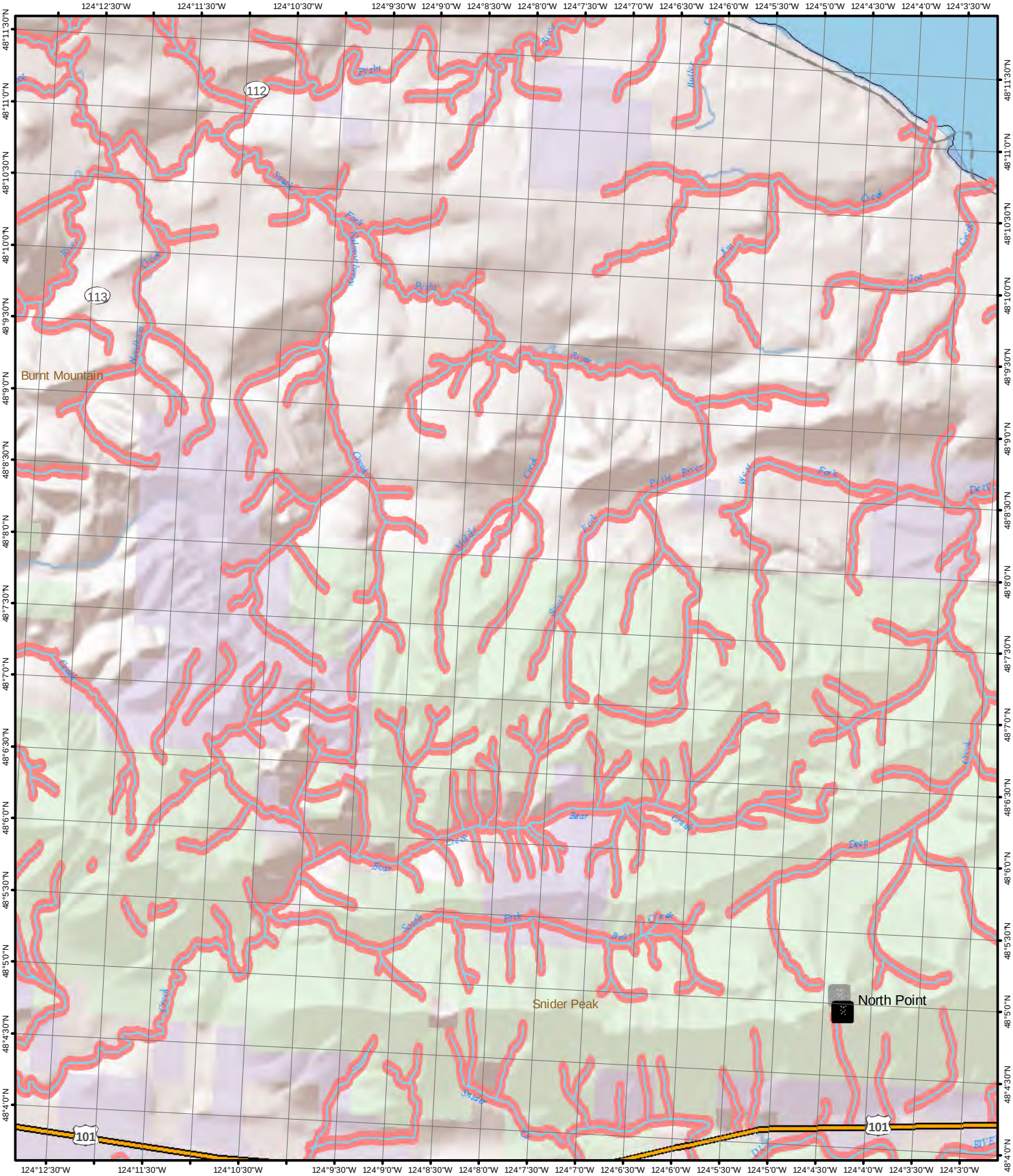

1 inch equals 1 mile

0 2,500 5,000 10,000 Feet

Page 2

N

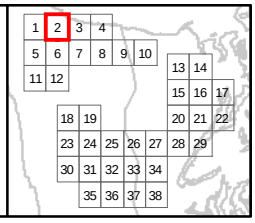

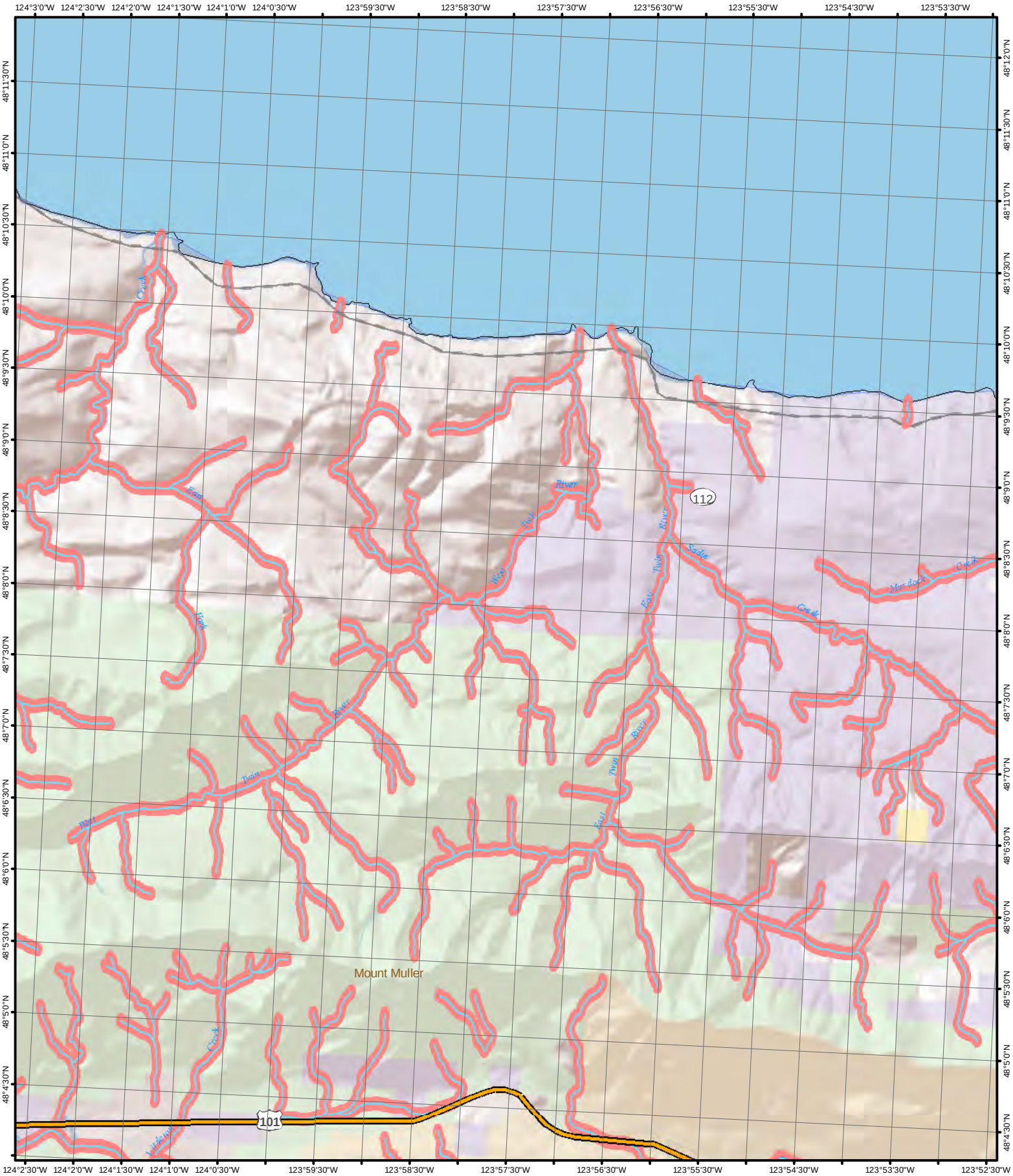

1 inch equals 1 mile

0 2,500 5,000 10,000 Feet

Page 3

N

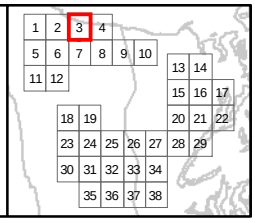

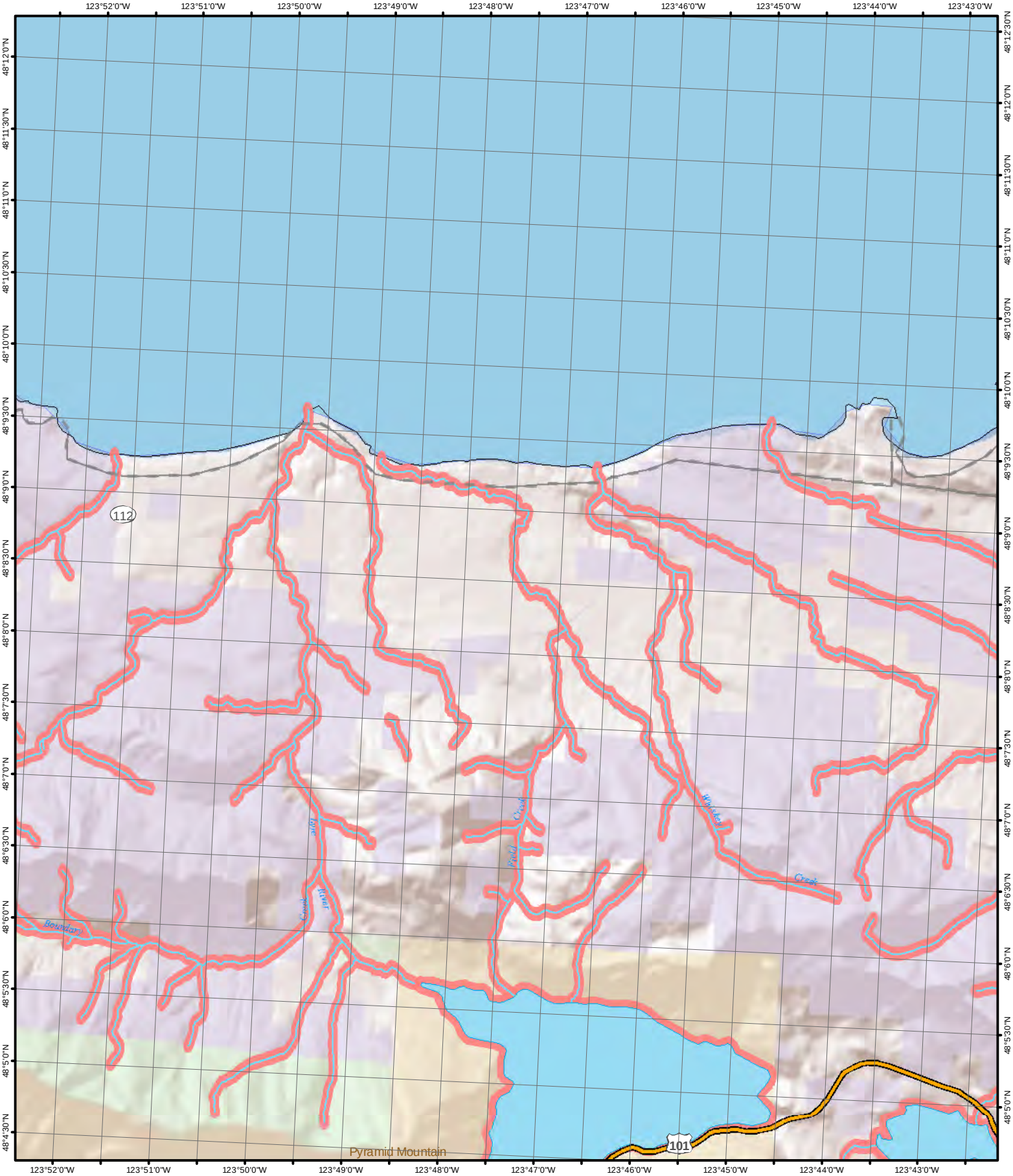

1 inch equals 1 mile

0 2,500 5,000 10,000 Feet

Page 4

N

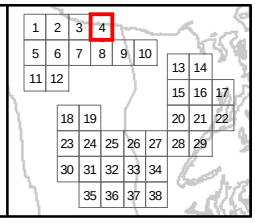



1 inch equals 1 mile

0 2,500 5,000 10,000 Feet

N

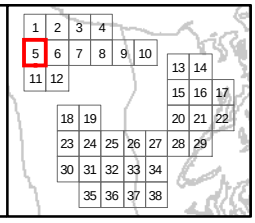

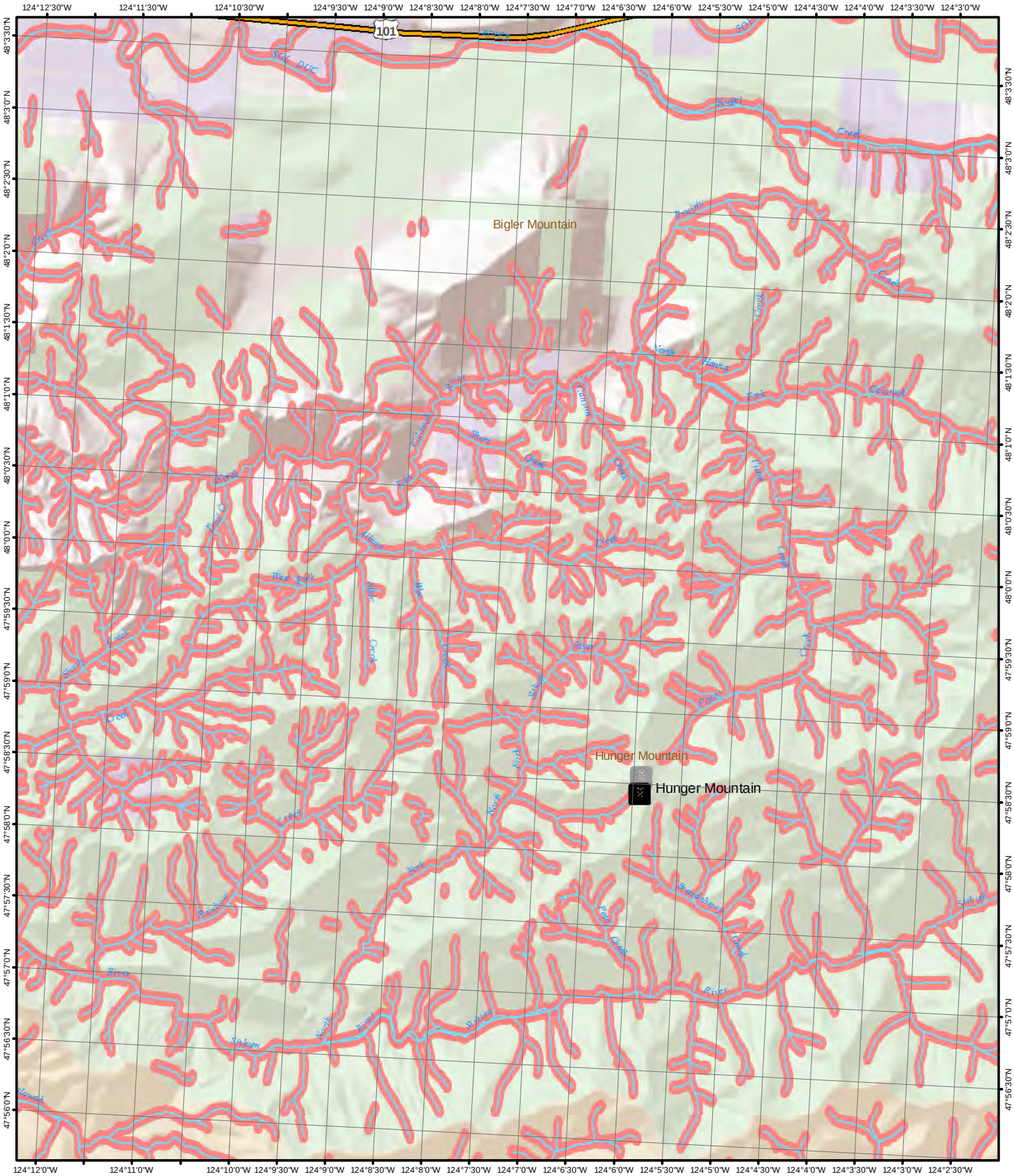

1 inch equals 1 mile

0 2,500 5,000 10,000 Feet

N

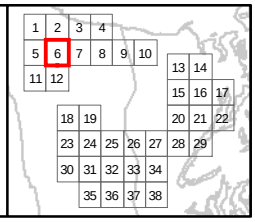

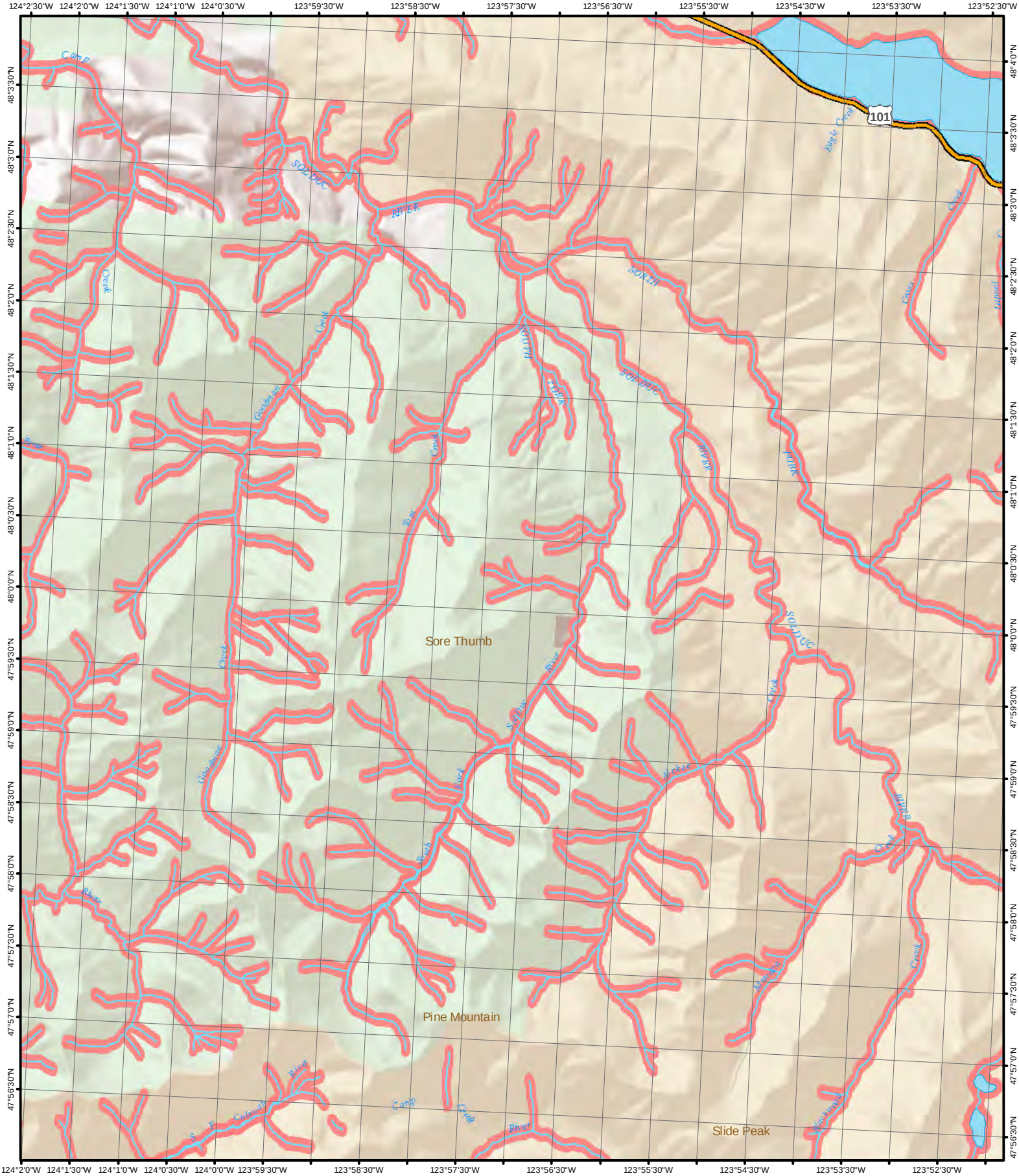

1 inch equals 1 mile

0 2,500 5,000 10,000 Feet

N

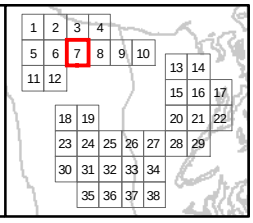

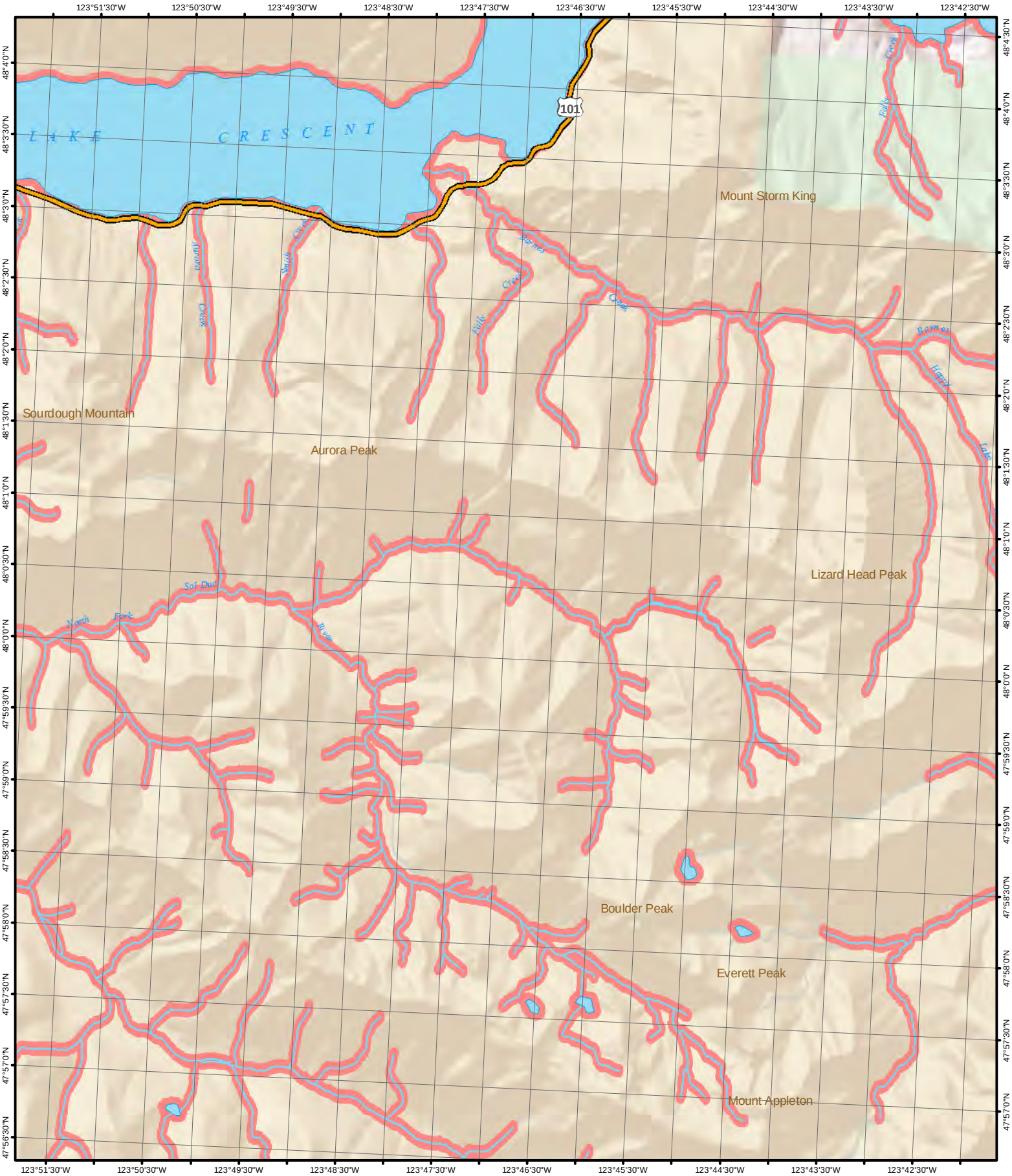

1 inch equals 1 mile

0 2,500 5,000 10,000 Feet

Page 8

N

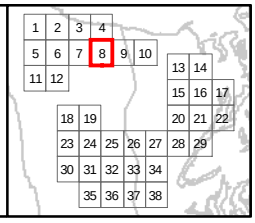

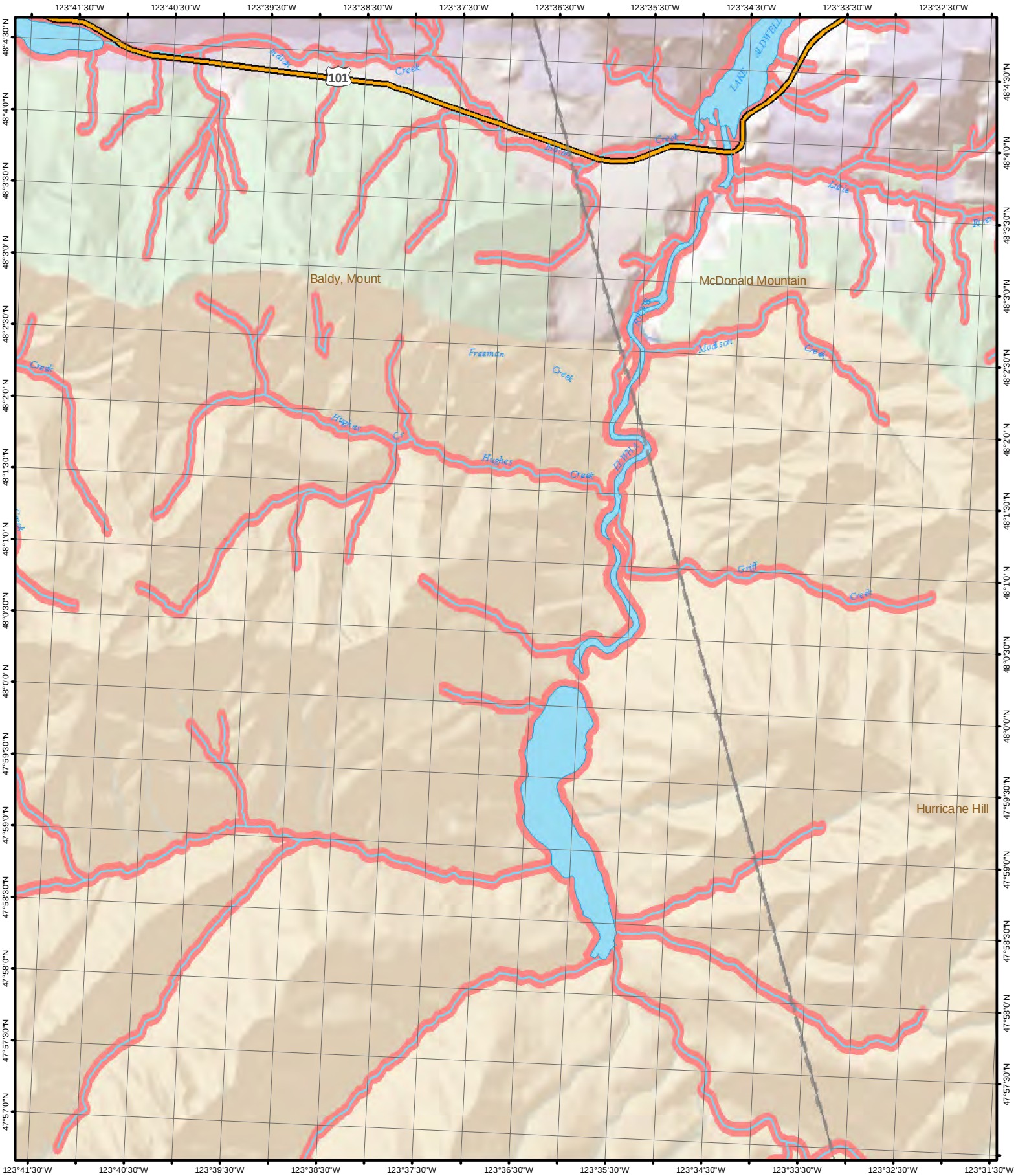

1 inch equals 1 mile

0 2,500 5,000 10,000 Feet

N

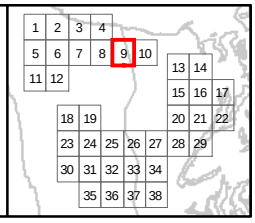

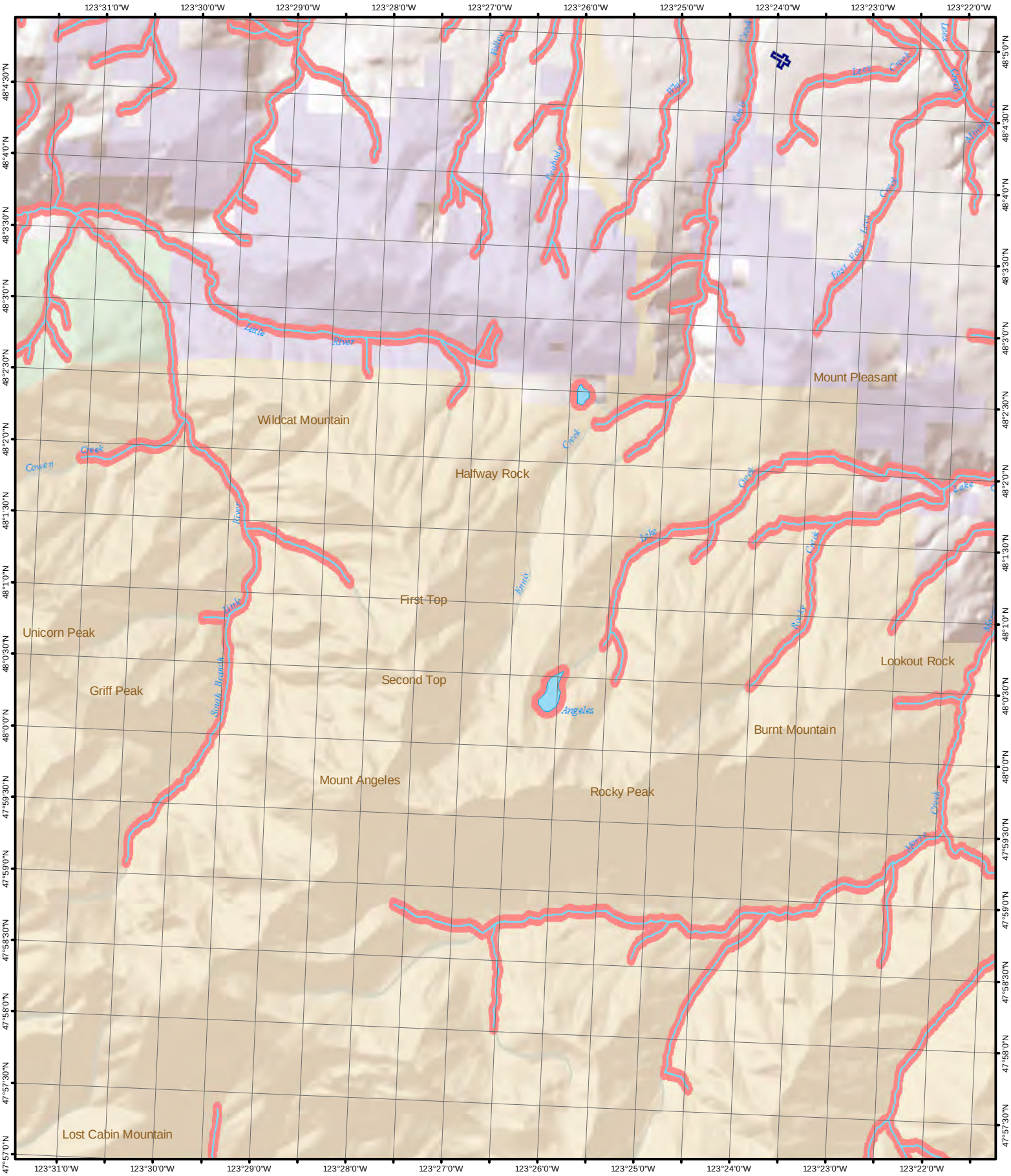

1 inch equals 1 mile

0 2,500 5,000 10,000 Feet

N

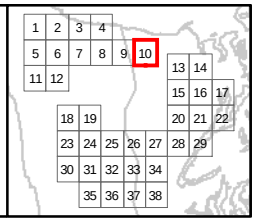

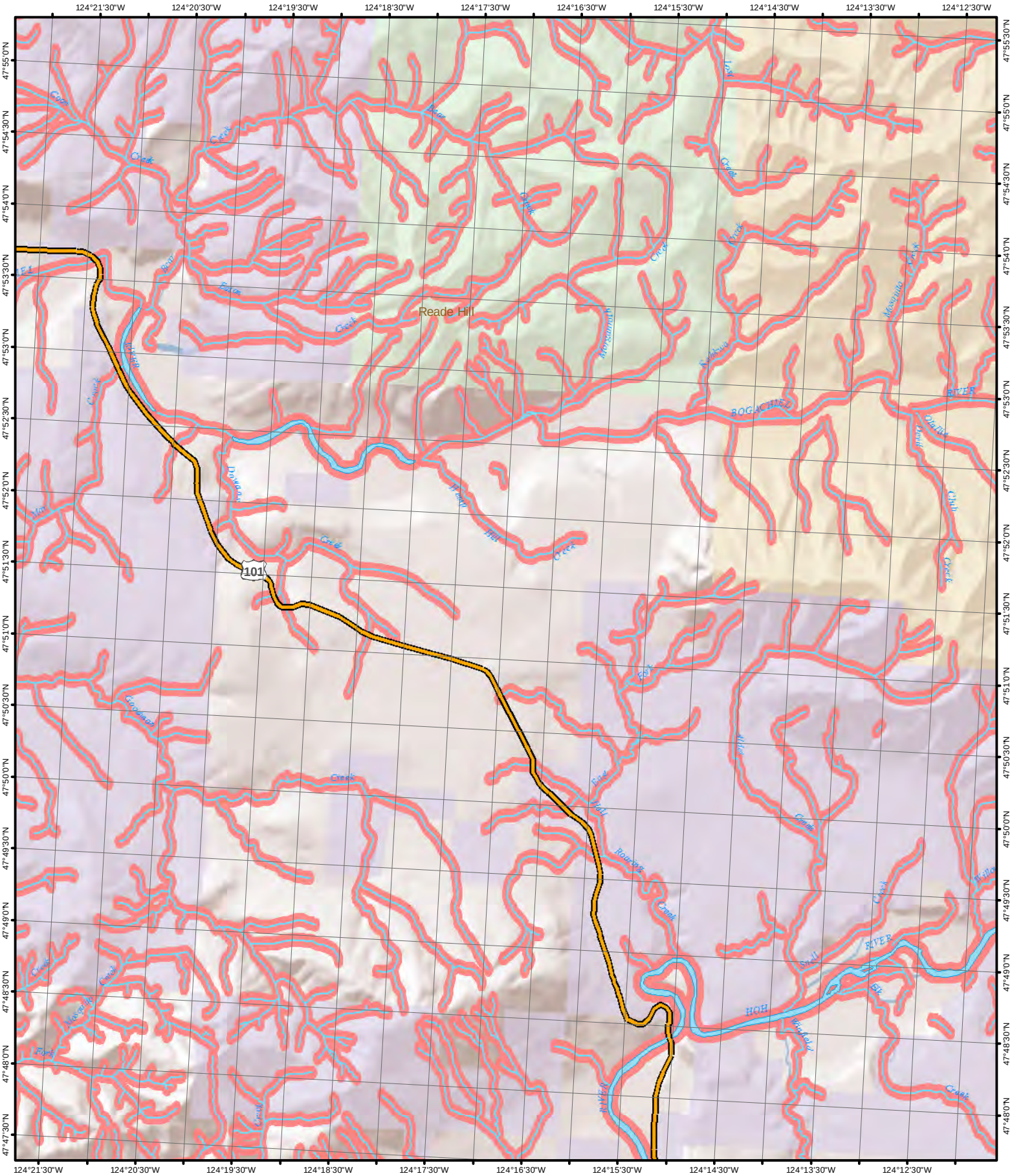

1 inch equals 1 mile

0 2,500 5,000 10,000 Feet

N

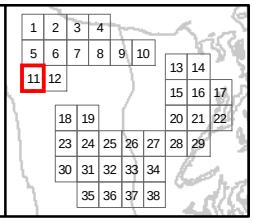

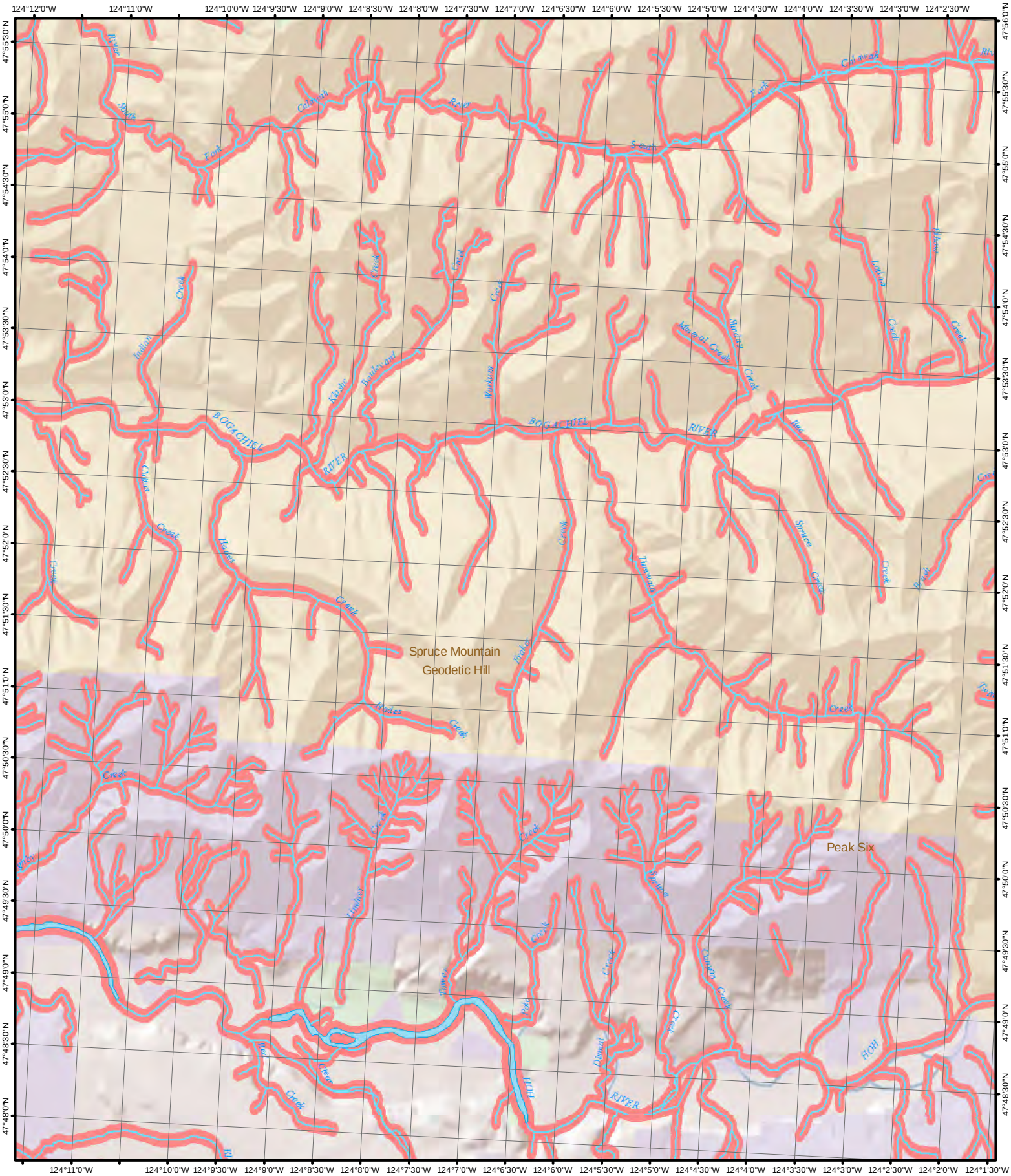

1 inch equals 1 mile

0 2,500 5,000 10,000 Feet

N

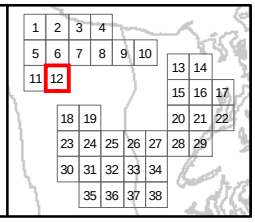

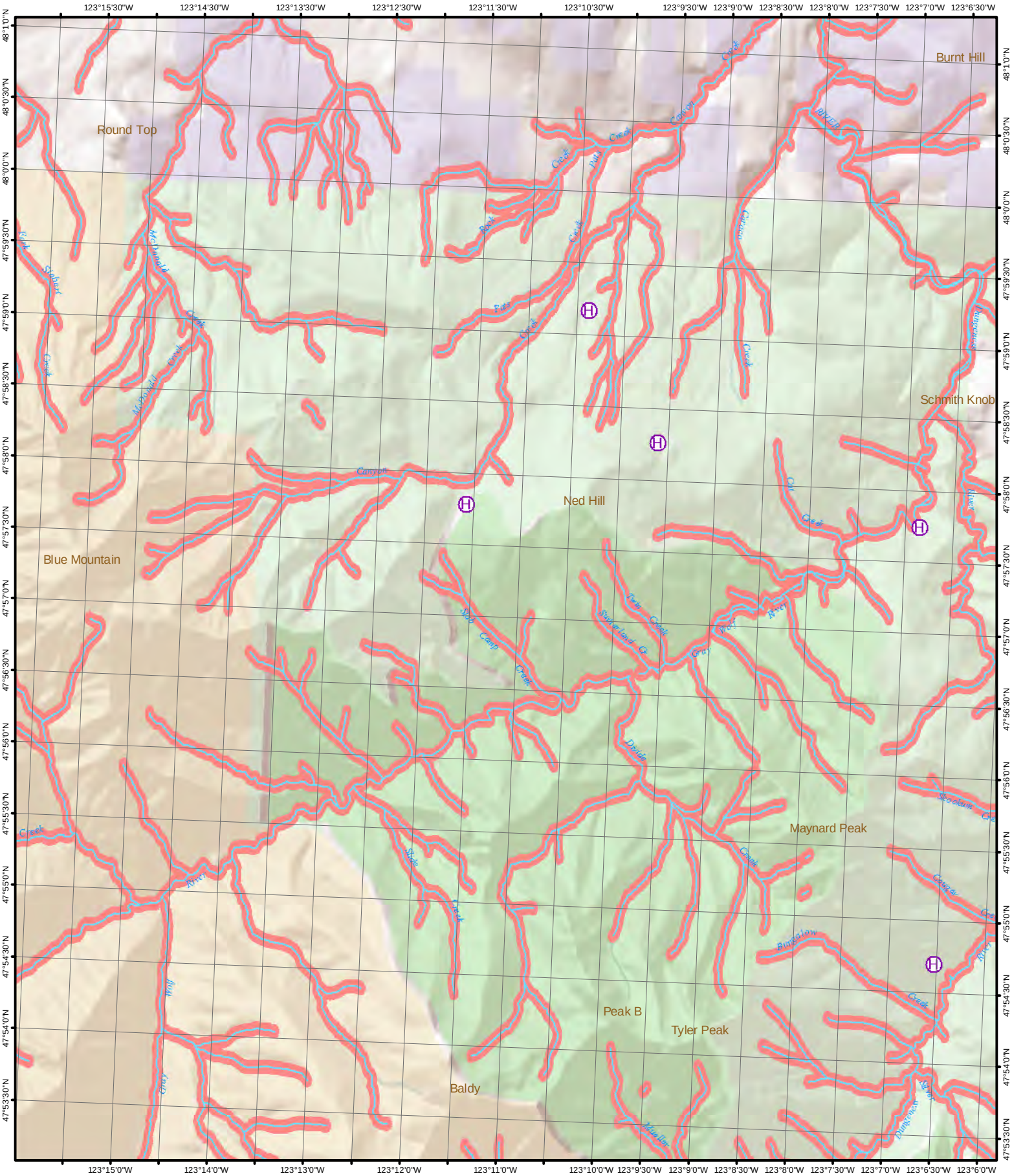

1 inch equals 1 mile

0 2,500 5,000 10,000 Feet

N

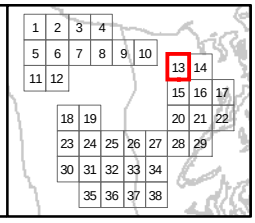

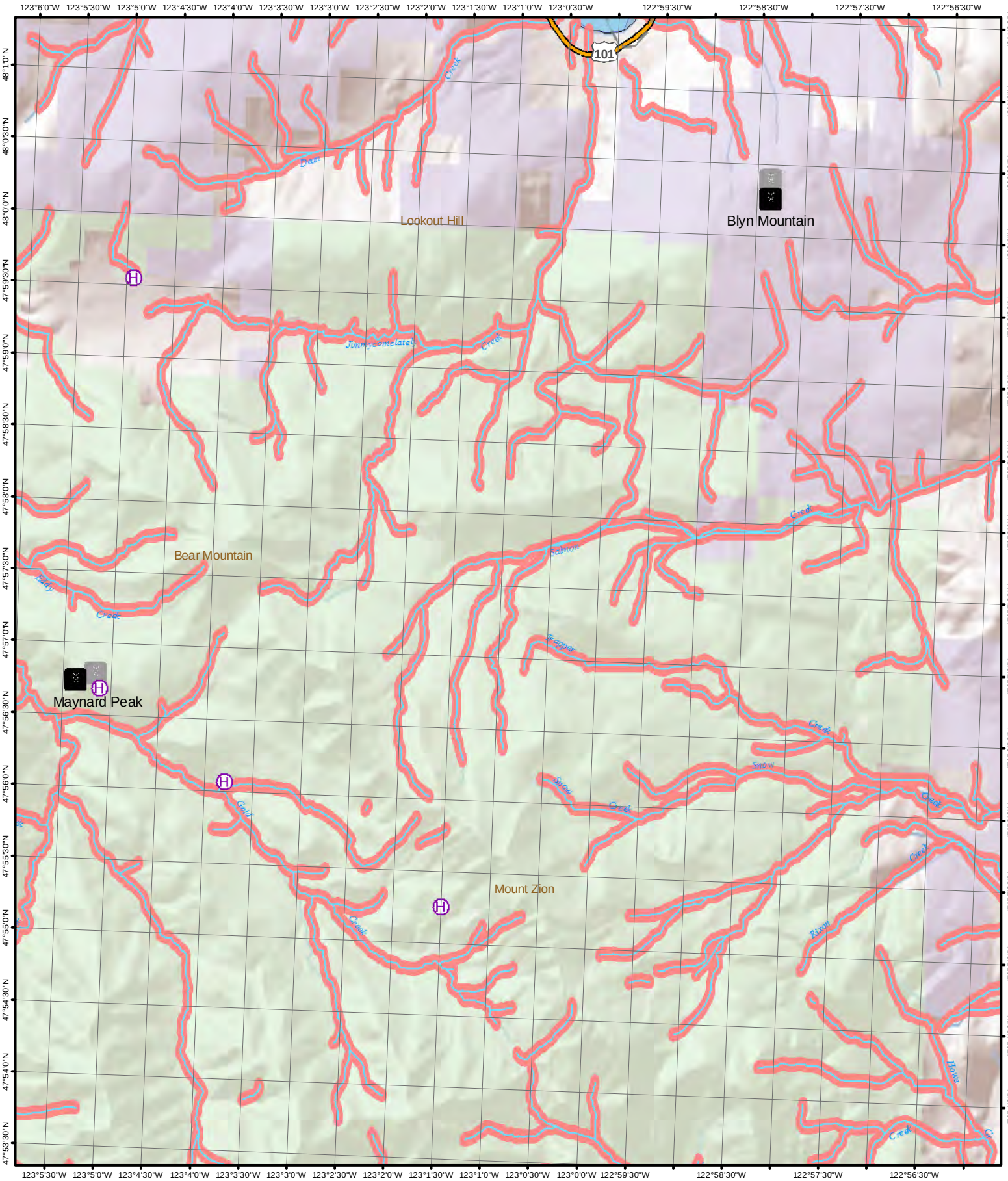

1 inch equals 1 mile

0 2,500 5,000 10,000 Feet

N

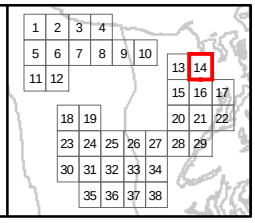

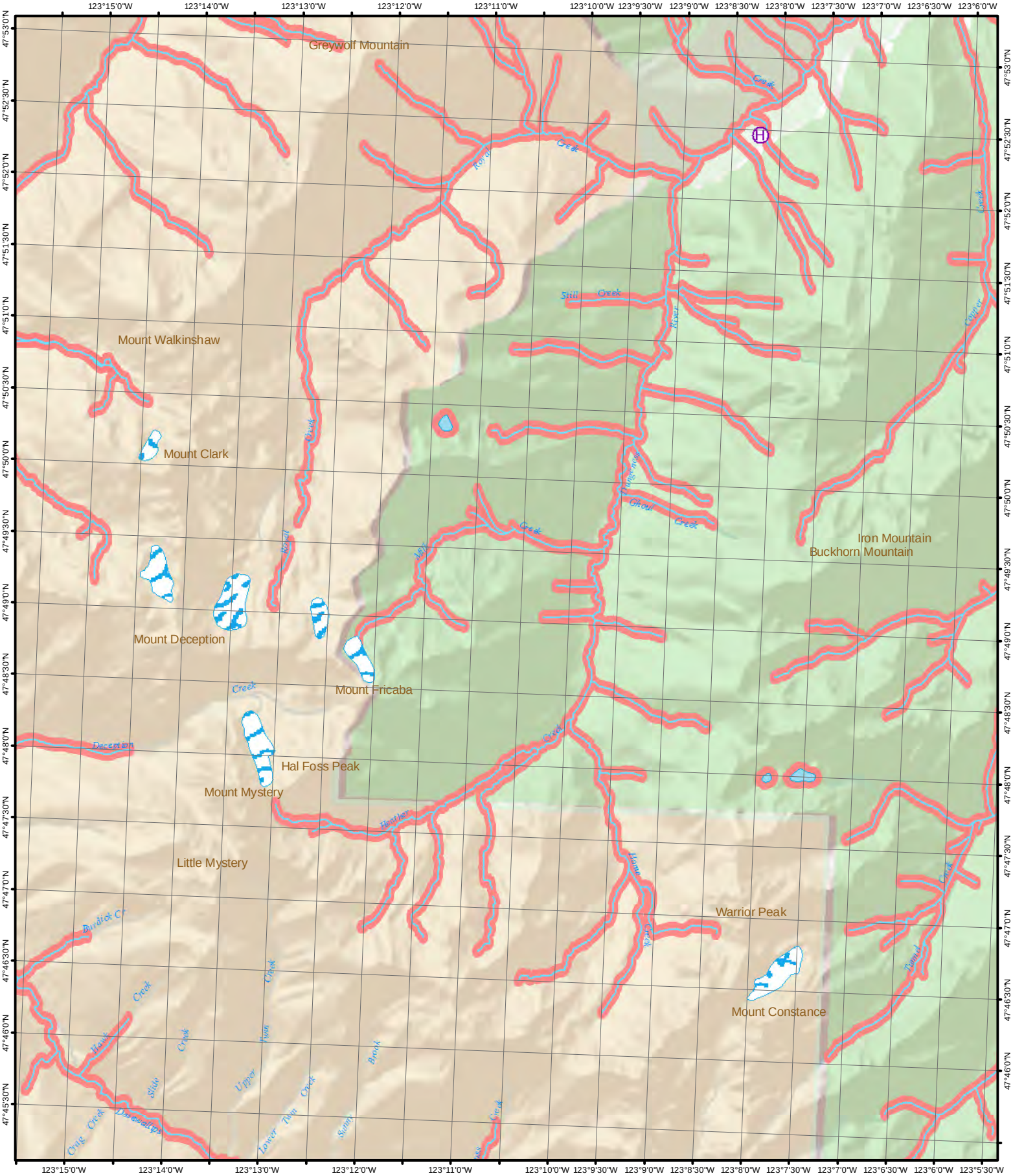

1 inch equals 1 mile

0 2,500 5,000 10,000 Feet

N

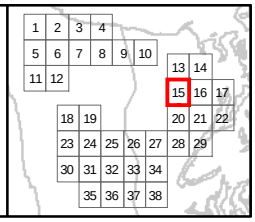

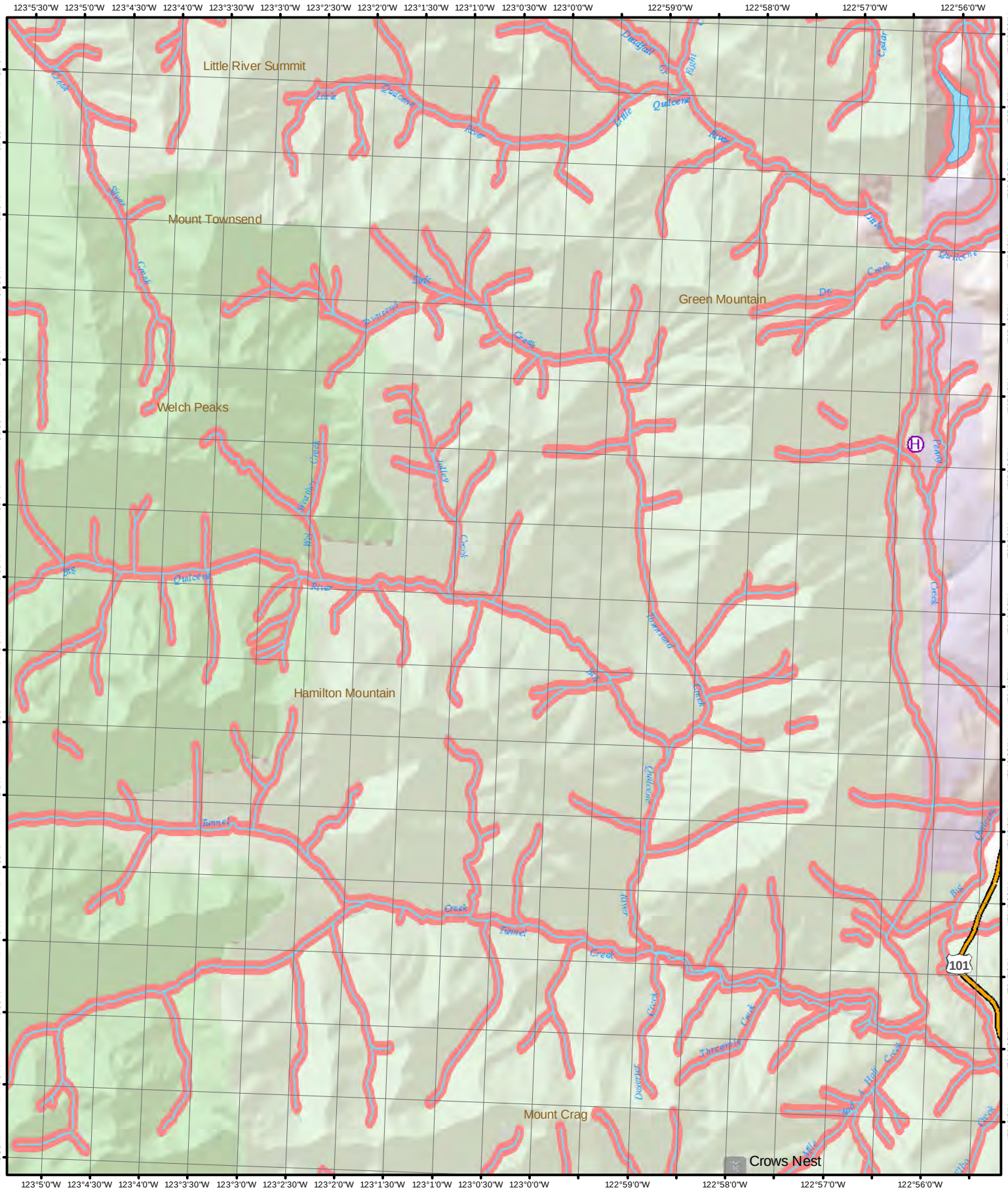

1 inch equals 1 mile

0 2,500 5,000 10,000 Feet

N

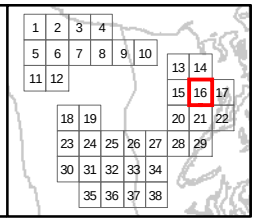

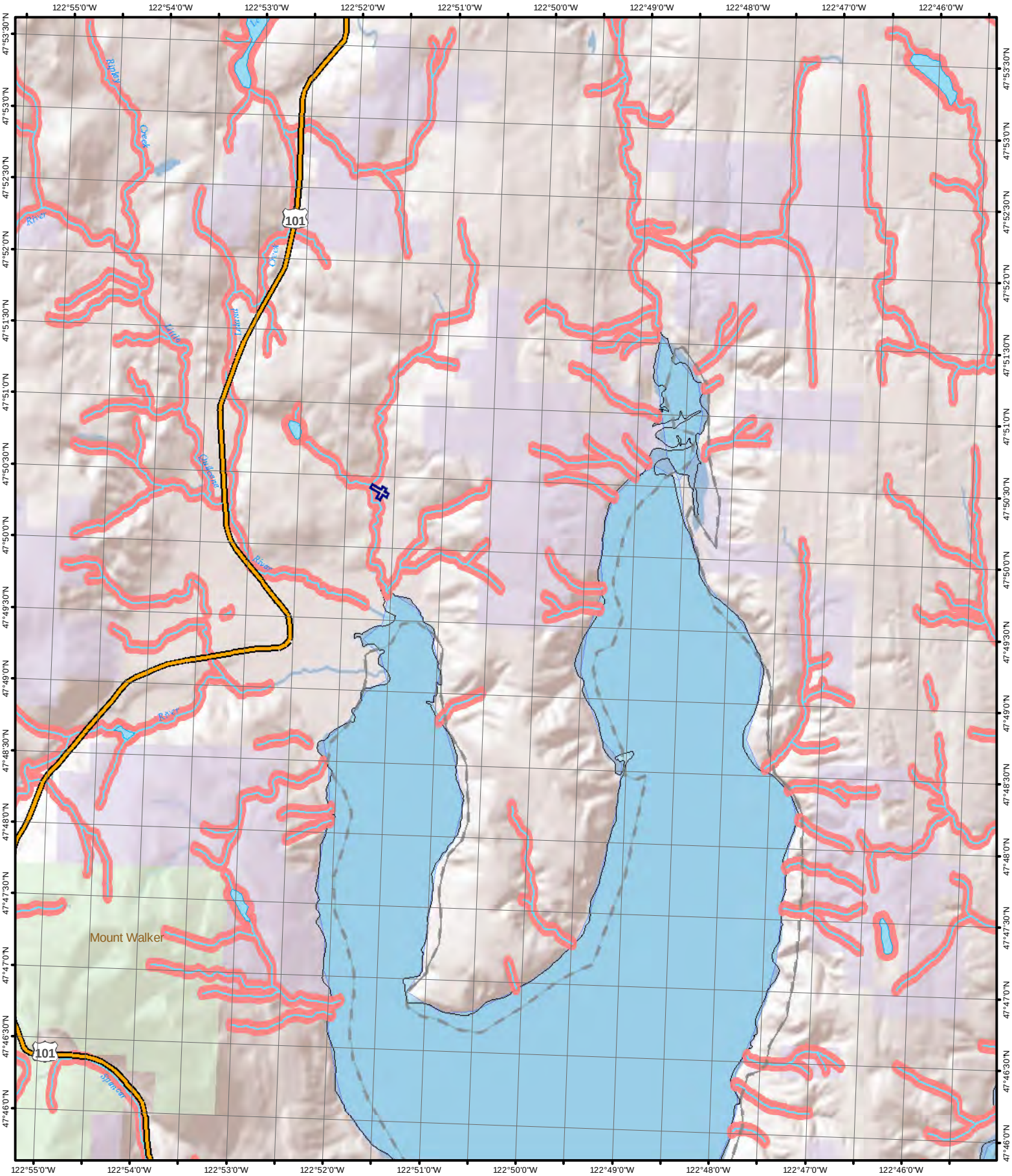

1 inch equals 1 mile

0 2,500 5,000 10,000 Feet

N

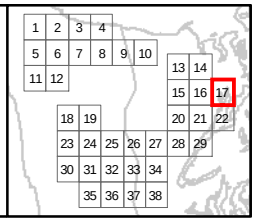

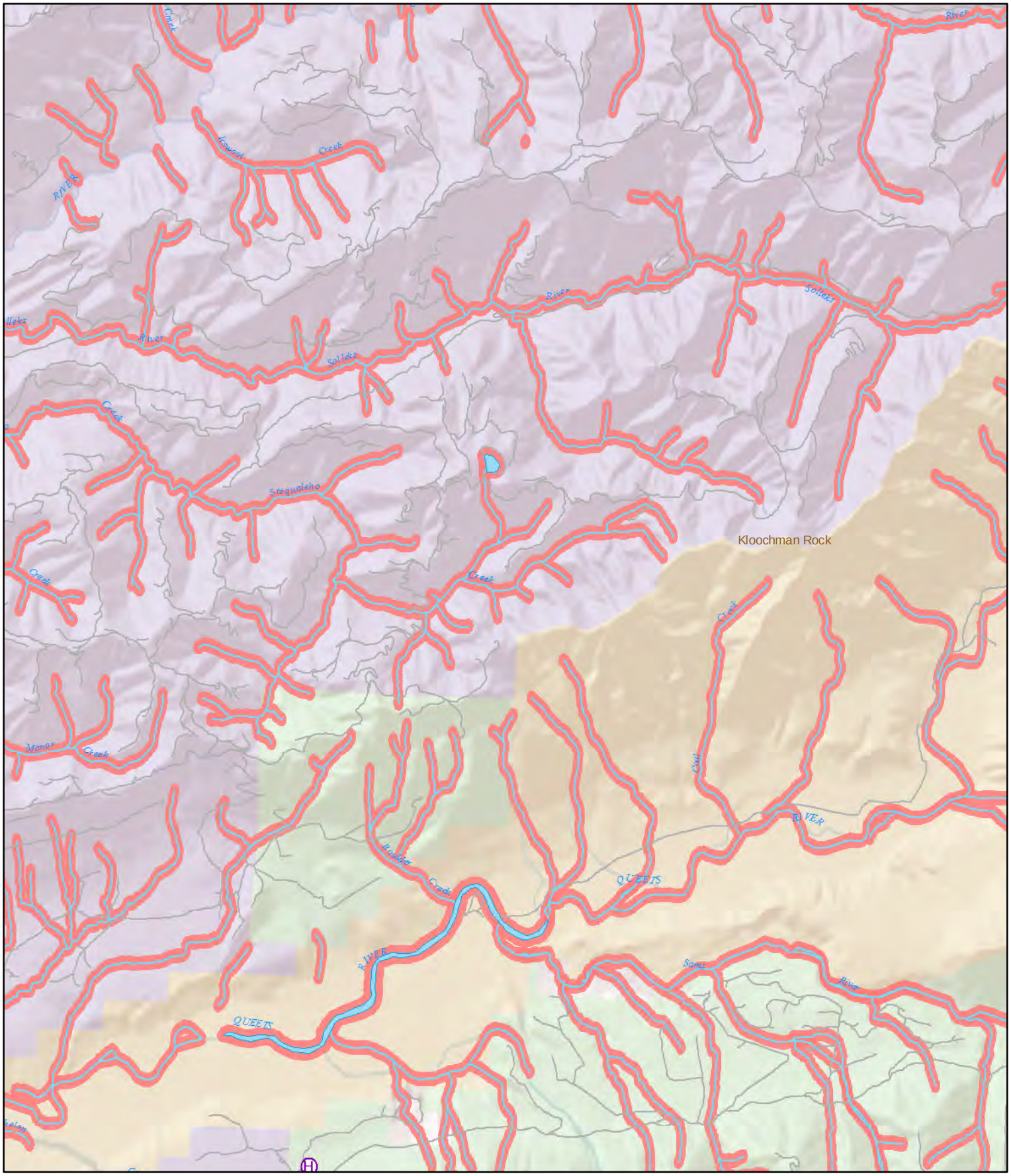

1 inch equals 1 mile

0 2,500 5,000 10,000 Feet

N

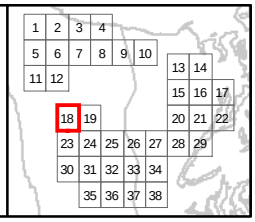

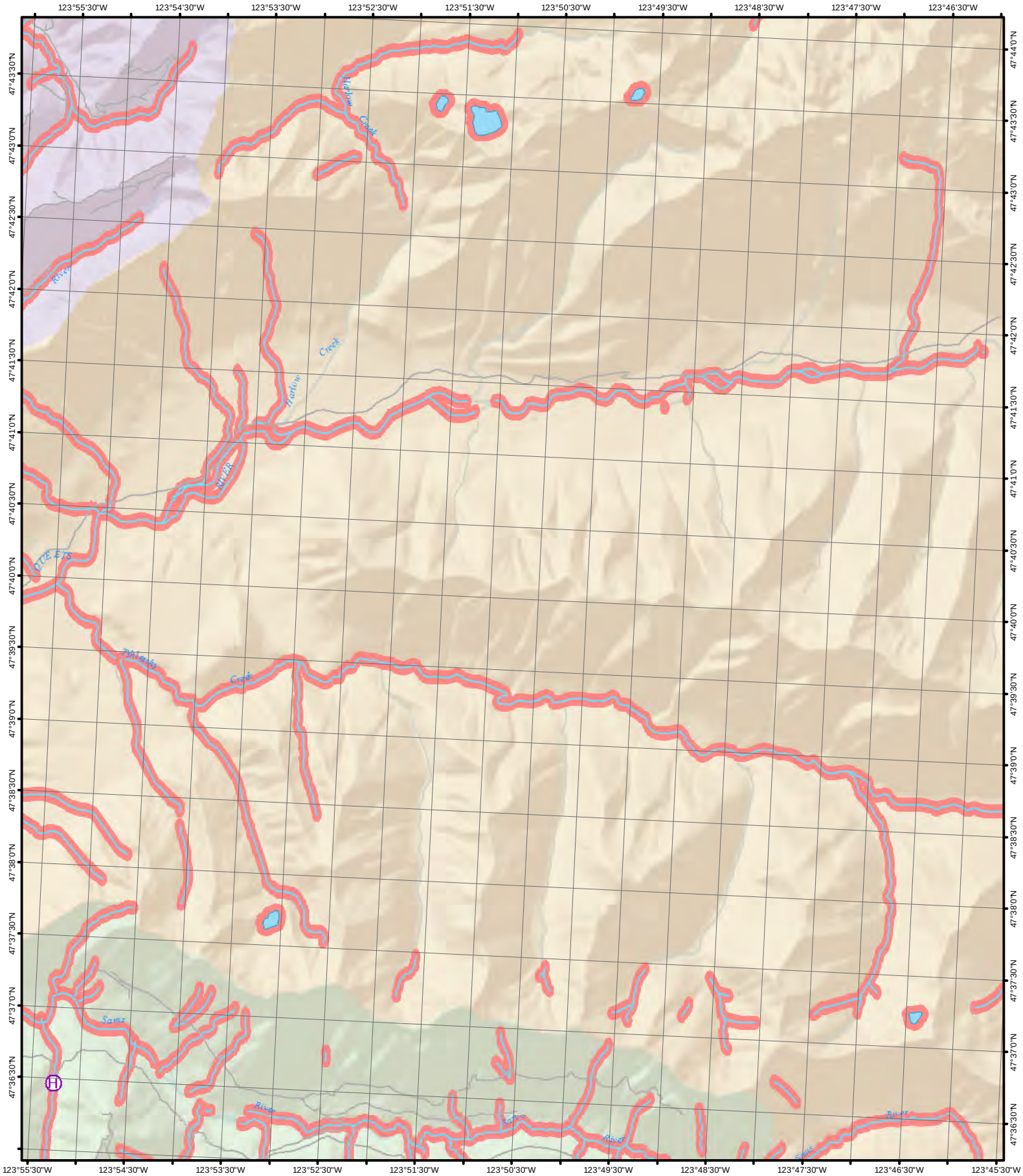

1 inch equals 1 mile

0 2,500 5,000 10,000 Feet

N

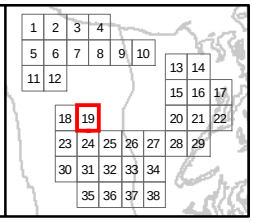

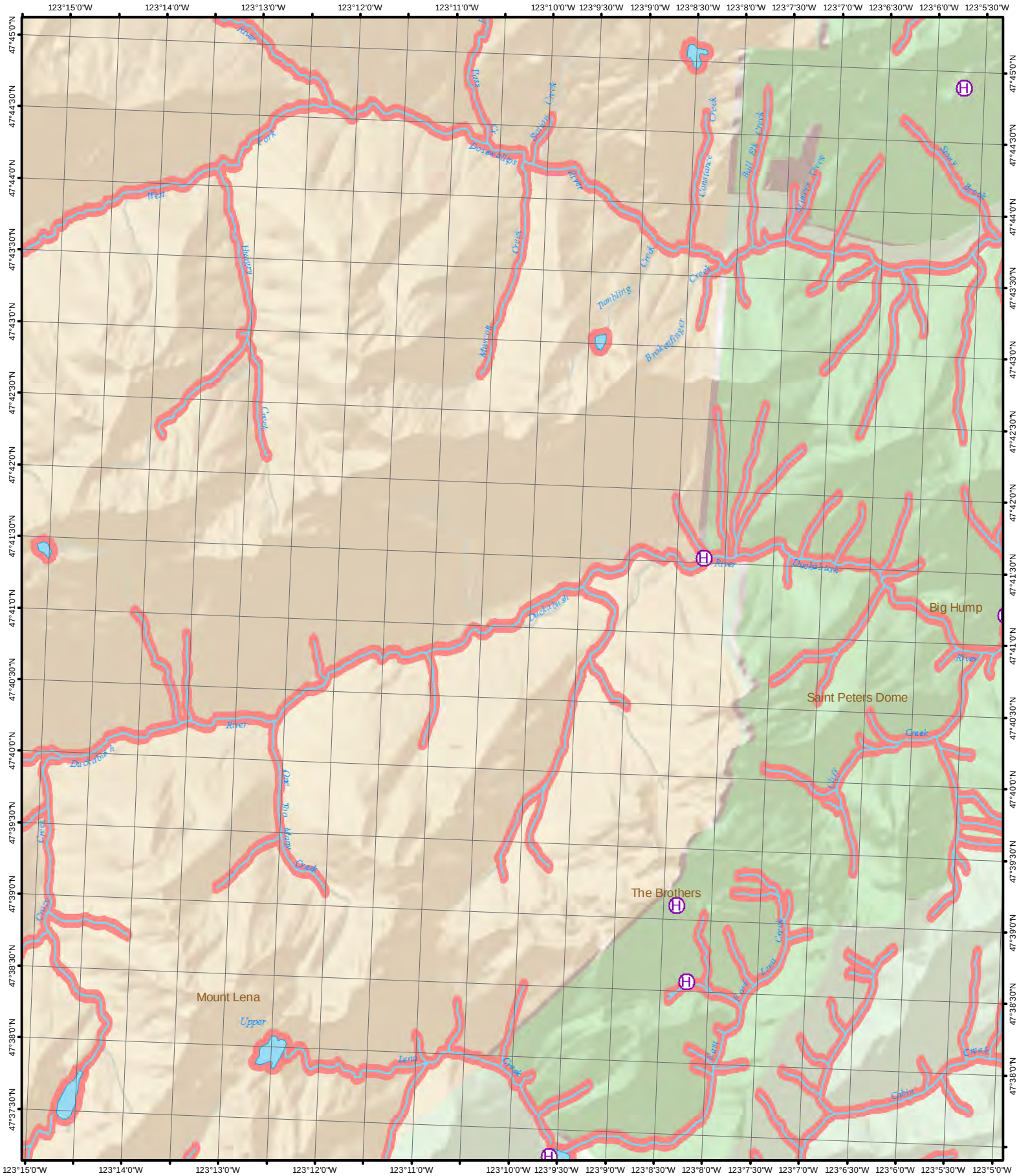
Big Hump
Saint Peters Dome
The Brothers
Mount Lena
Upper
Lena
Creek
Duckabush
River
Dickleburg
Tumbling
Brokenfinger
Mercer
Hayden
West
Fork
Dosewallips
Pass
Nelson
Constance
Hall
Elk
Cameron
Stony
Brook
Cabin
Cougar
Oxbow
Meadow
Lost
Lost
Lost

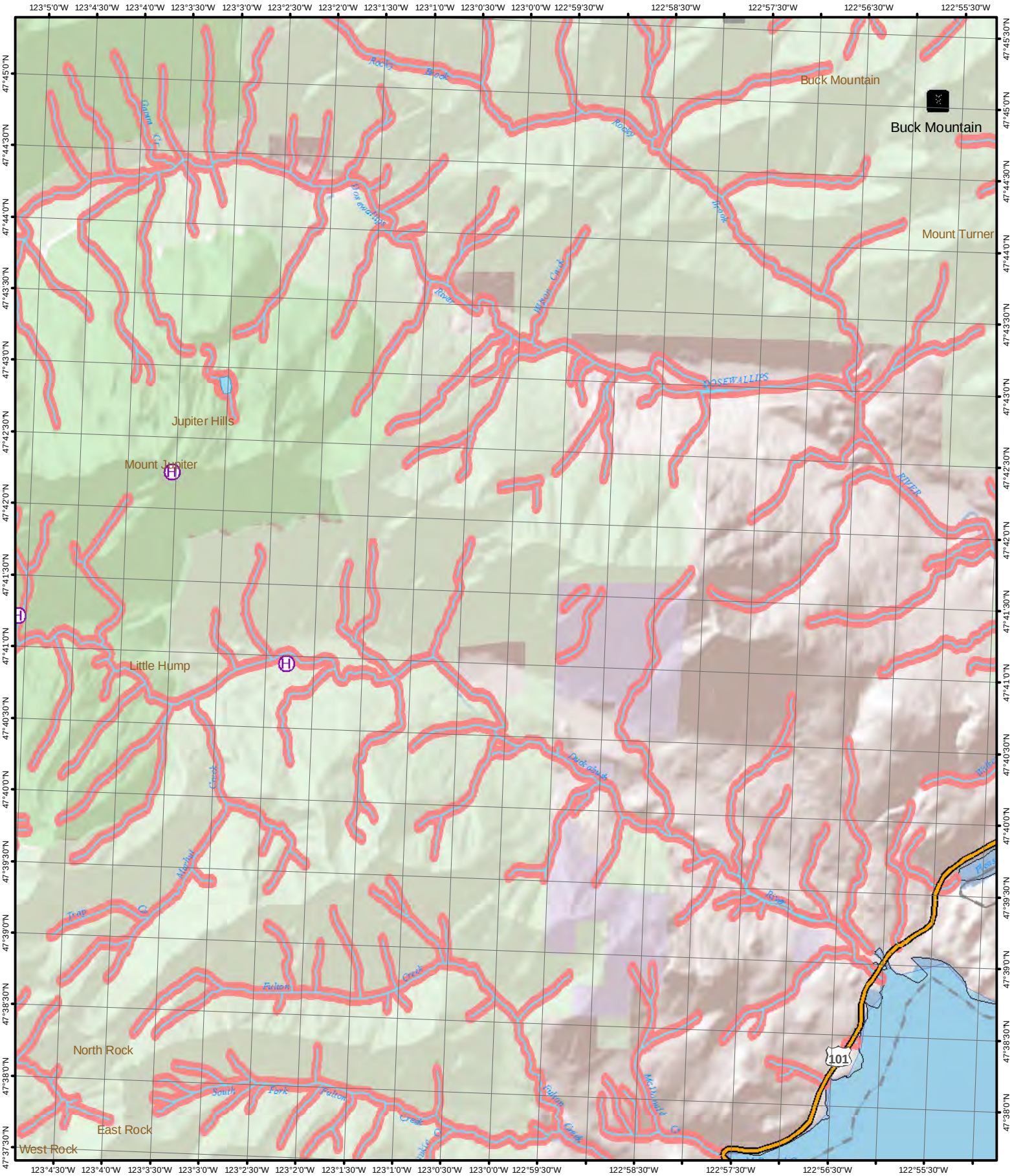

1 inch equals 1 mile

0 2,500 5,000 10,000 Feet

N

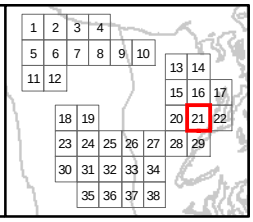

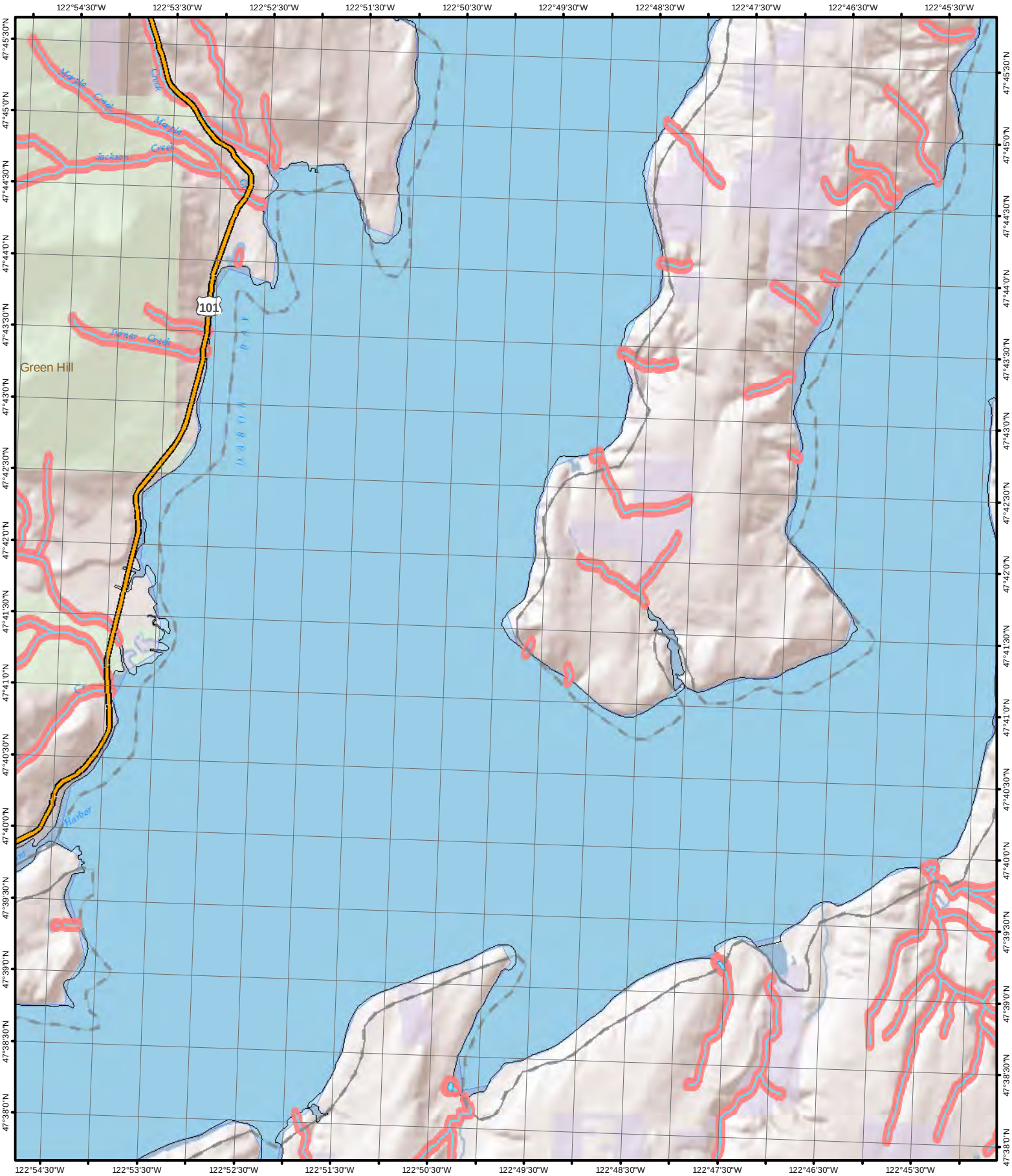

1 inch equals 1 mile

0 2,500 5,000 10,000 Feet

N

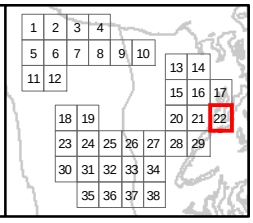

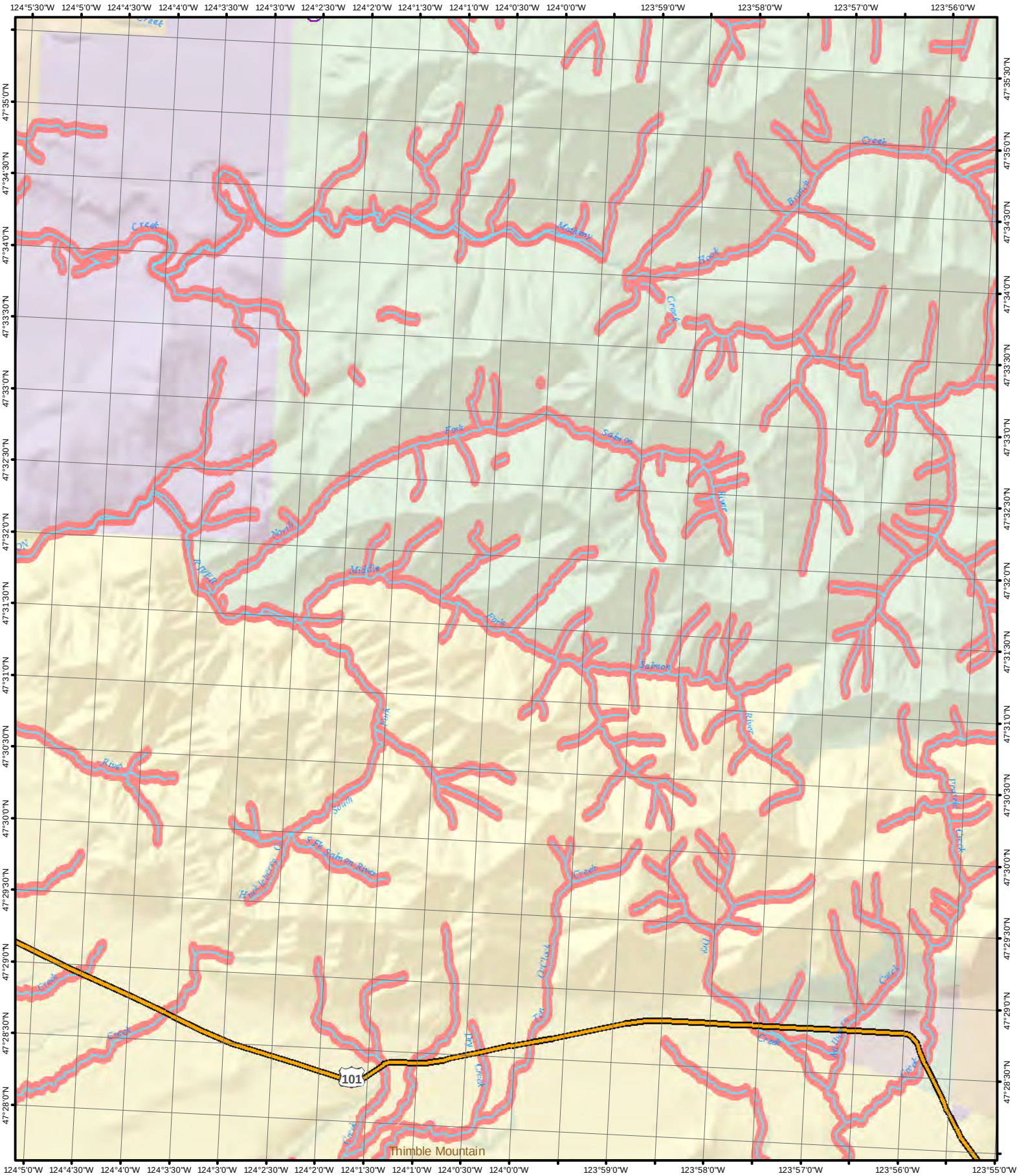

1 inch equals 1 mile

0 2,500 5,000 10,000 Feet

N

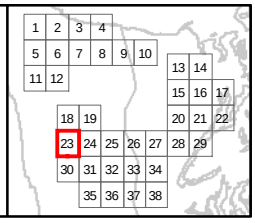

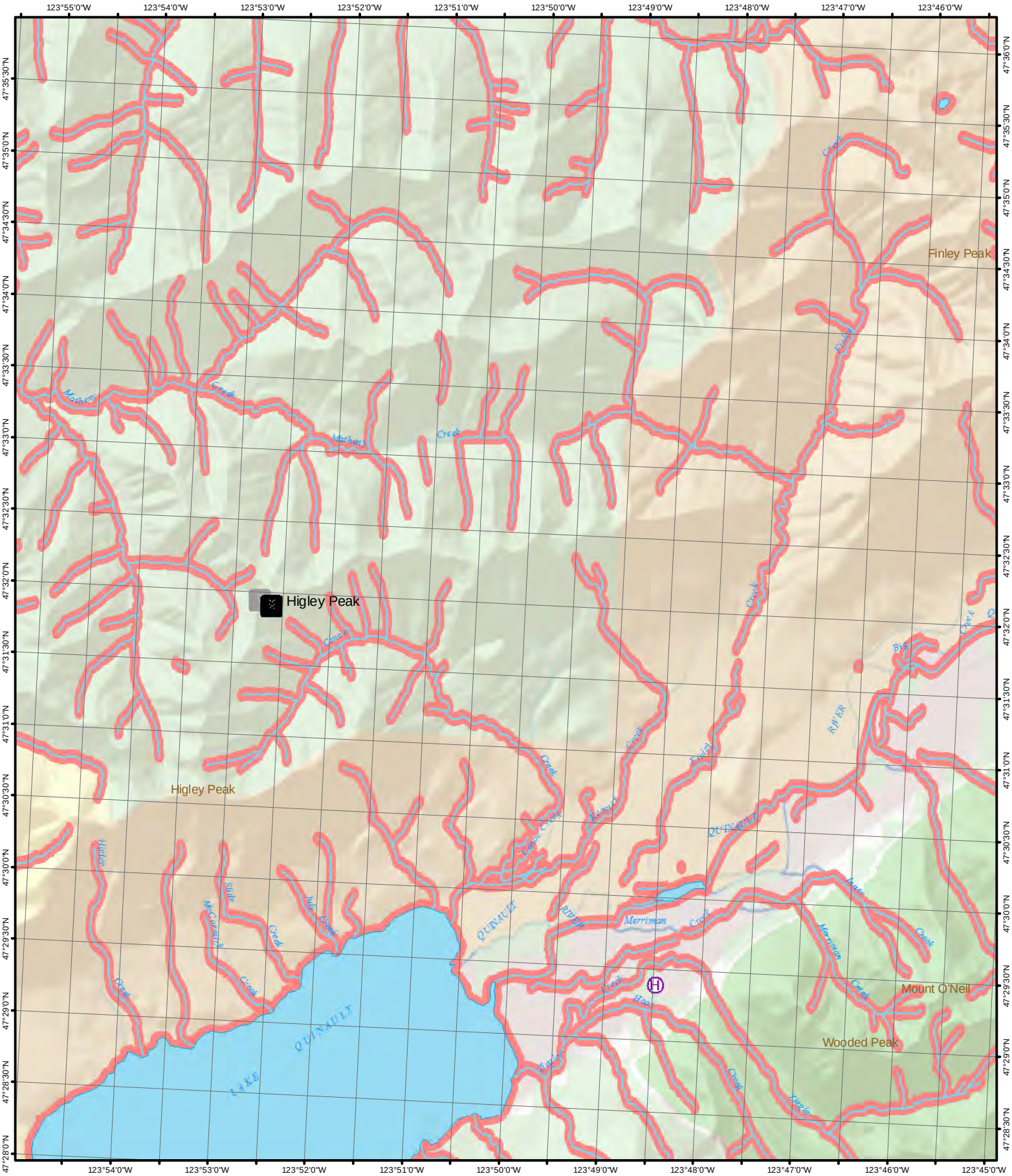

1 inch equals 1 mile

0 2,500 5,000 10,000 Feet

N

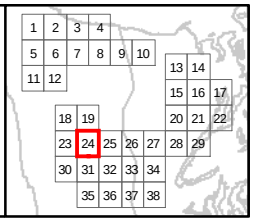

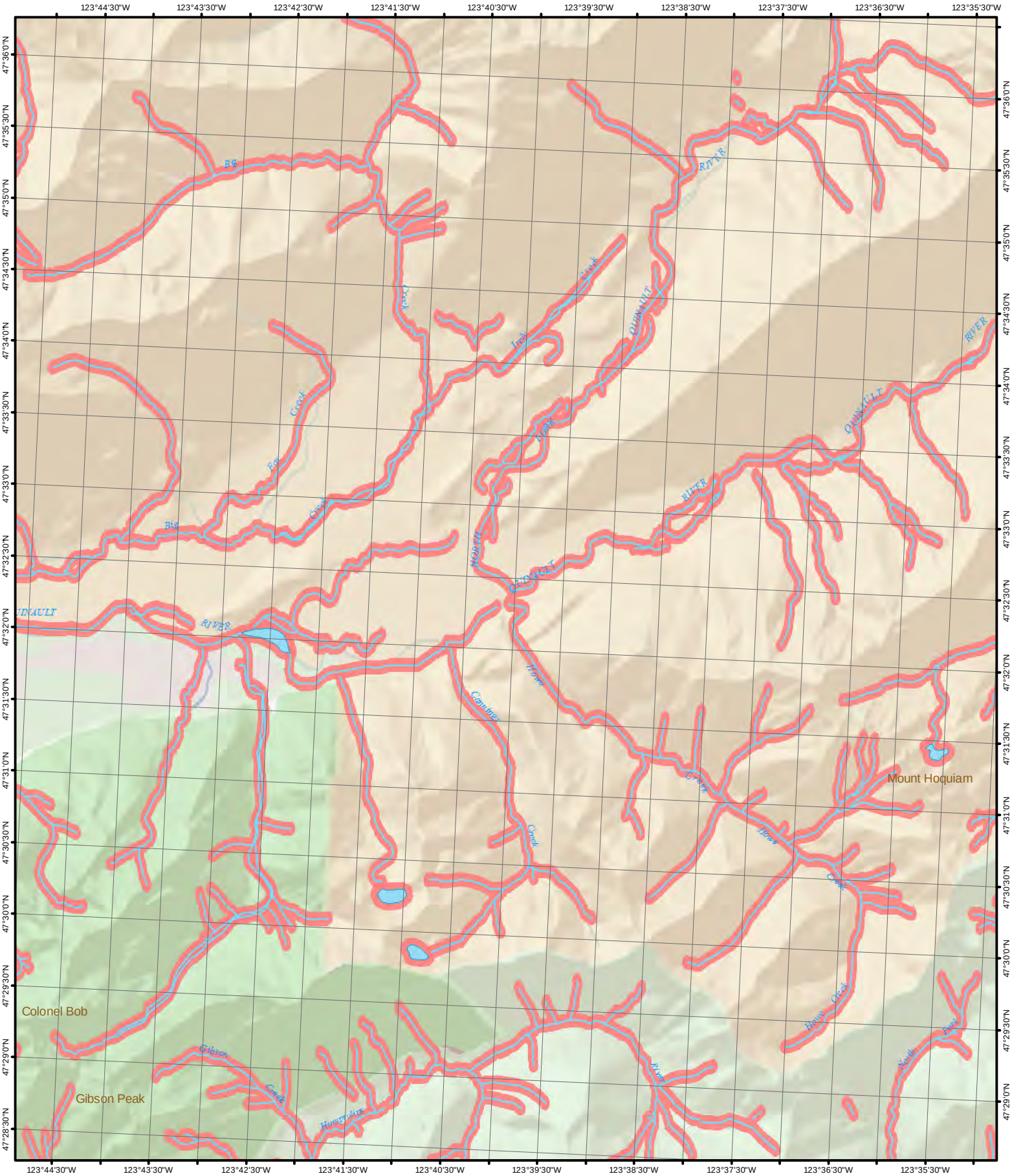

1 inch equals 1 mile

0 2,500 5,000 10,000 Feet

N

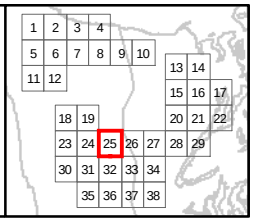

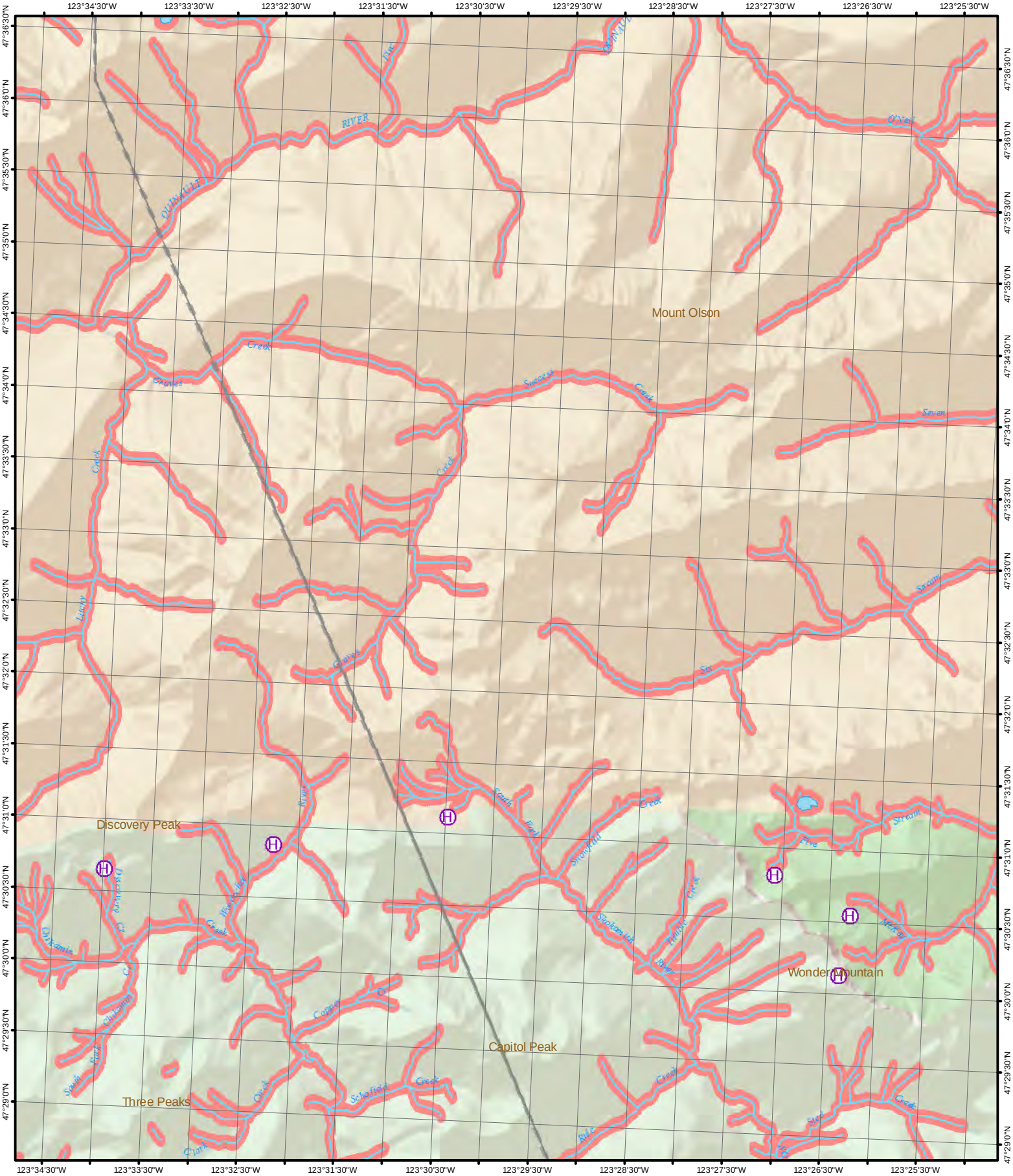

1 inch equals 1 mile

0 2,500 5,000 10,000 Feet

N

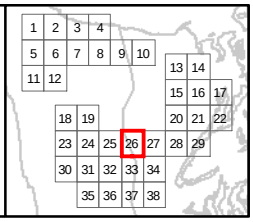

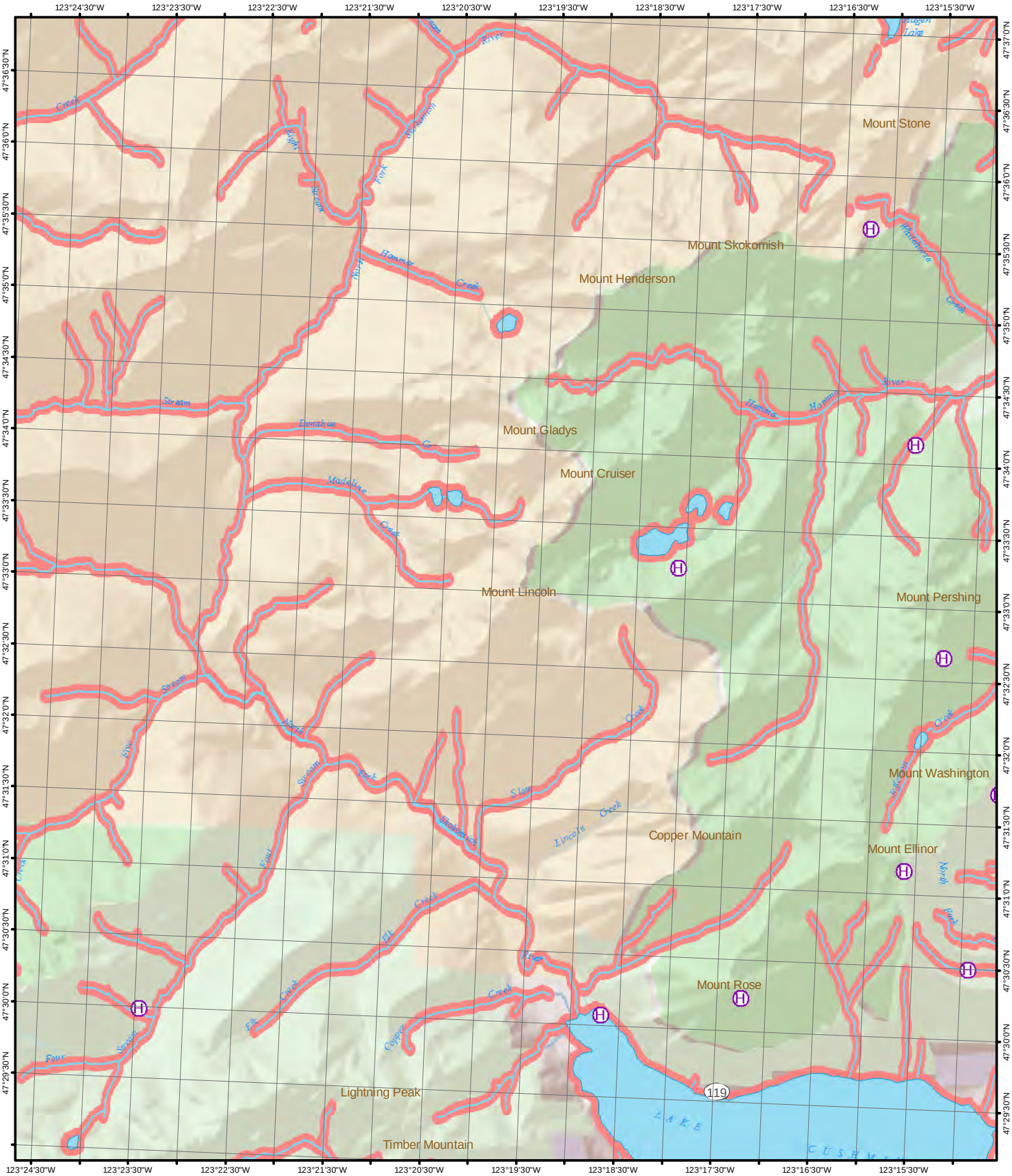

1 inch equals 1 mile

0 2,500 5,000 10,000 Feet

N

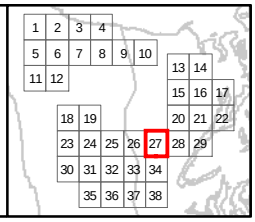

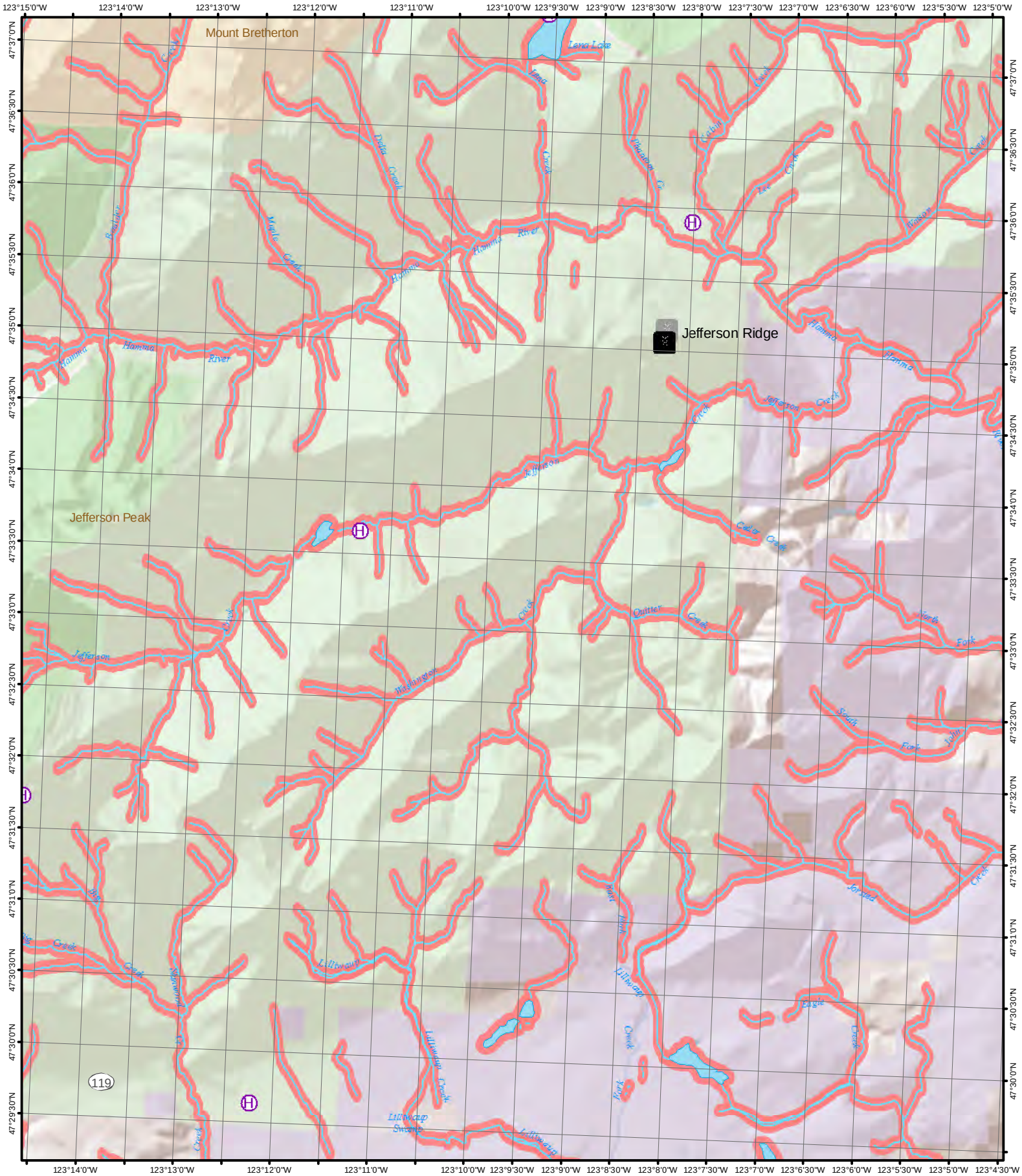

1 inch equals 1 mile

0 2,500 5,000 10,000 Feet

N

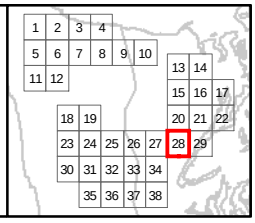

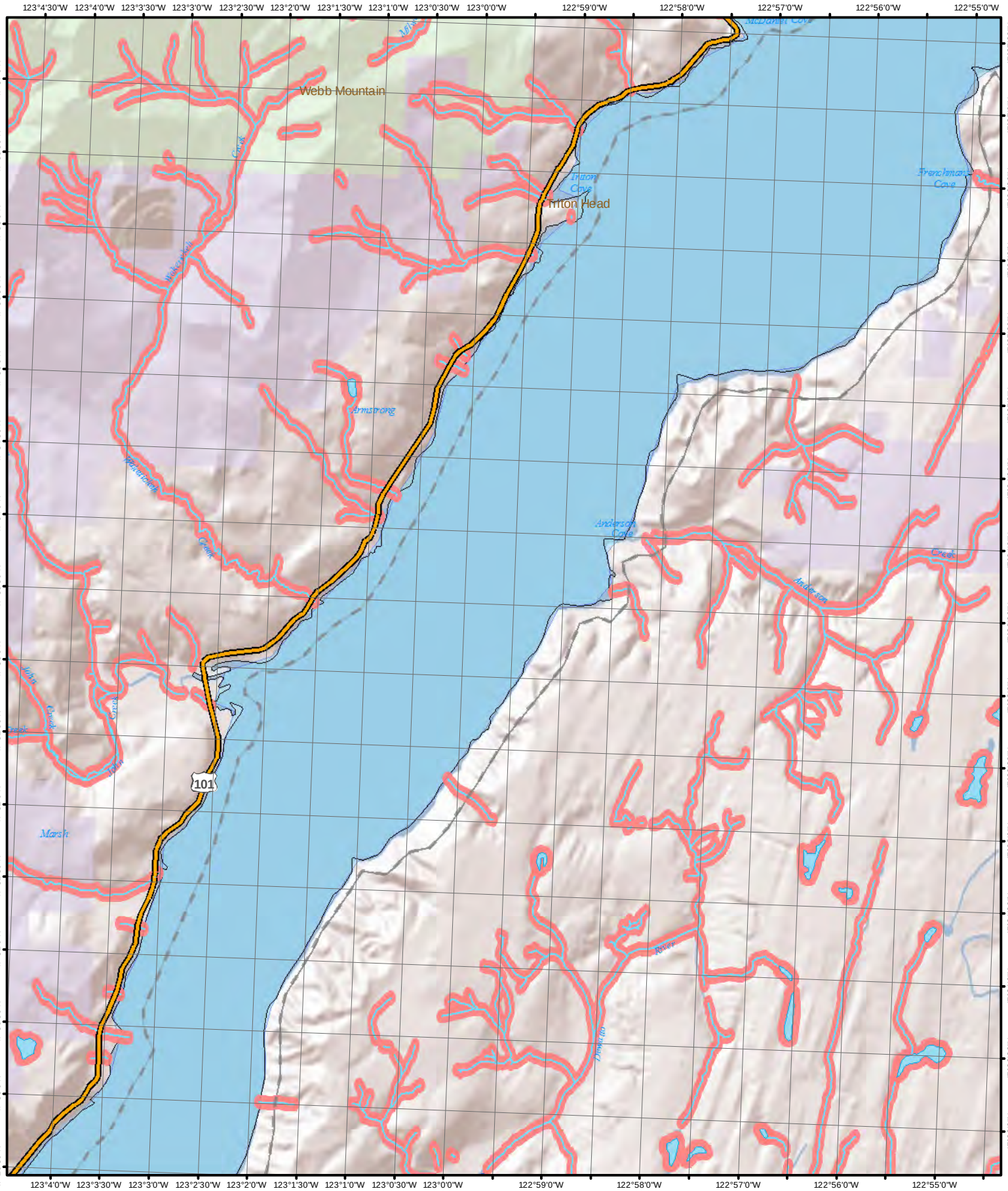

1 inch equals 1 mile

0 2,500 5,000 10,000 Feet

N

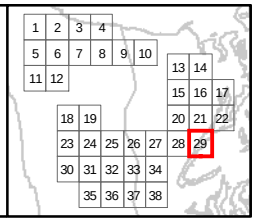

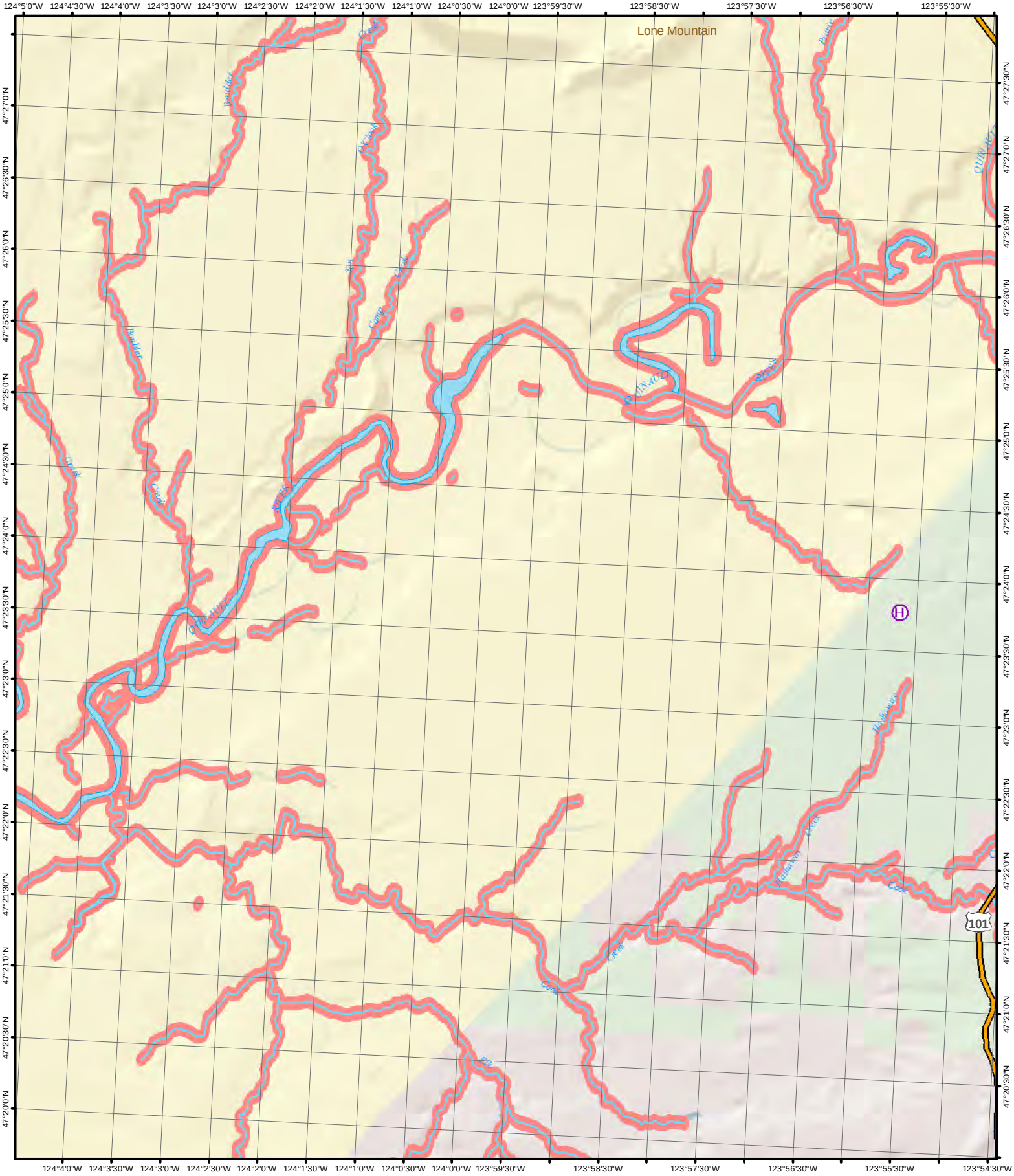

1 inch equals 1 mile

0 2,500 5,000 10,000 Feet

N

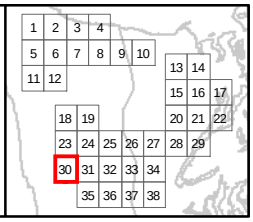

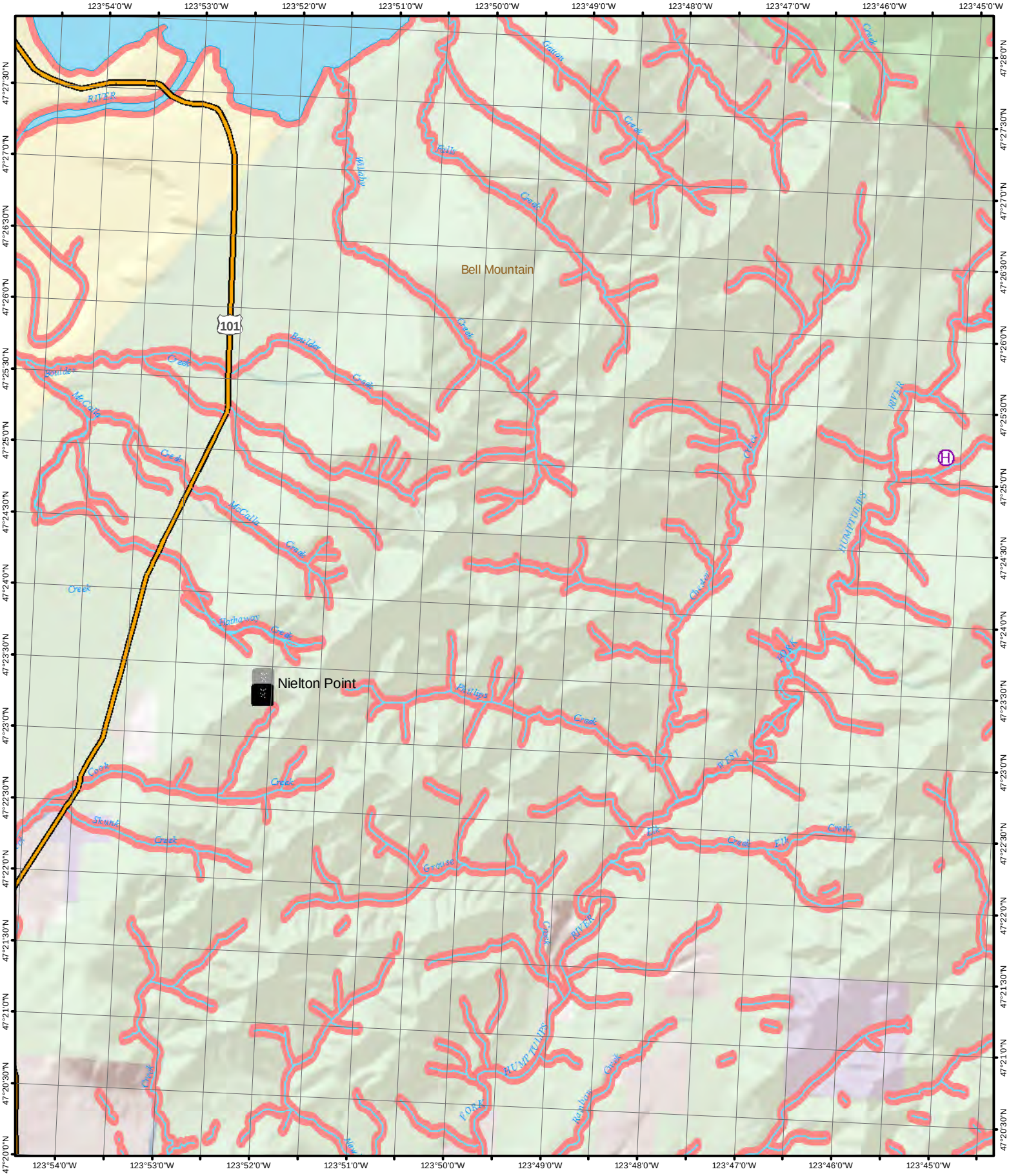

1 inch equals 1 mile

0 2,500 5,000 10,000 Feet

N

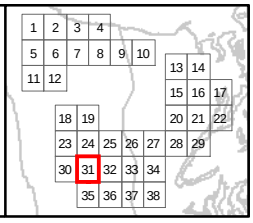

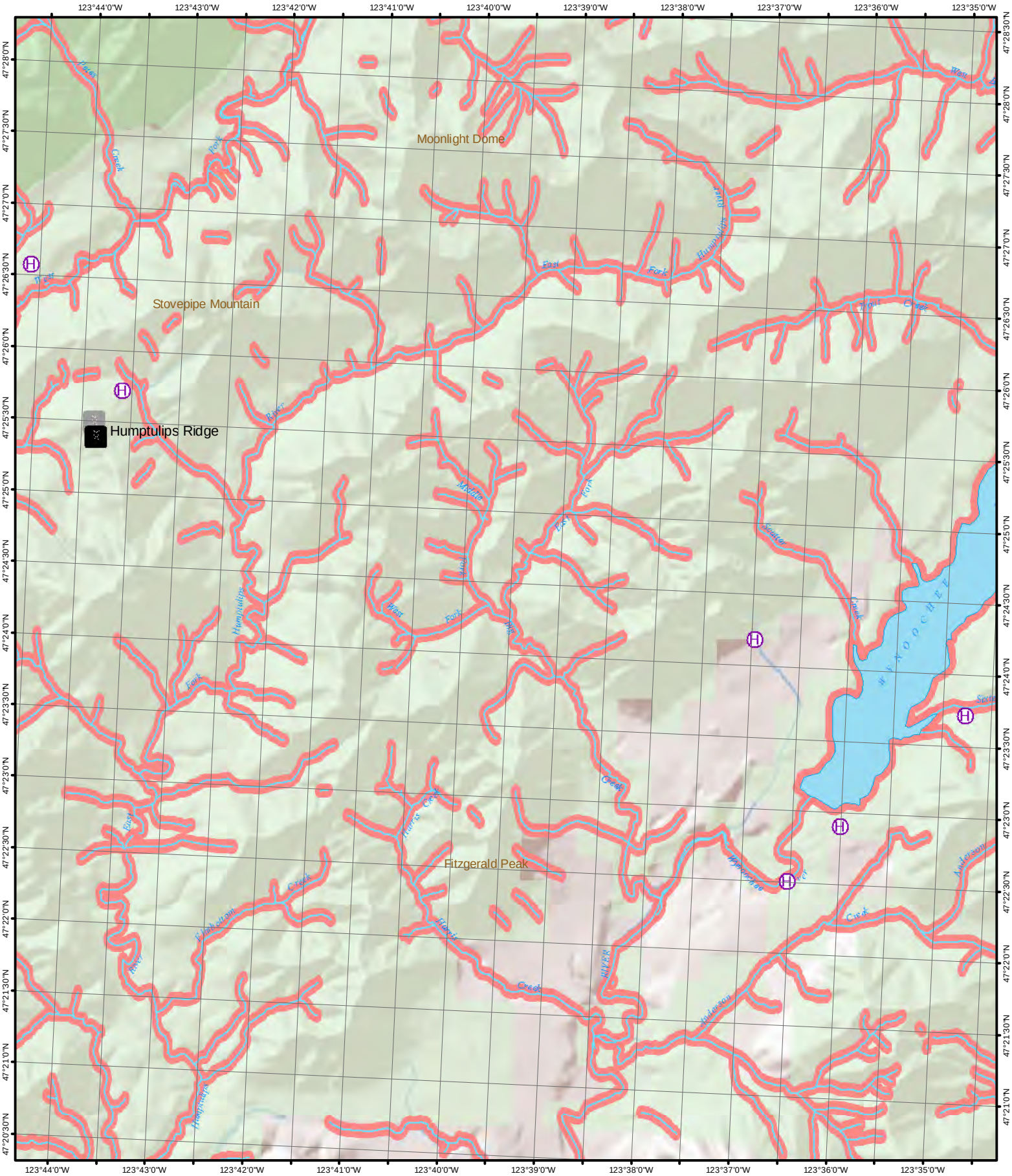

1 inch equals 1 mile

0 2,500 5,000 10,000 Feet

N

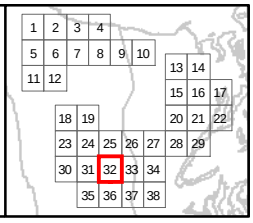

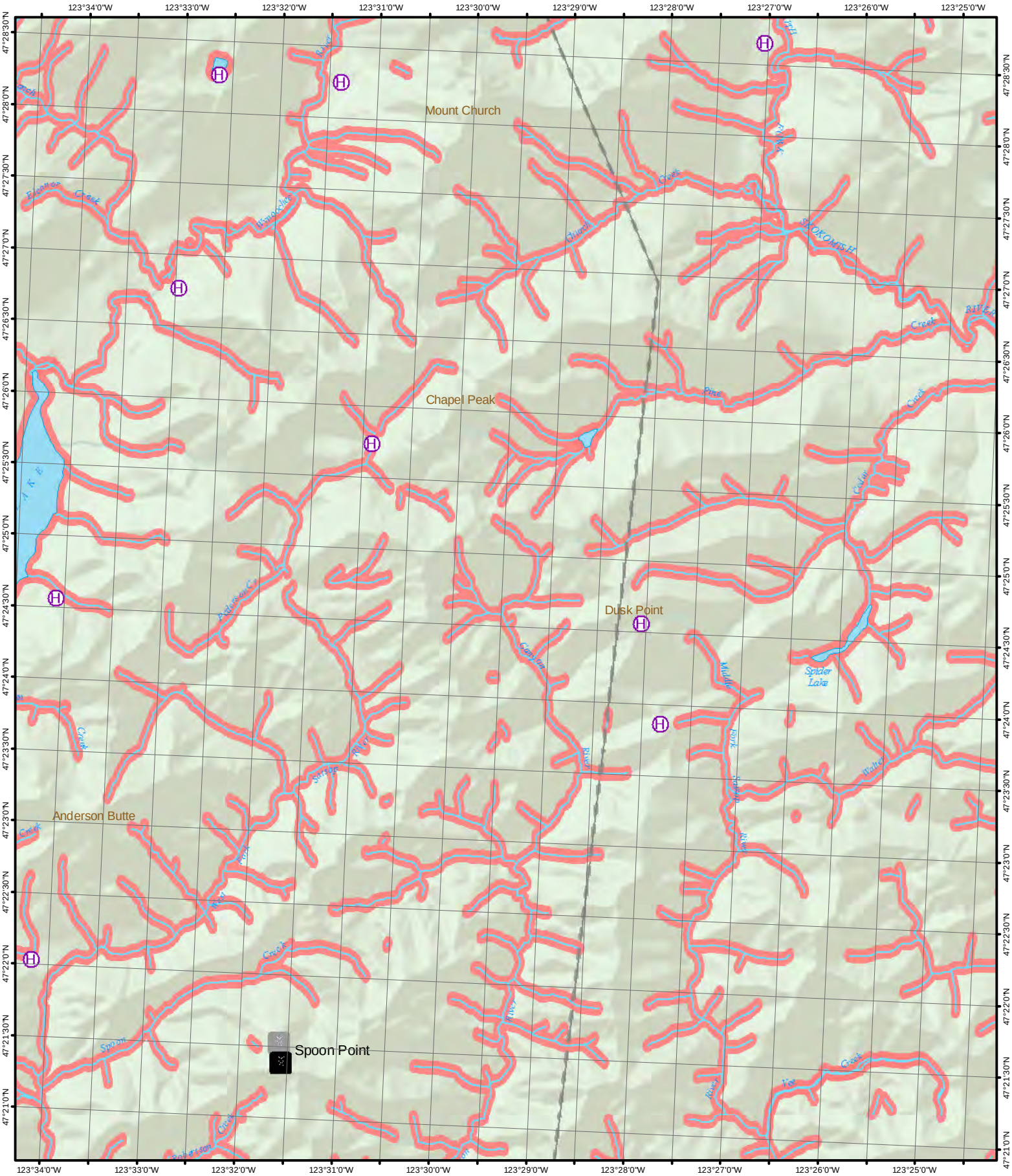

1 inch equals 1 mile

0 2,500 5,000 10,000 Feet

N

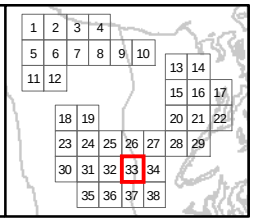

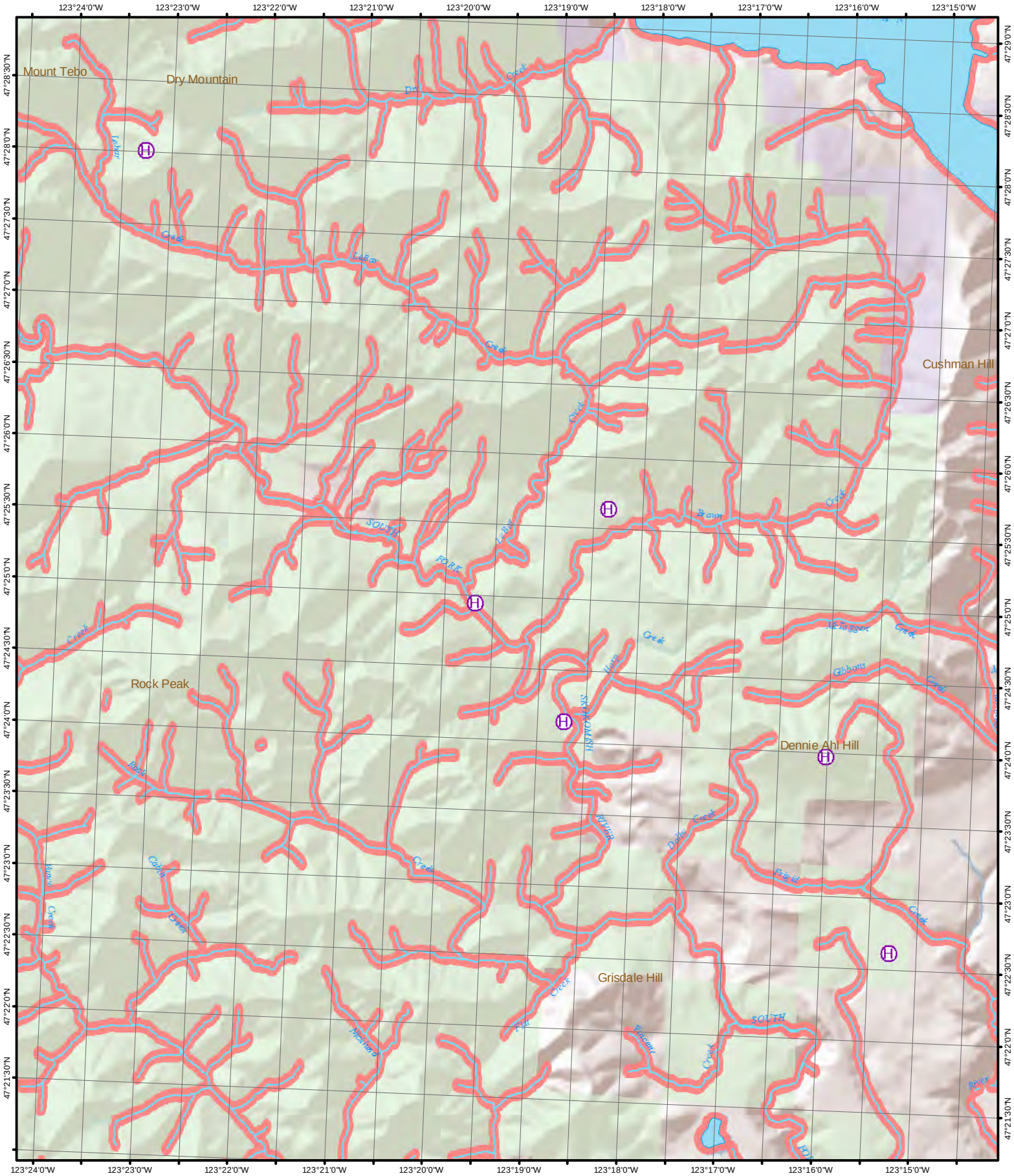

1 inch equals 1 mile

0 2,500 5,000 10,000 Feet

N

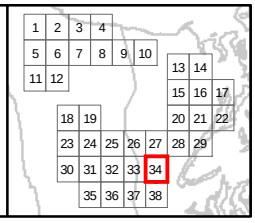

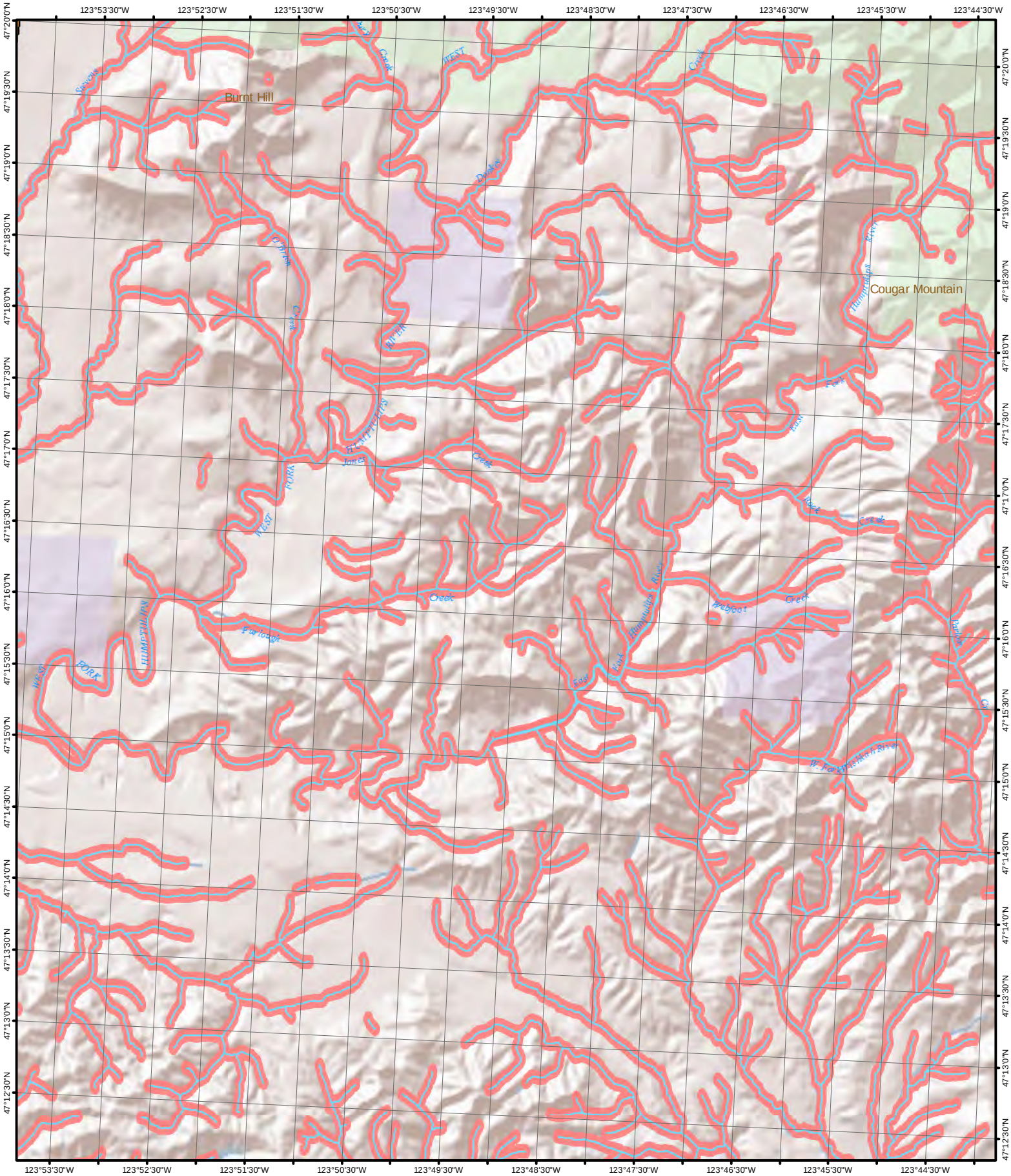
Burnt Hill
Cougar Mountain
Duke
Creek
Parlough
Rebboot
Hamilton
Humptulips
Hump
Fork
Rock
Creek
Jones
Creek
Dakota
Creek
Hump
River
W. Fork Humptulips River
Hump
Creek
Hump
Creek
Hump
Creek

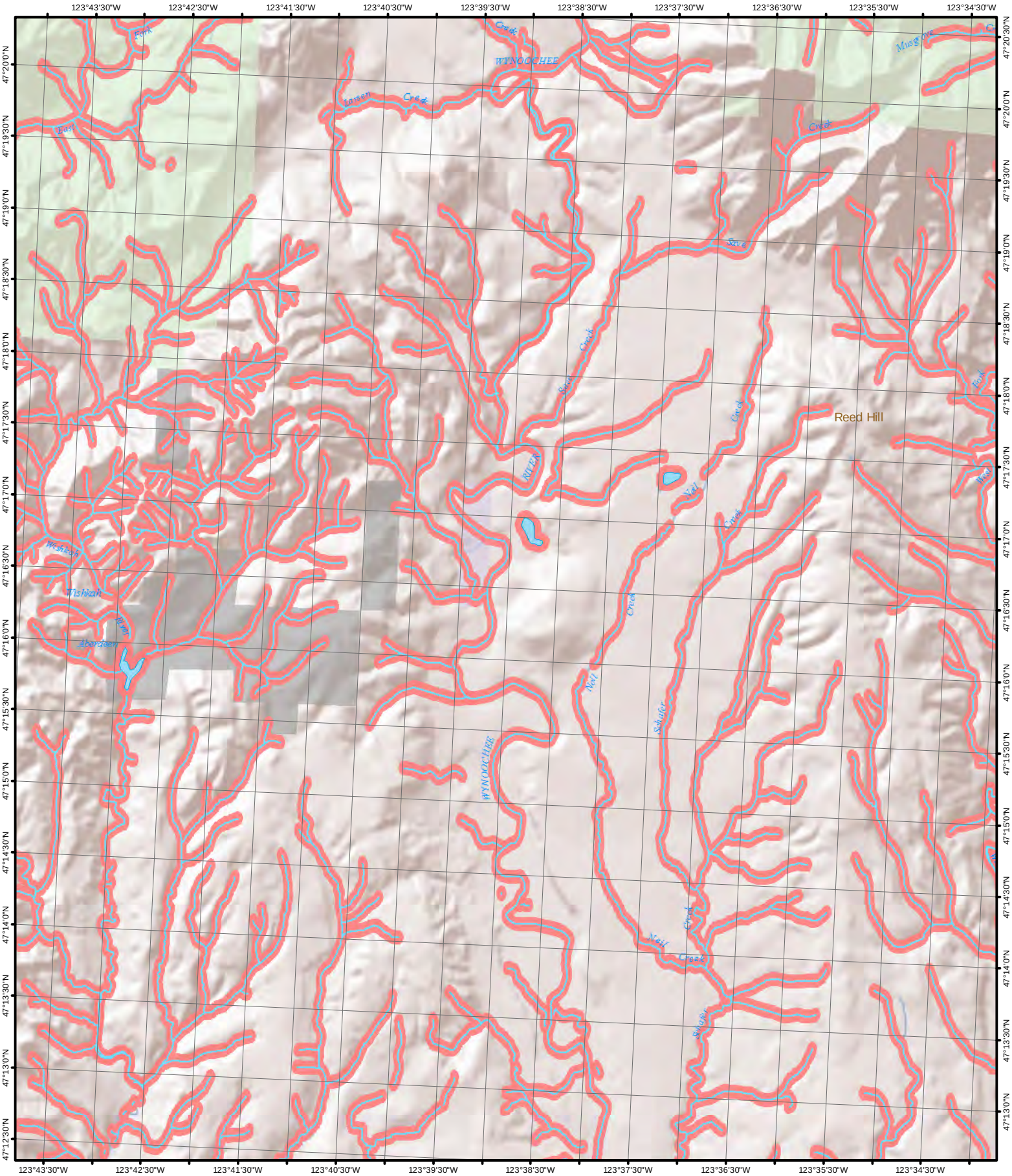

1 inch equals 1 mile

0 2,500 5,000 10,000 Feet

N

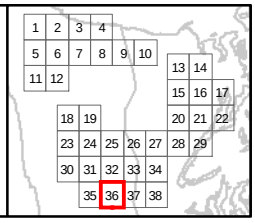

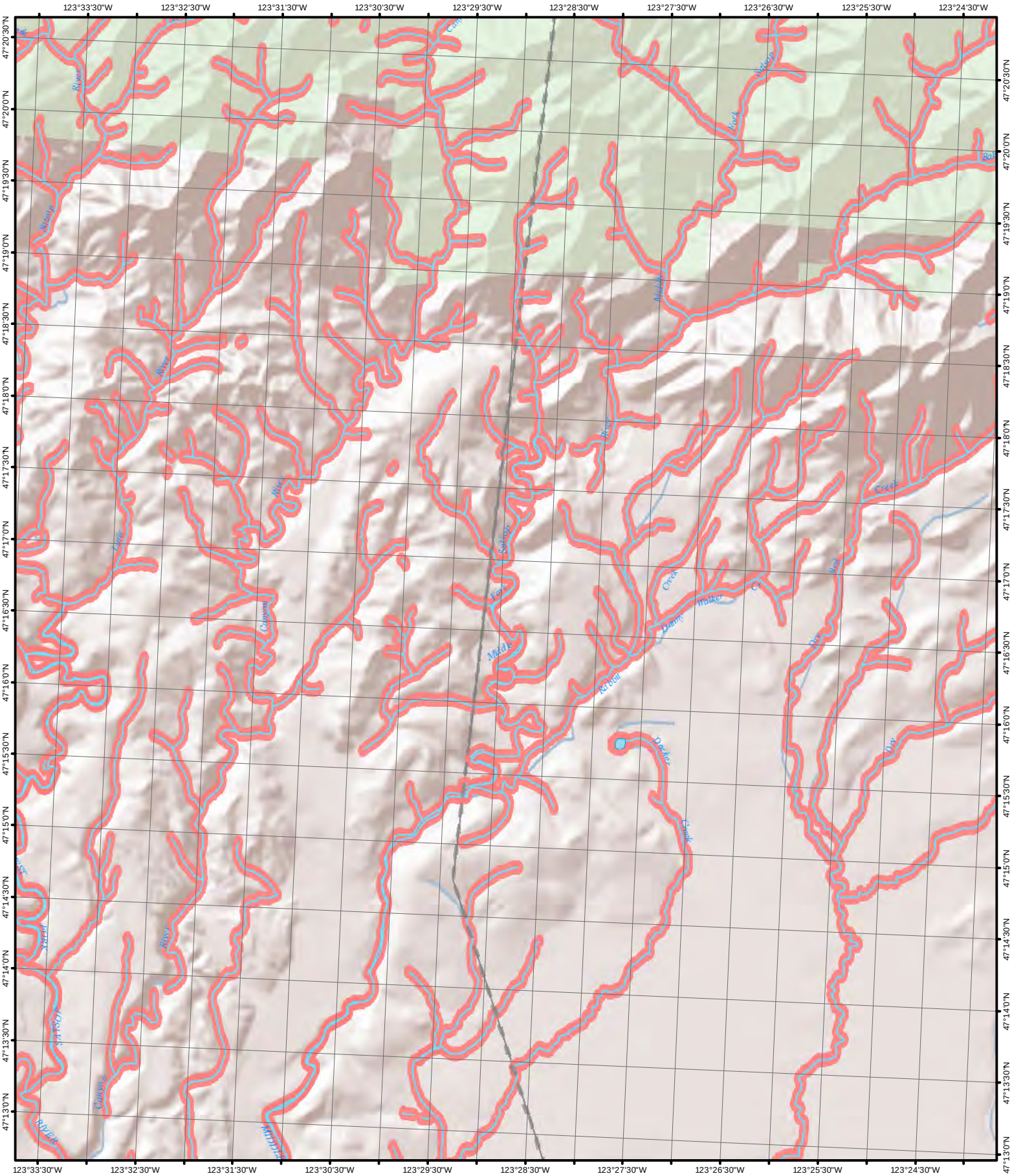
123°33'30"W
123°32'30"W
123°31'30"W
123°30'30"W
123°29'30"W
123°28'30"W
123°27'30"W
123°26'30"W
123°25'30"W
123°24'30"W
47°20'30"N
47°20'0"N
47°19'30"N
47°19'0"N
47°18'30"N
47°18'0"N
47°17'30"N
47°17'0"N
47°16'30"N
47°16'0"N
47°15'30"N
47°15'0"N
47°14'30"N
47°14'0"N
47°13'30"N
47°13'0"N
Middle
Fork
Salmon
River
Rabbit
Creek
Dry
Walker
Farm
Decker
Creek
Little
River
Clayton
Canyon
Wilson
Creek
Dry
Creek
Dry
Creek
Dry

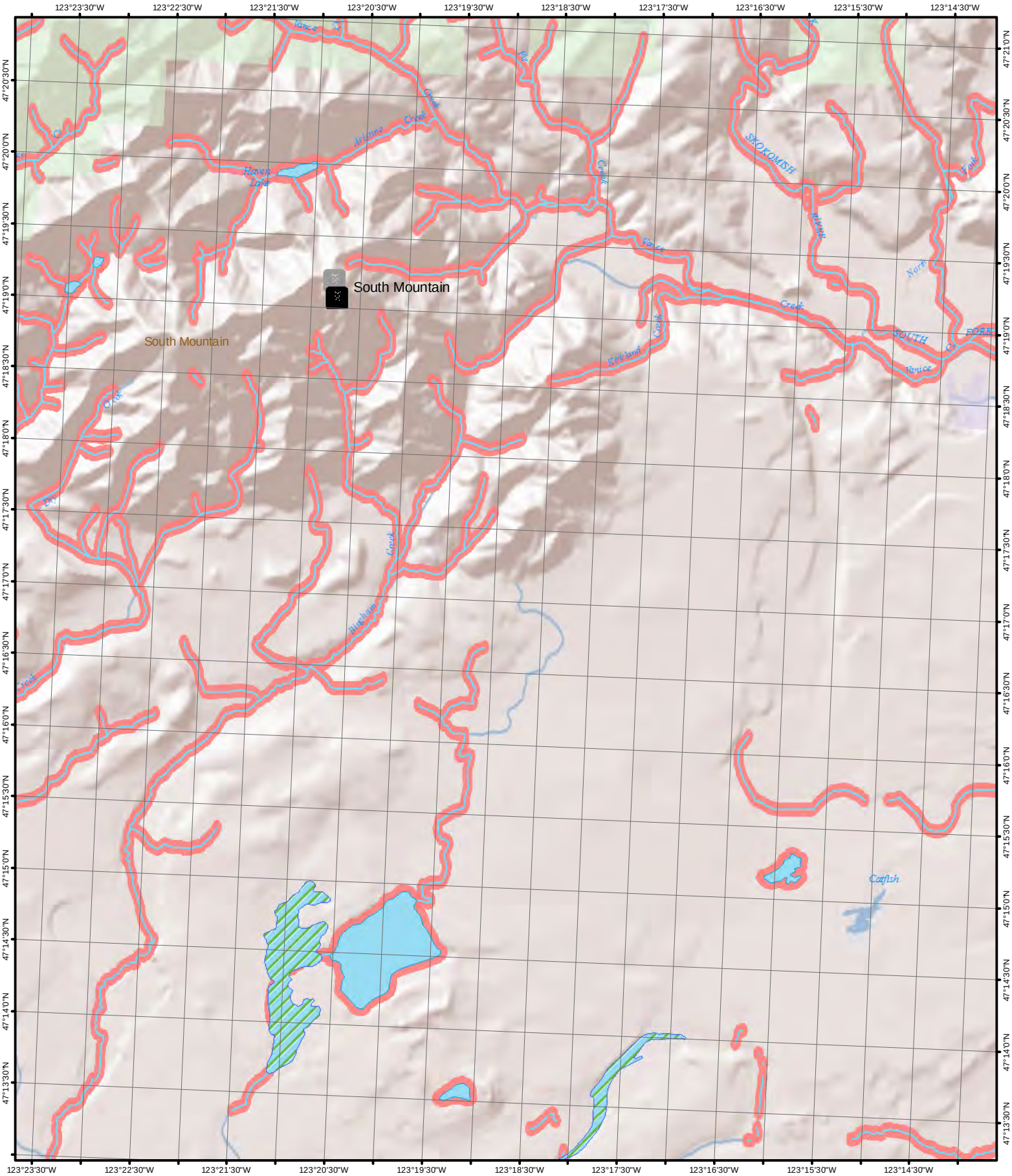

1 inch equals 1 mile

0 2,500 5,000 10,000 Feet
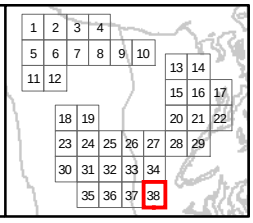
N