September 2008

Okanogan National Forest

LEGEND

Administrative Features

- Lakes and Streams with 300 ft. Buffer
- Dispatch Area Boundary
- Guard Stations
- Retardant Jettison Areas

Roads and Related Symbols

- Highways
- Major Roads
- Interstate
- U.S. Highway
- State Highway

Water Features

- Ocean, Lake, Reservoir and Large River
- Wetland
- Glacier
- Stream

Land Status

- US Forest Service
- Wilderness Area
- Bureau of Land Management
- Bureau of Indian Affairs
- National Park Service
- Department of Defense
- State Land
- Local Government

Vertical Obstructions (Local/National)

- Repeaters of Unknown Height
- Repeaters < 200 ft
- Repeaters > 200 ft
- Lookouts of Unknown Height
- Lookouts < 200 ft AGL
- Lookouts > 200 ft AGL

Dispatch Areas and Page Index Map

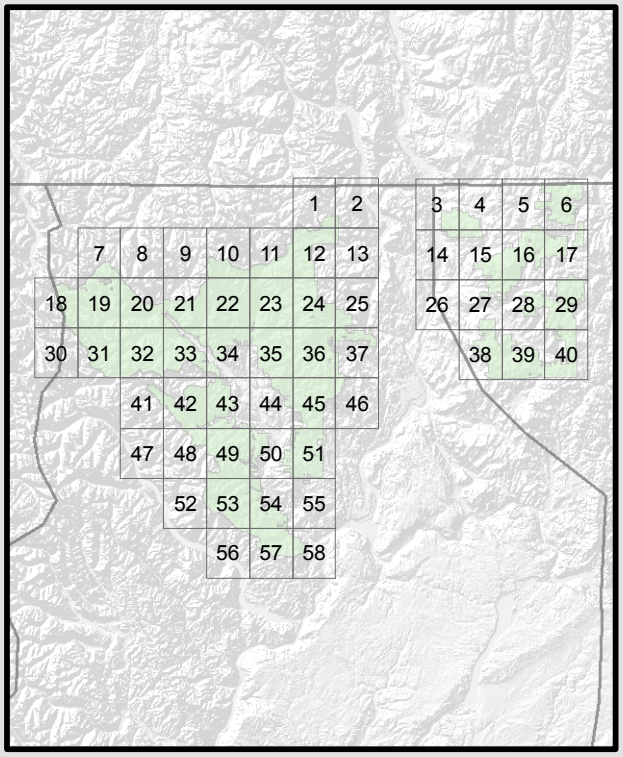

The USDA Forest Service makes no warranty as to the accuracy, reliability or completeness of these data for individual or aggregate use with other data. Original data were compiled from various sources. This information may not meet National Map Accuracy Standards. This product was developed through digital means and may be updated without notification.

Local Airstrips/Heliports

- Airstrips
- Heliports

National Airports/Heliports

- Civil Airports (Commercial)
- Civil Airports w/ Facilities
- Civil/Military Airports
- Military Airports
- Civil Airports w/o Facilities
- Civil Heliports
- Military Heliports

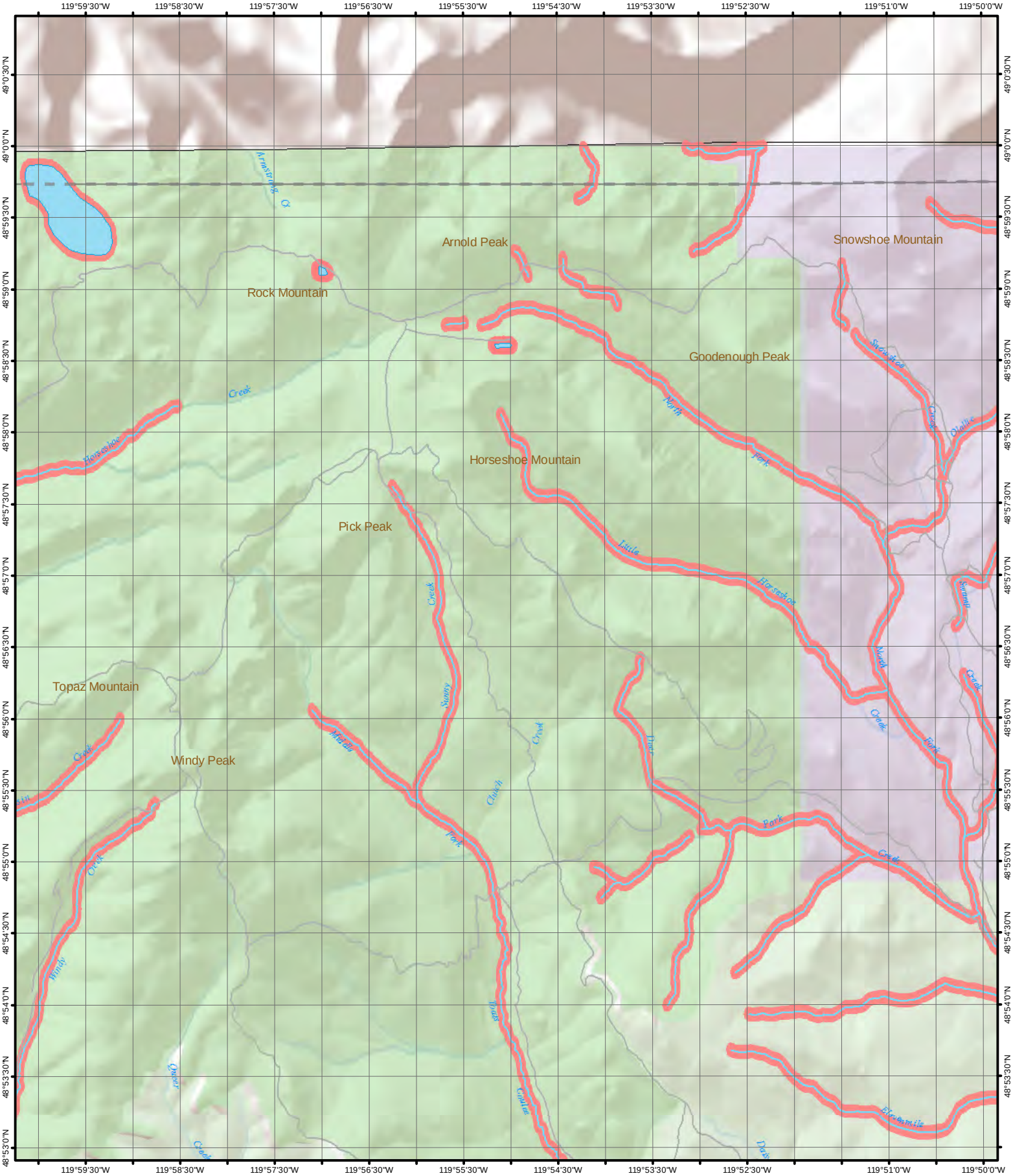

1 inch equals 1 mile

0 2,500 5,000 10,000 Feet

Page 1

N

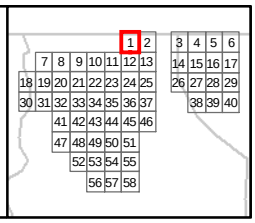

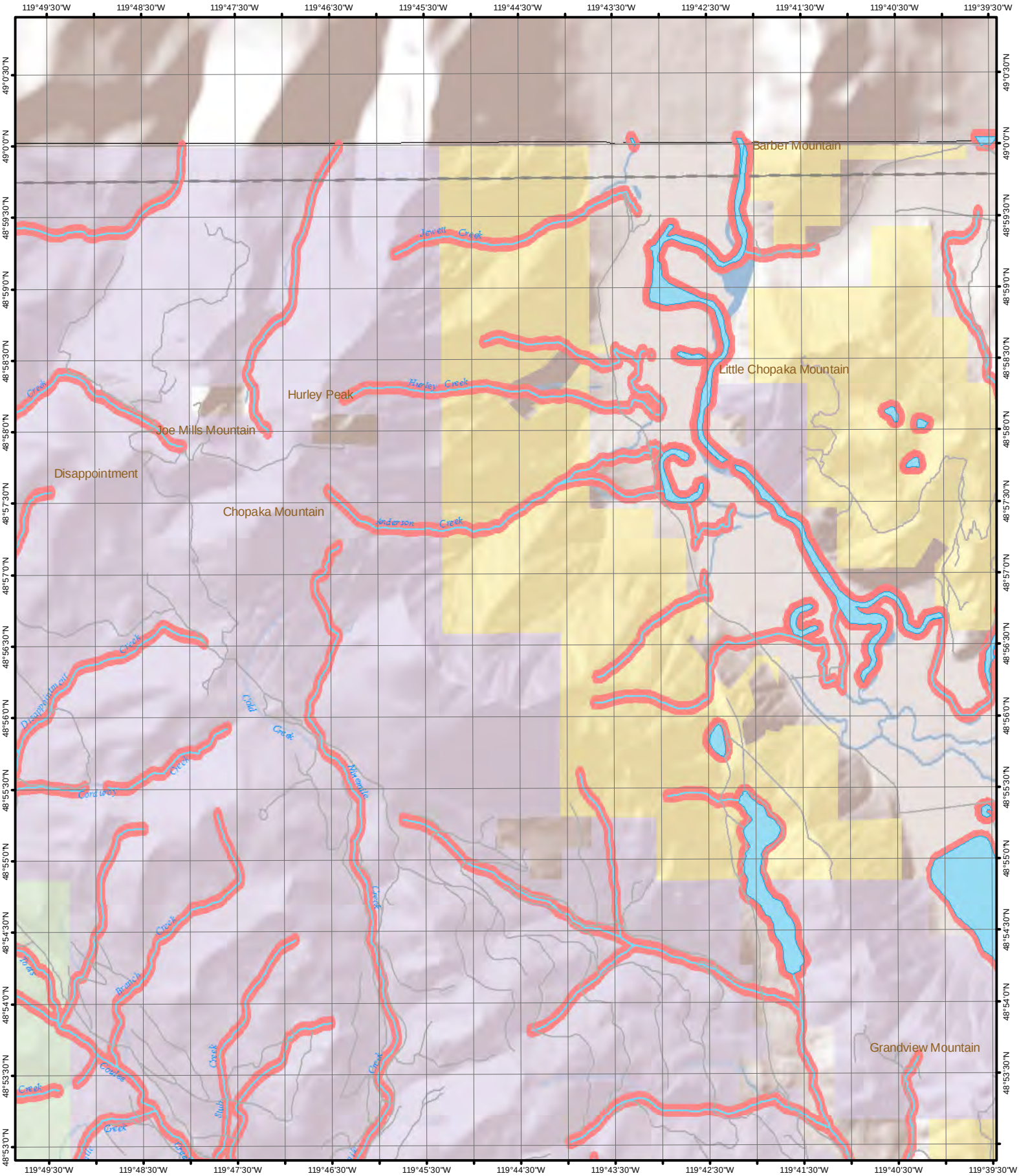

1 inch equals 1 mile

0 2,500 5,000 10,000 Feet

Page 2

N

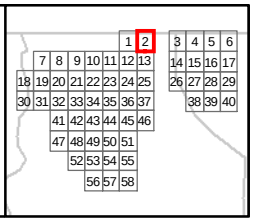

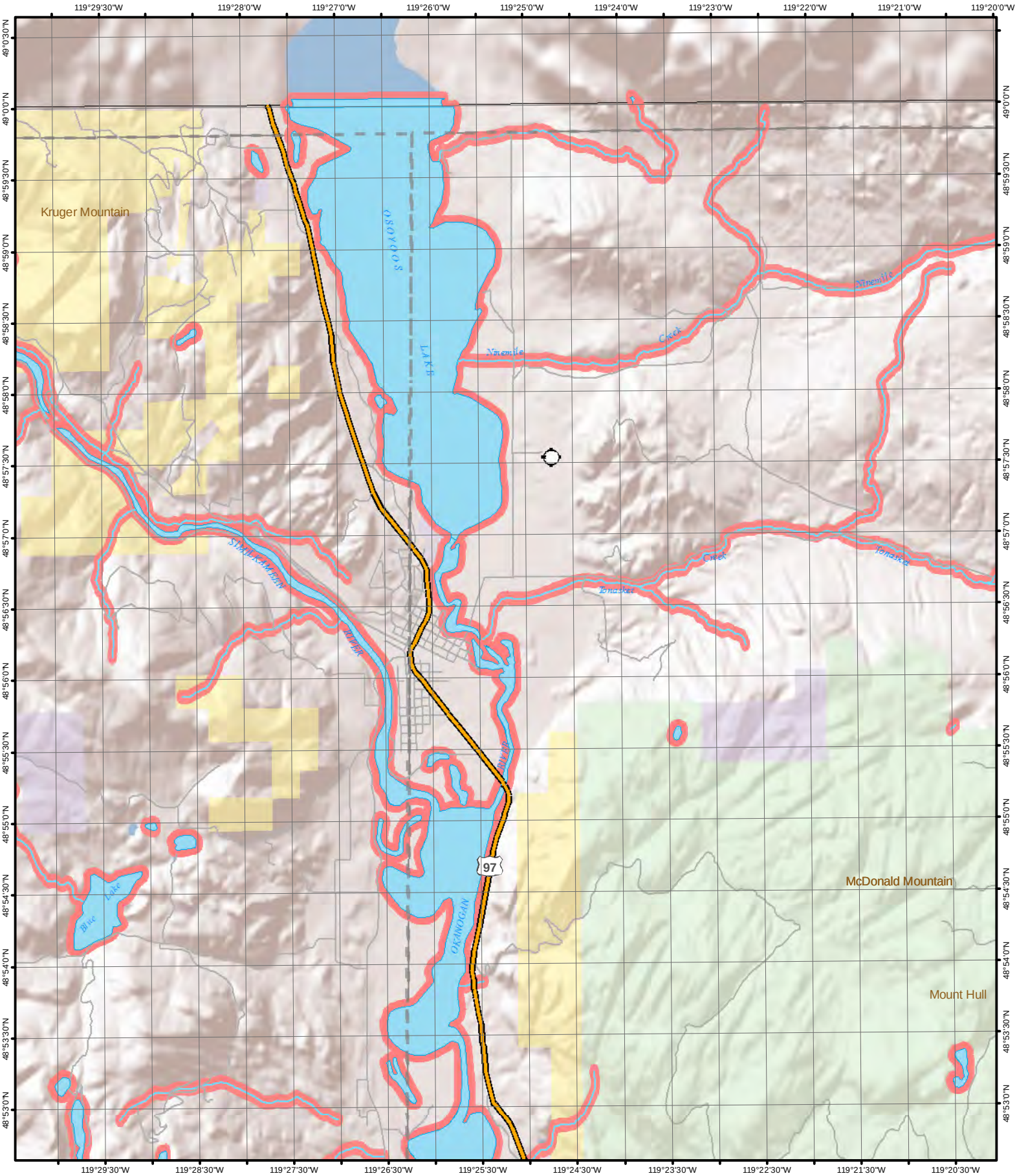

1 inch equals 1 mile

0 2,500 5,000 10,000 Feet

Page 3

N

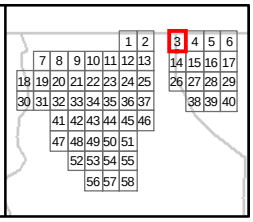

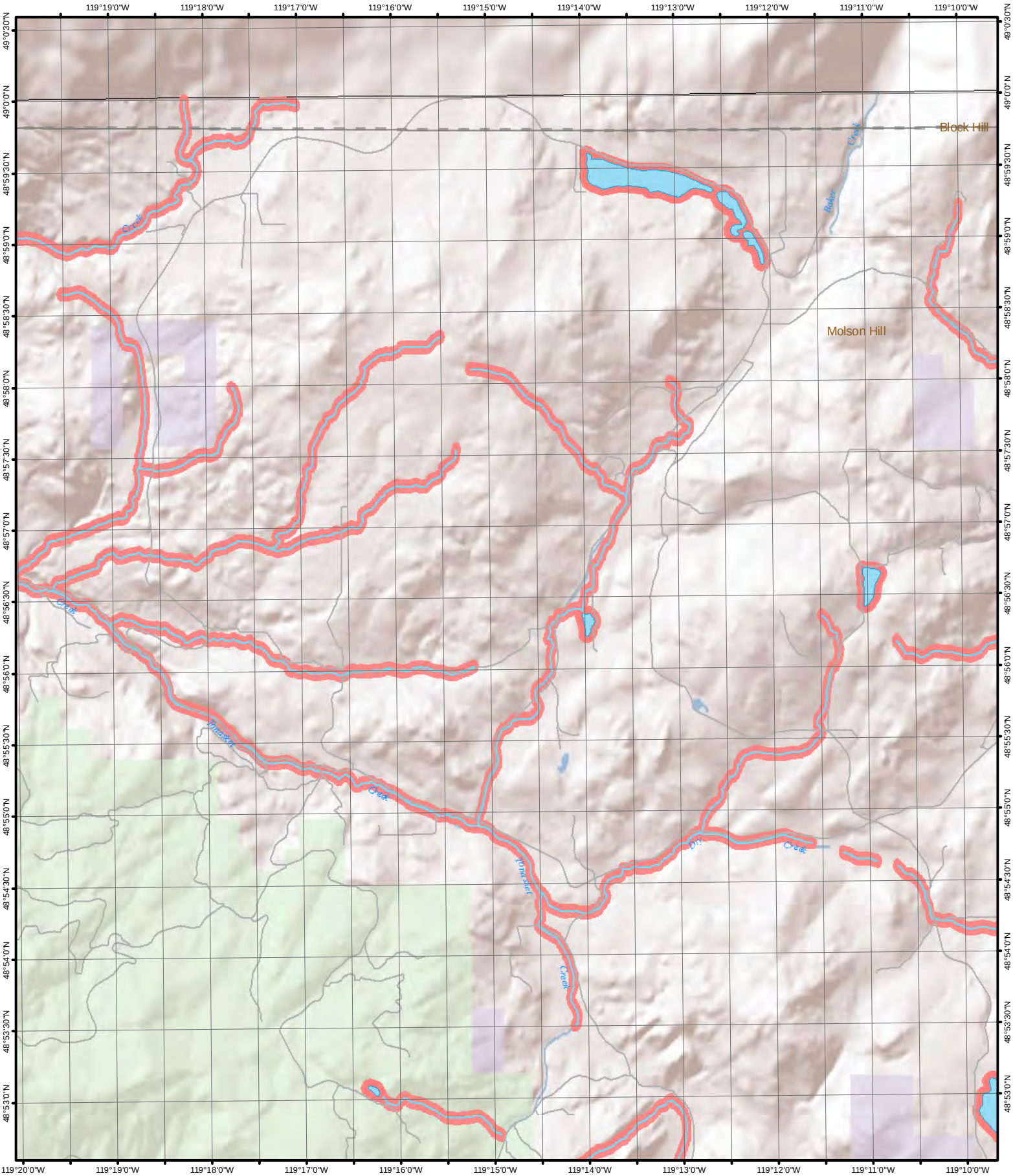

1 inch equals 1 mile

0 2,500 5,000 10,000 Feet

Page 4

N

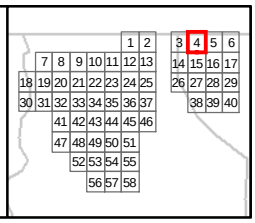

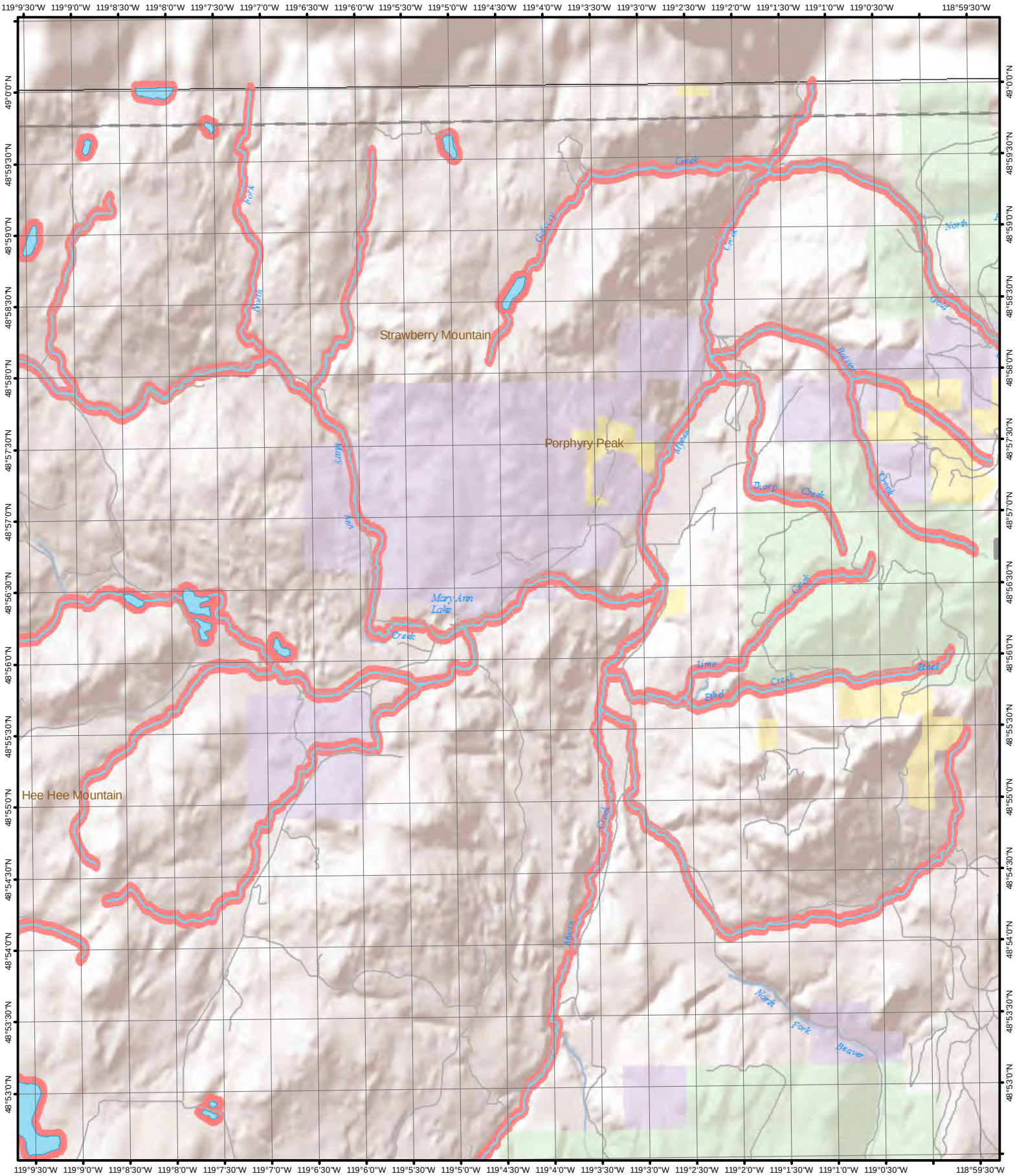

1 inch equals 1 mile

0 2,500 5,000 10,000 Feet

Page 5

N

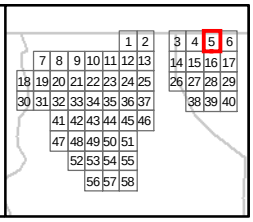

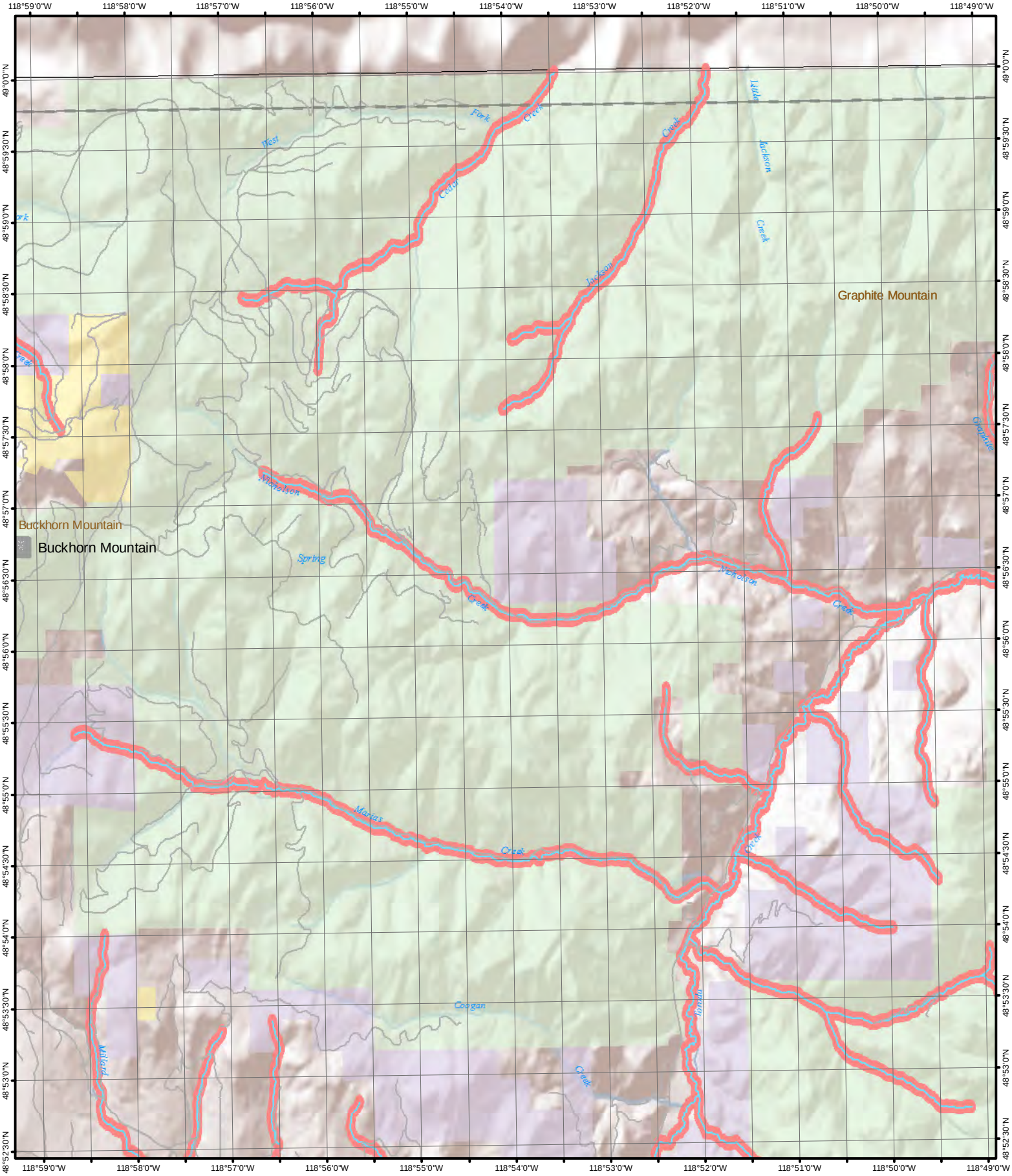

1 inch equals 1 mile

0 2,500 5,000 10,000 Feet

N

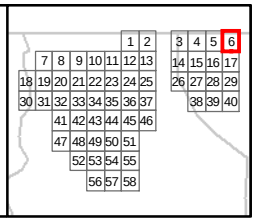

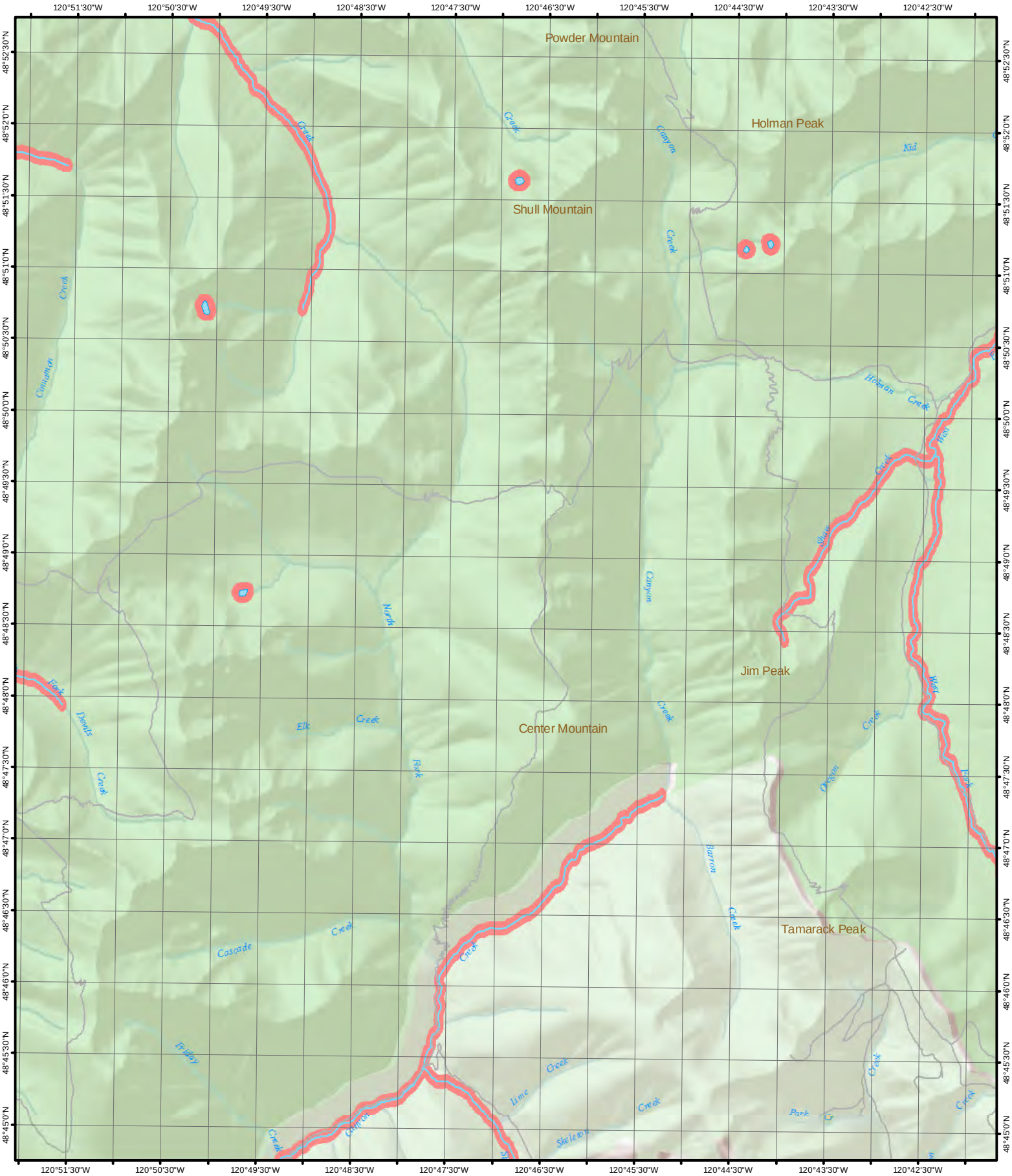

1 inch equals 1 mile

0 2,500 5,000 10,000 Feet

Page 7

N

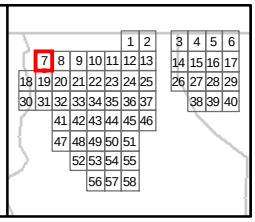

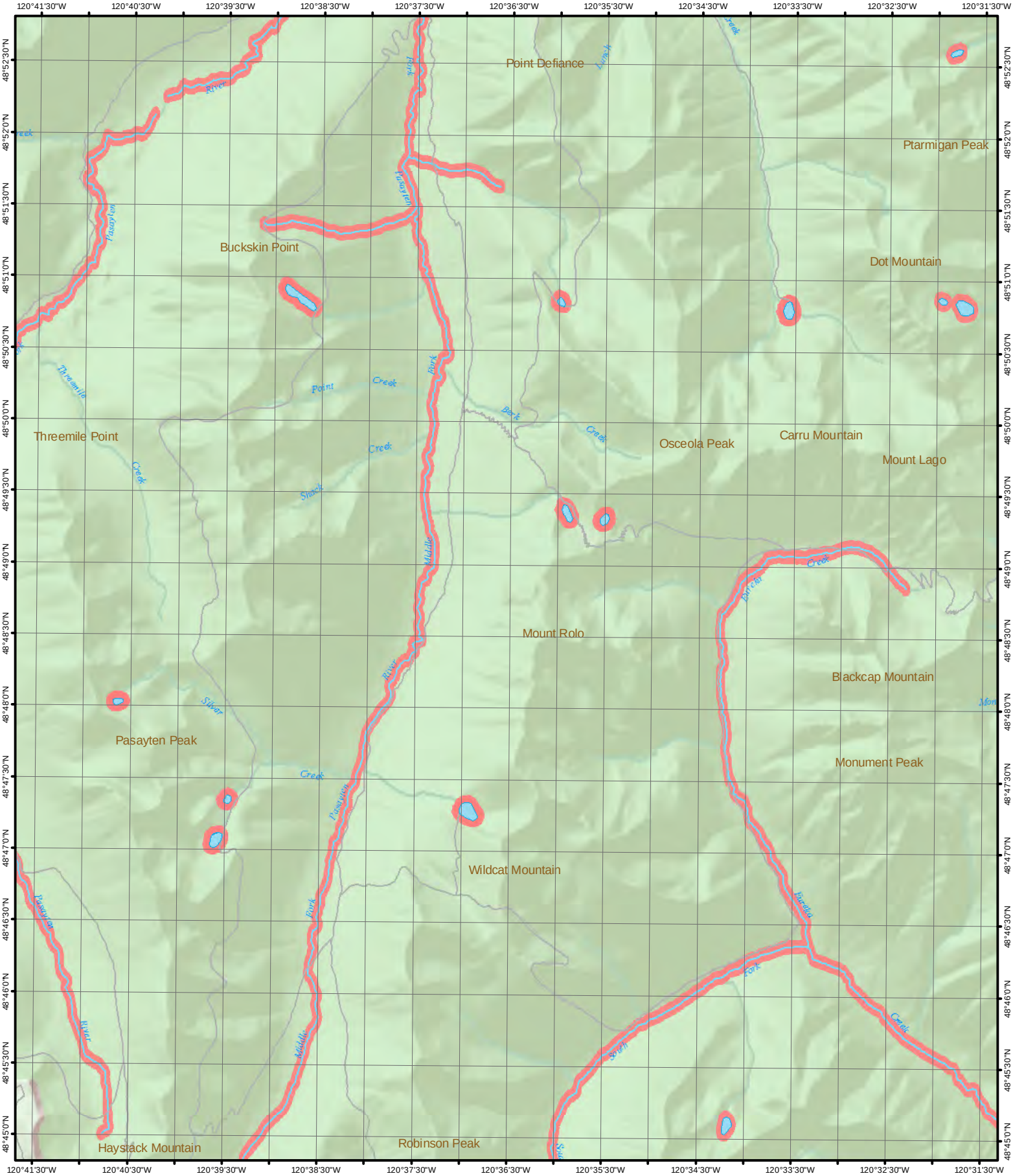

1 inch equals 1 mile

0 2,500 5,000 10,000 Feet

N

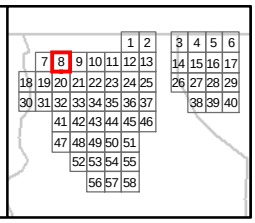

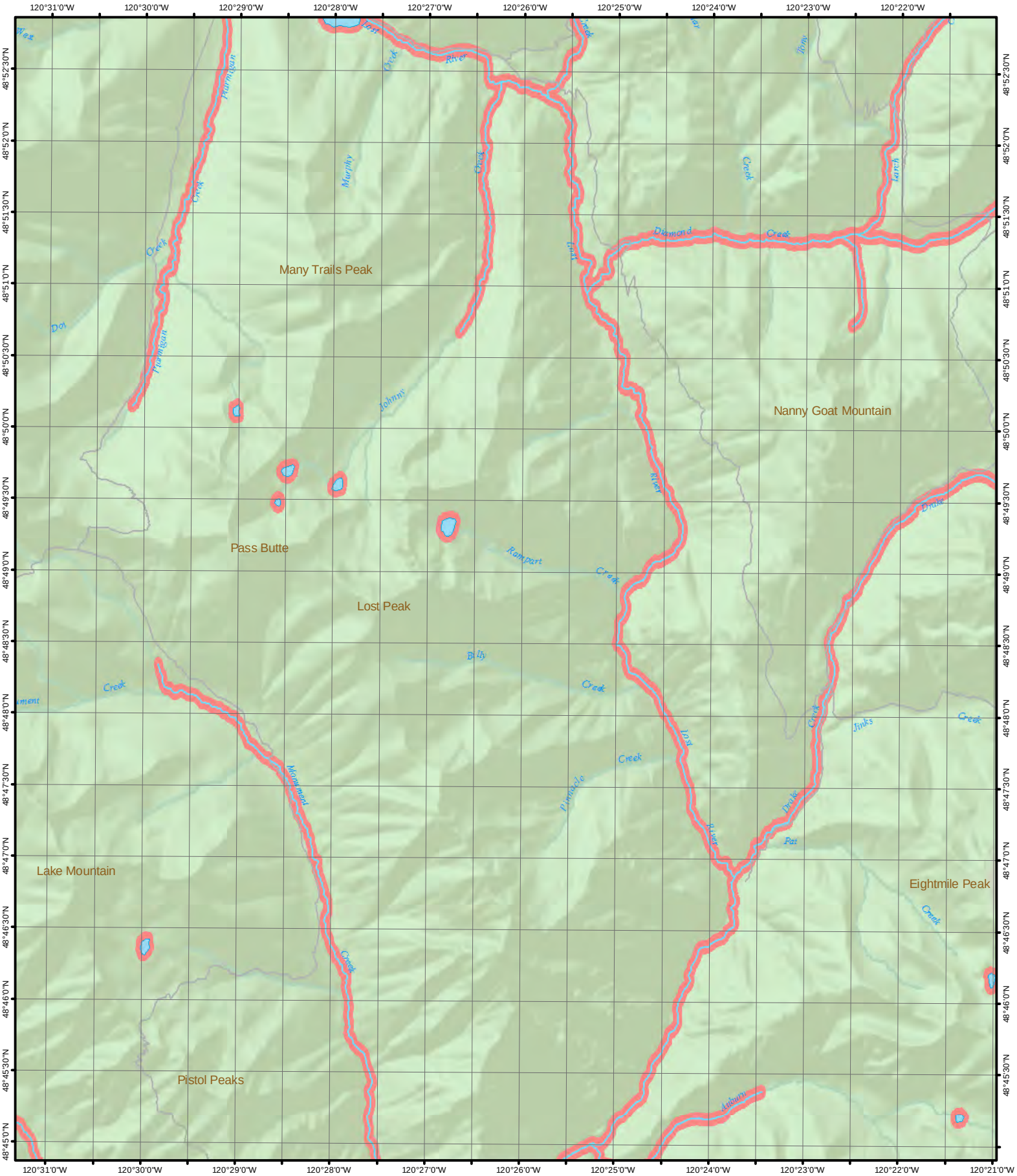

1 inch equals 1 mile

0 2,500 5,000 10,000 Feet

N

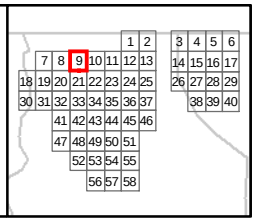

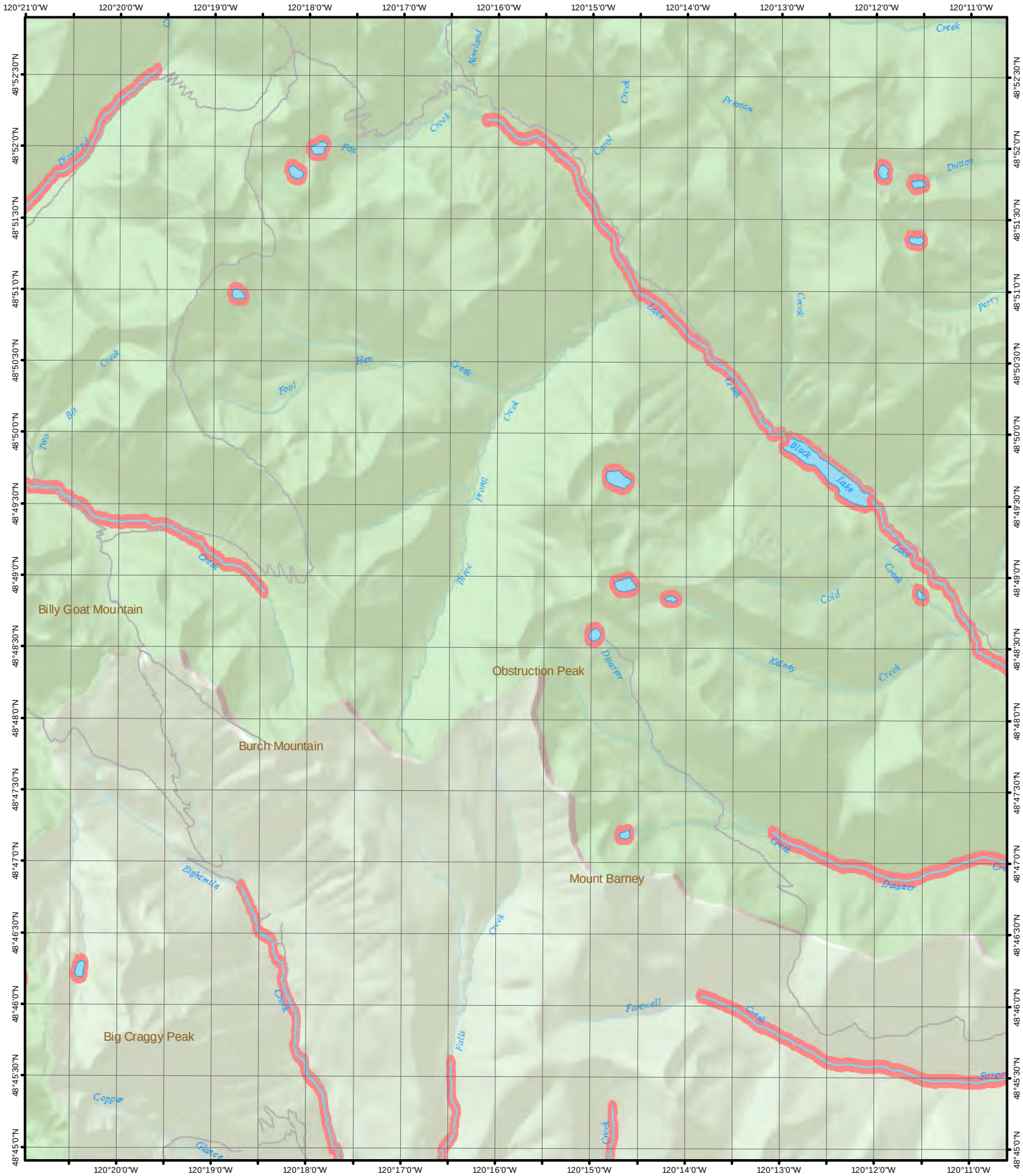

1 inch equals 1 mile

0 2,500 5,000 10,000 Feet

N

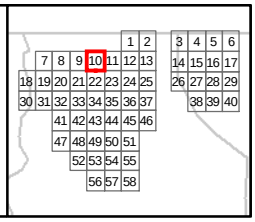

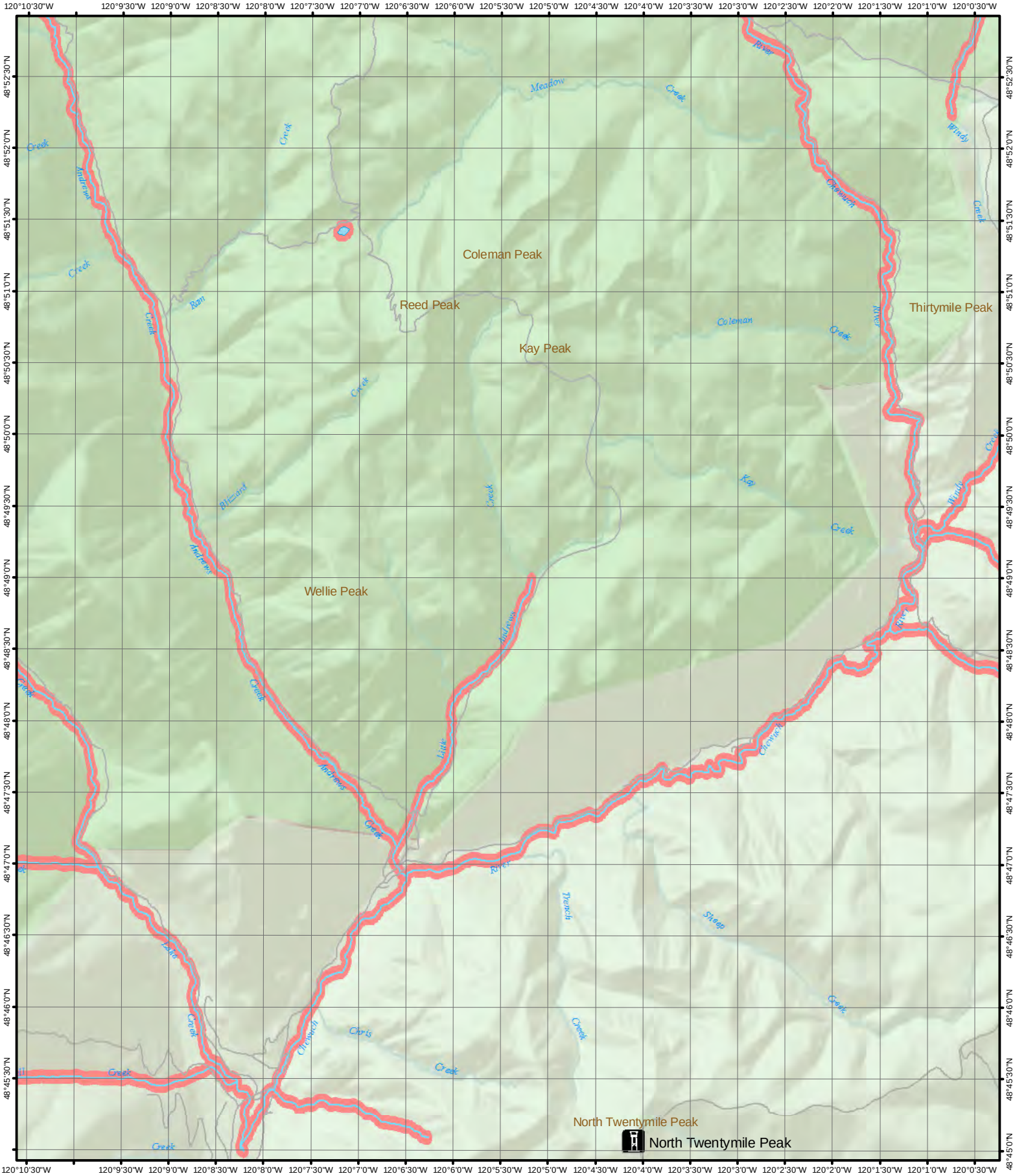

1 inch equals 1 mile

0 2,500 5,000 10,000 Feet

Page 11

N

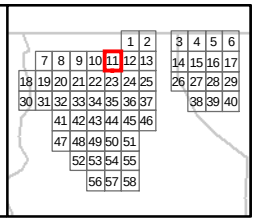

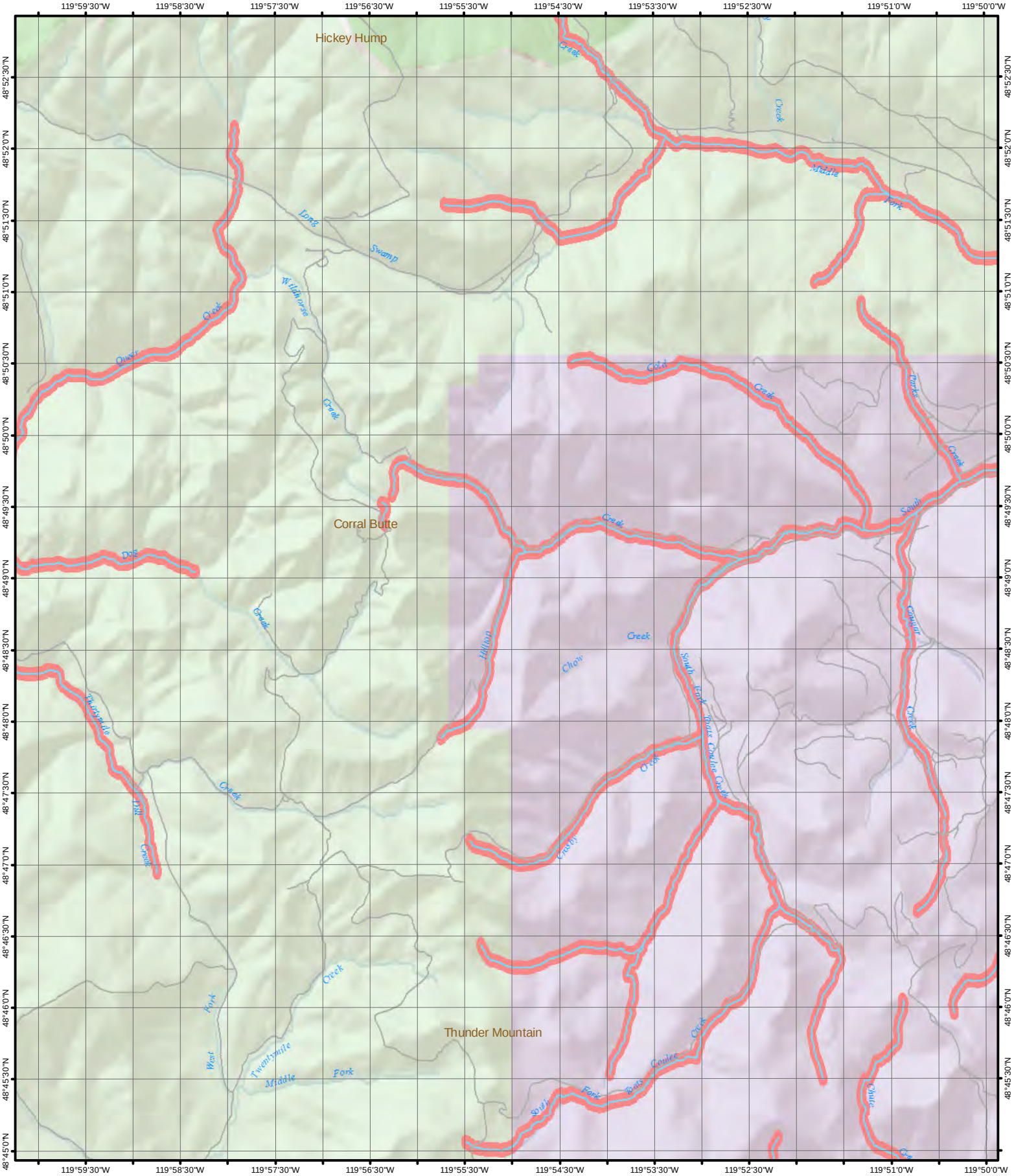

1 inch equals 1 mile

0 2,500 5,000 10,000 Feet

N

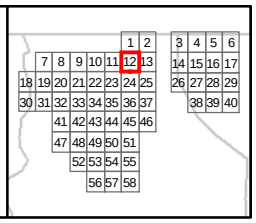

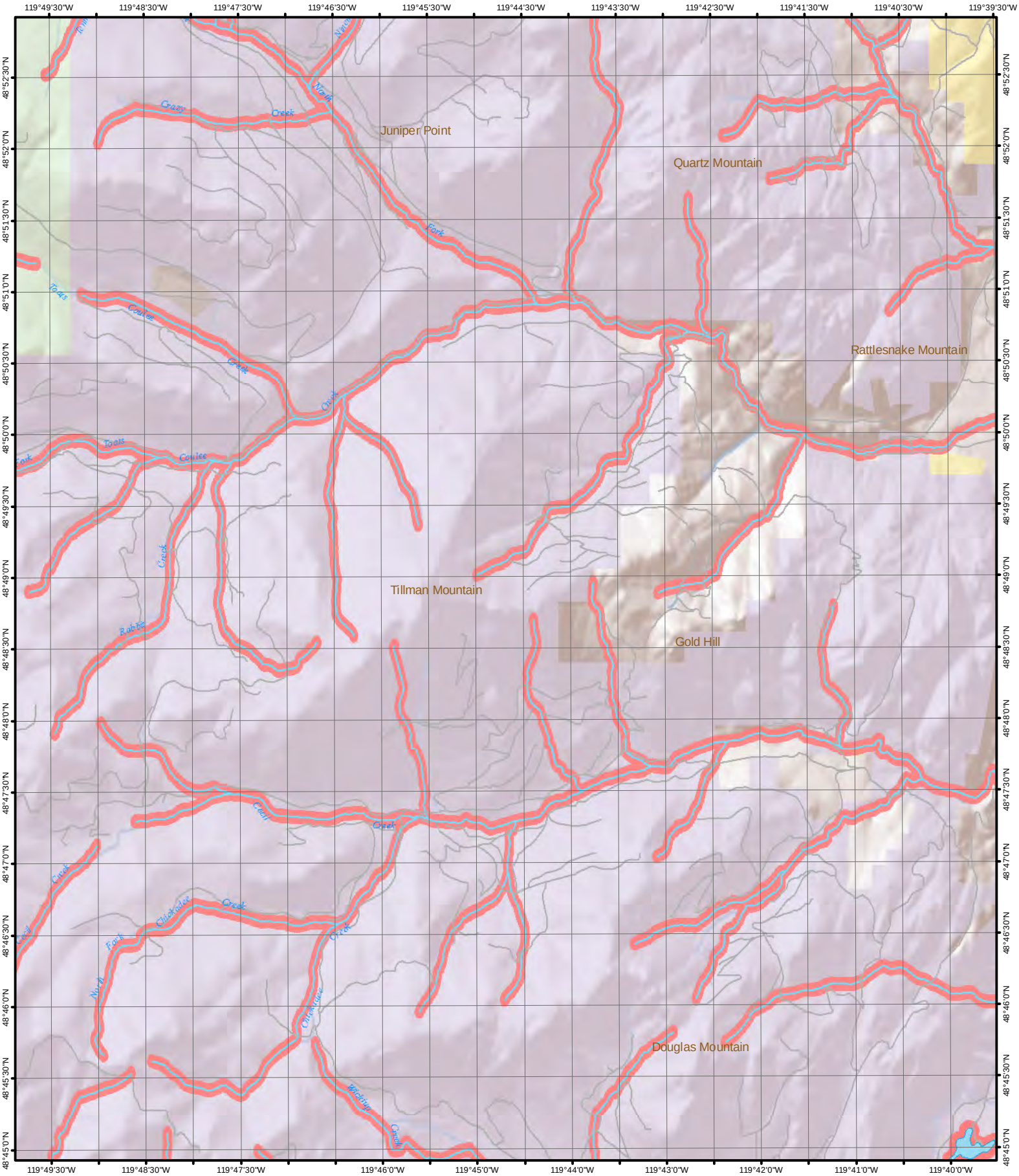

1 inch equals 1 mile

0 2,500 5,000 10,000 Feet

Page 13

N

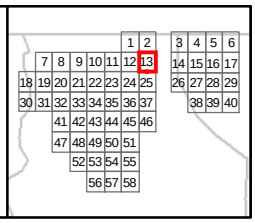

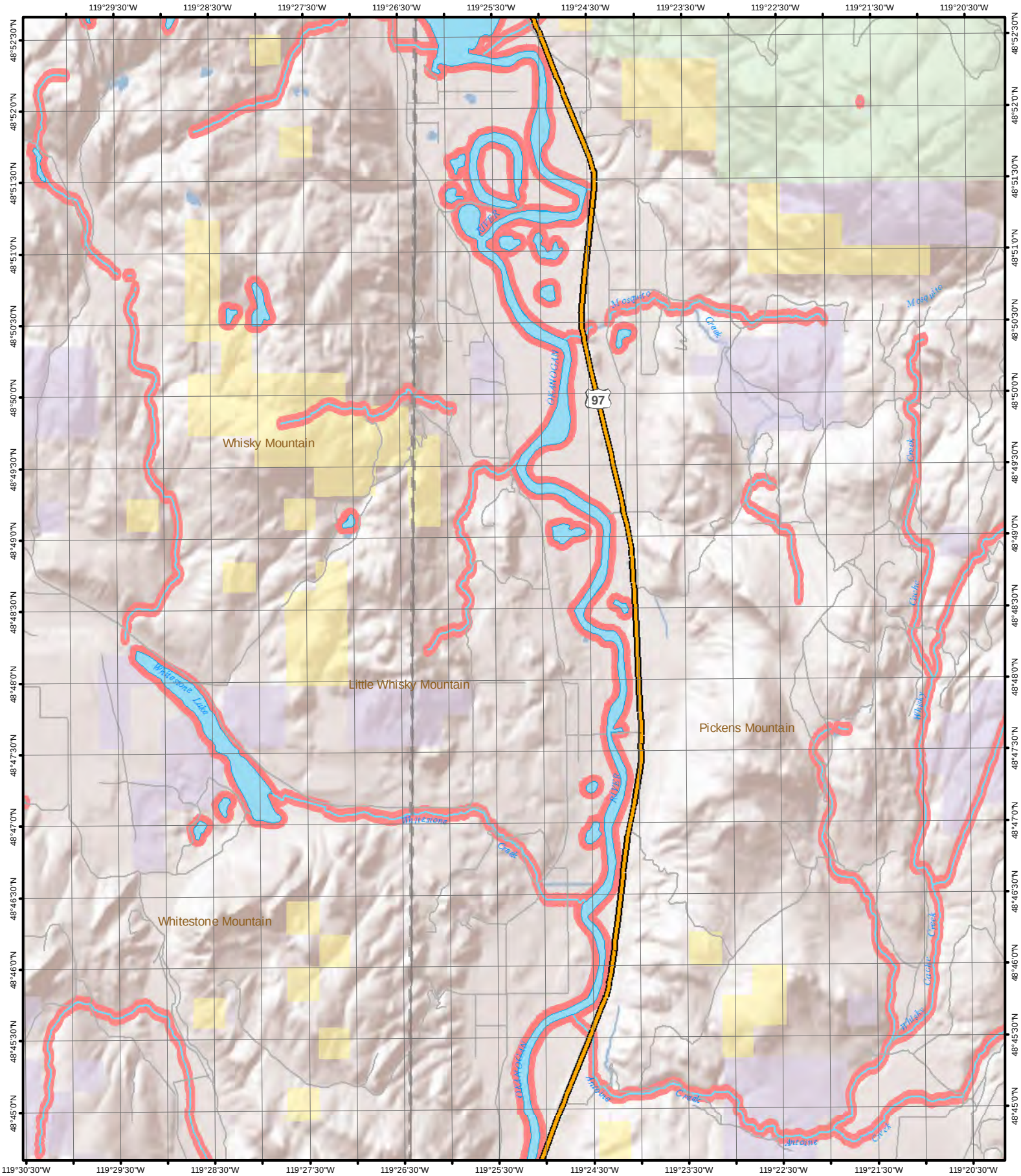
119°30'30"W
119°29'30"W
119°28'30"W
119°27'30"W
119°26'30"W
119°25'30"W
119°24'30"W
119°23'30"W
119°22'30"W
119°21'30"W
119°20'30"W
48°52'30"N
48°52'0"N
48°51'30"N
48°51'0"N
48°50'30"N
48°50'0"N
48°49'30"N
48°49'0"N
48°48'30"N
48°48'0"N
48°47'30"N
48°47'0"N
48°46'30"N
48°46'0"N
48°45'30"N
48°45'0"N
Okanogan River
Okanogan River
Okanogan River

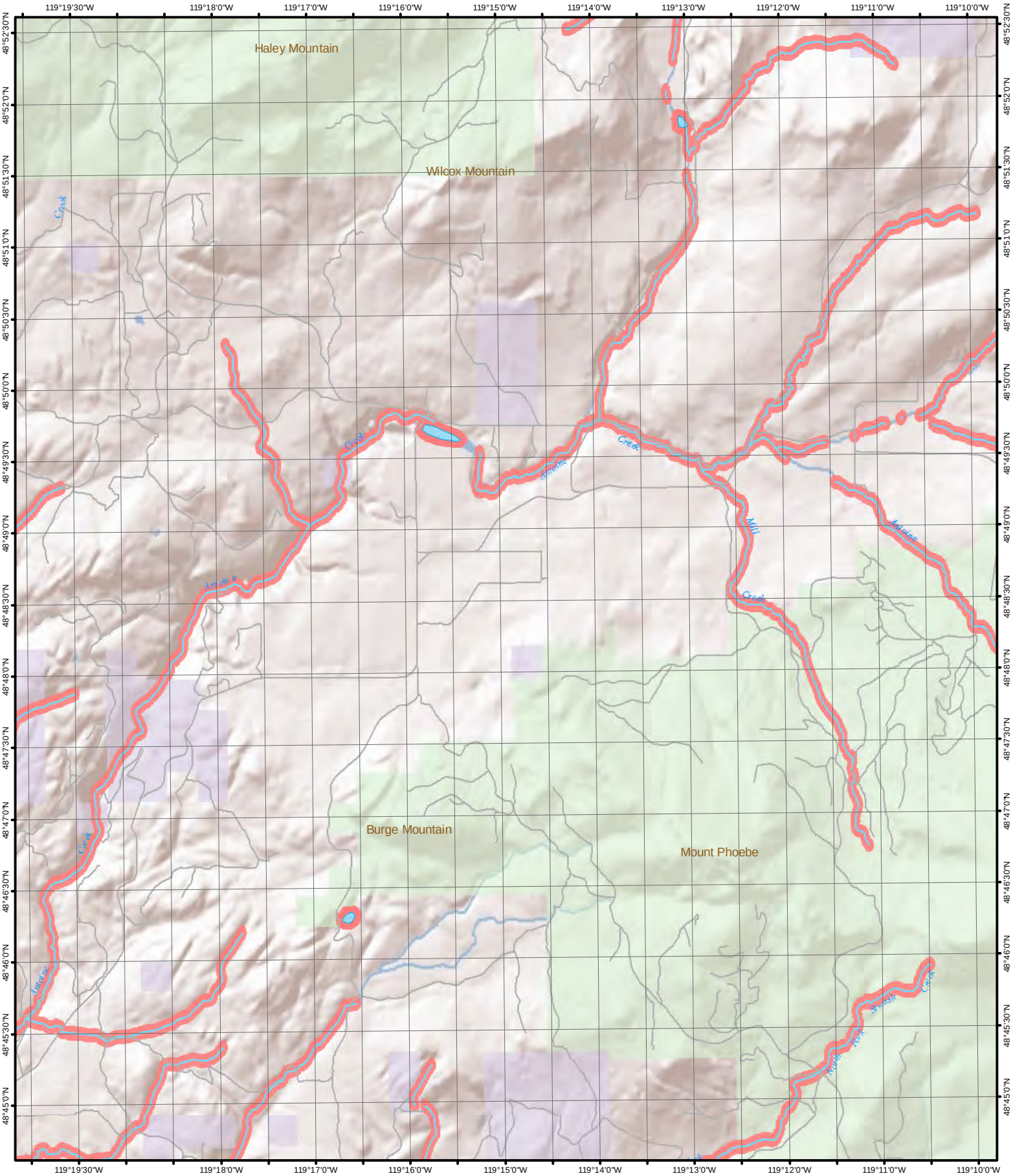

1 inch equals 1 mile

0 2,500 5,000 10,000 Feet

N

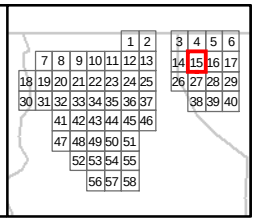

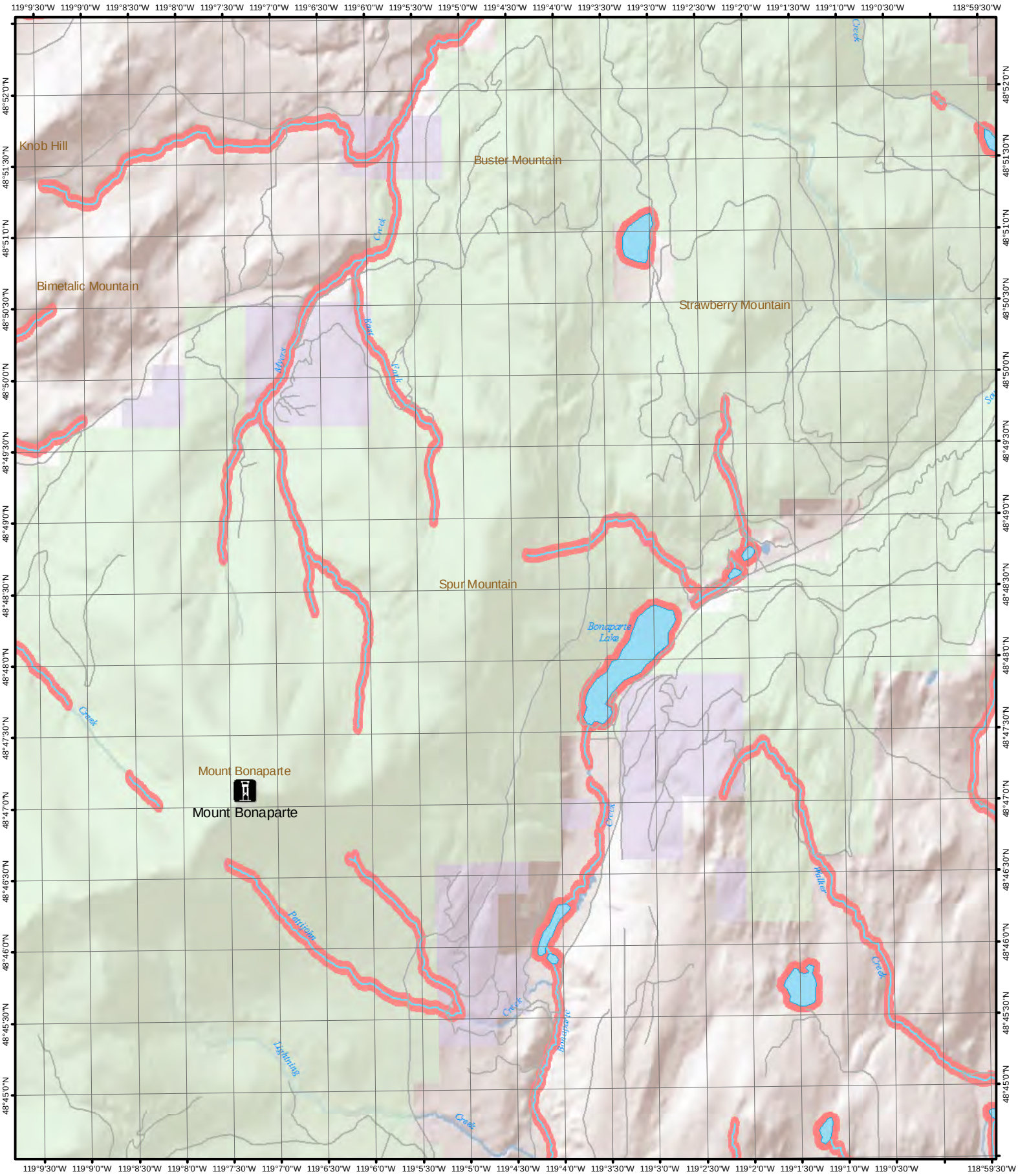

1 inch equals 1 mile

0 2,500 5,000 10,000 Feet

N

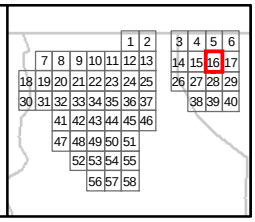

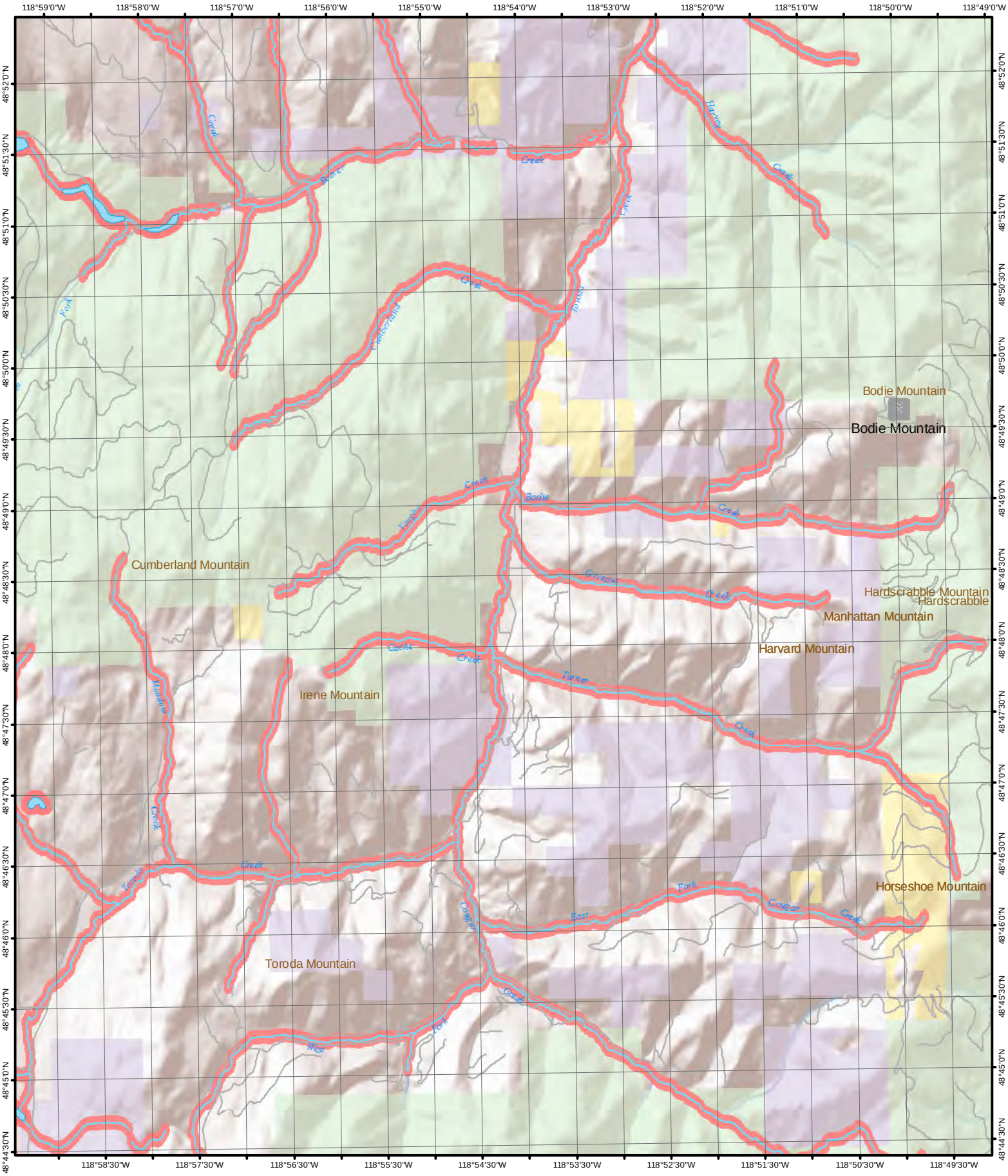

1 inch equals 1 mile

0 2,500 5,000 10,000 Feet

N

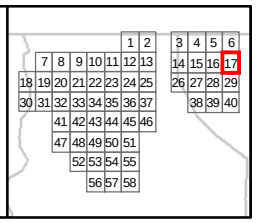

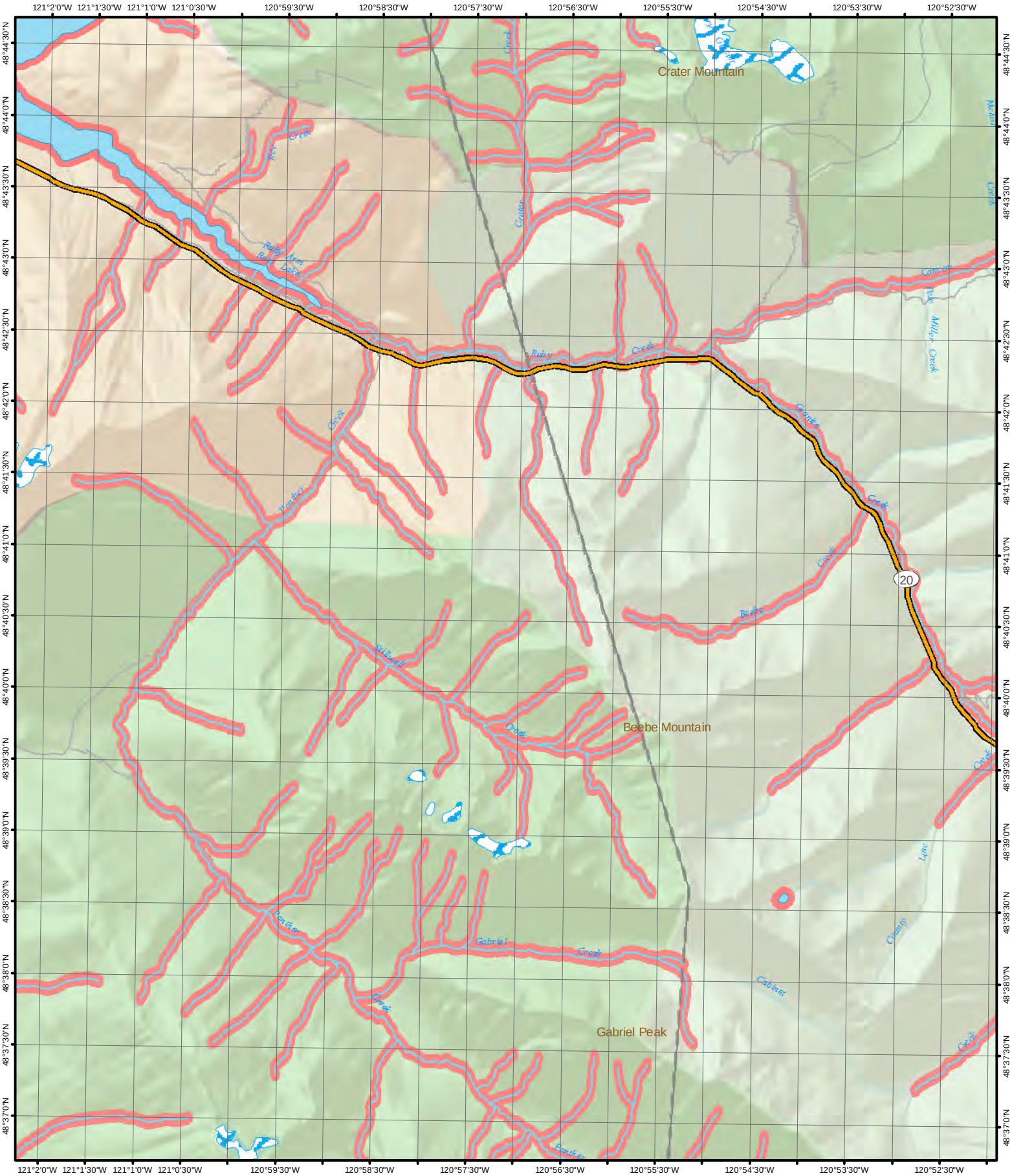

1 inch equals 1 mile

0 2,500 5,000 10,000 Feet

N

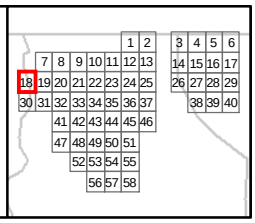

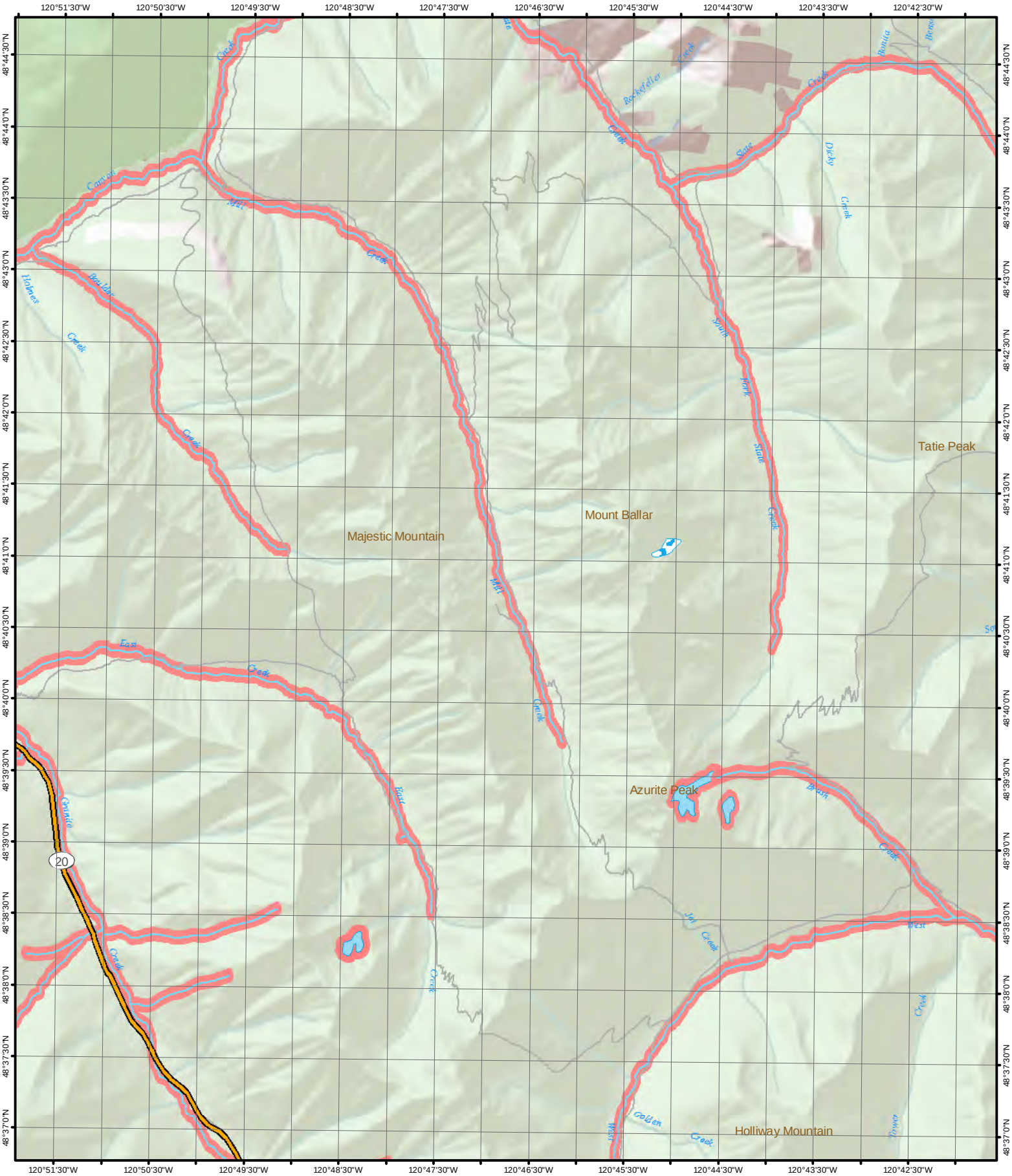

1 inch equals 1 mile

0 2,500 5,000 10,000 Feet

N

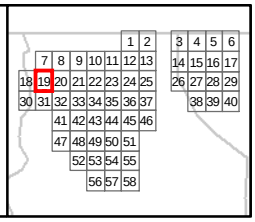

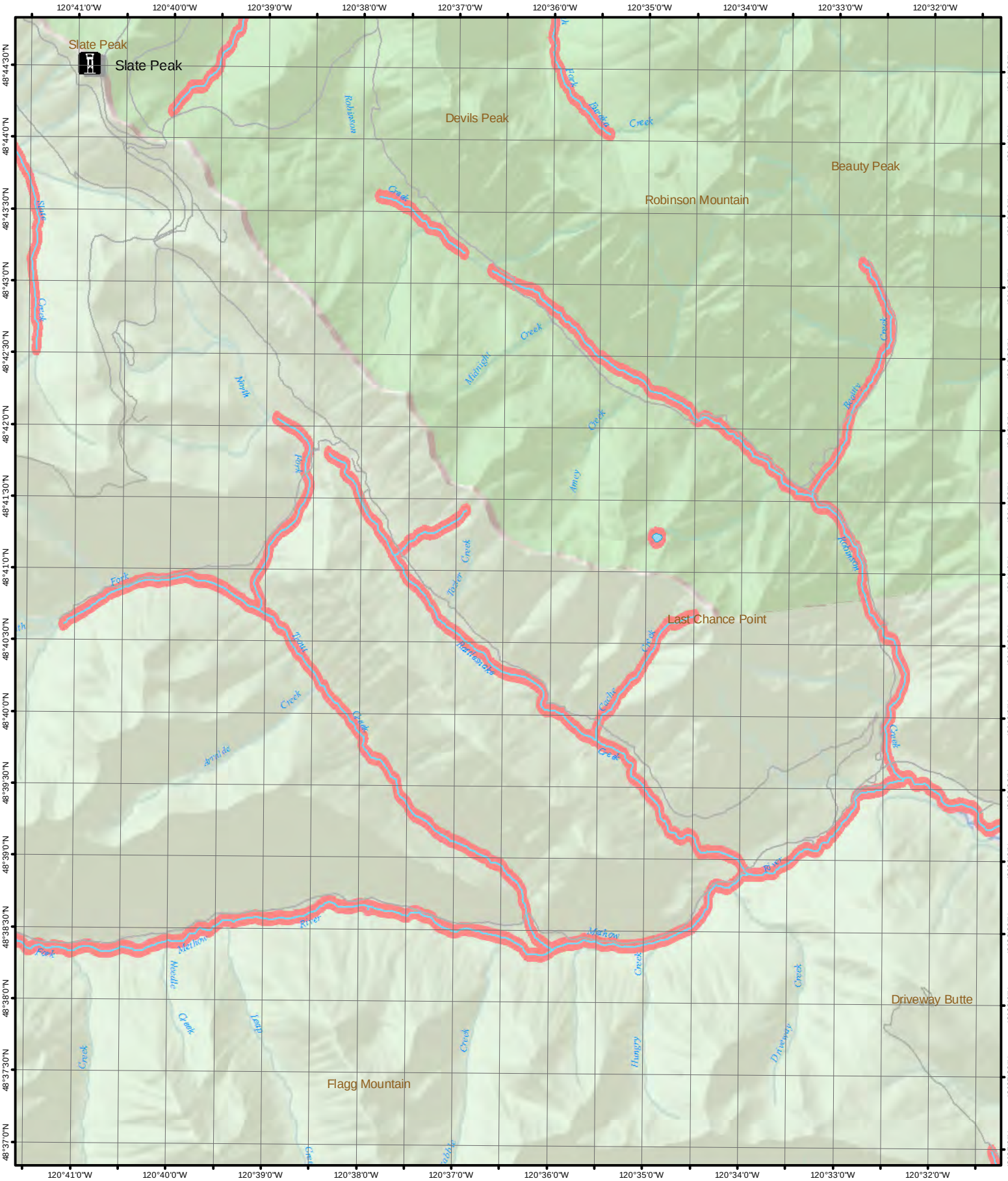

1 inch equals 1 mile

0 2,500 5,000 10,000 Feet

N

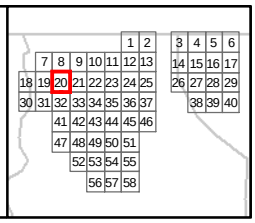

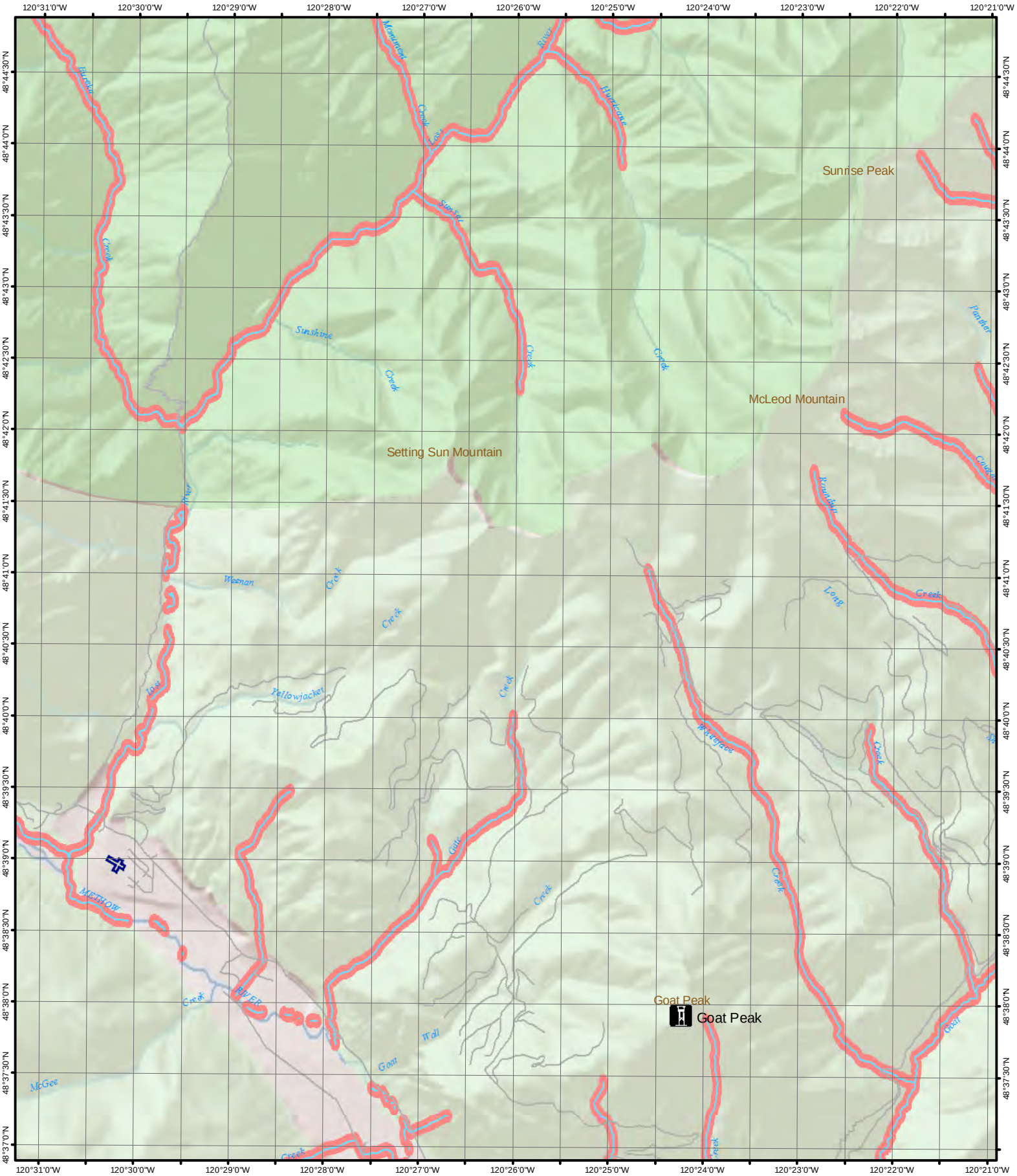
Sunrise Peak
McLeod Mountain
Setting Sun Mountain
Goat Peak
Goat Peak
Sunshine
Weenan
Yellowjacket
Hurricane
Rainbow
Panther
Long
Whitegrass
Goat
Wall
Cole
Creek
Fork
River
Burton
Monument
Coal
Sunset
Meadow
McGee
Creek
Creek
Creek

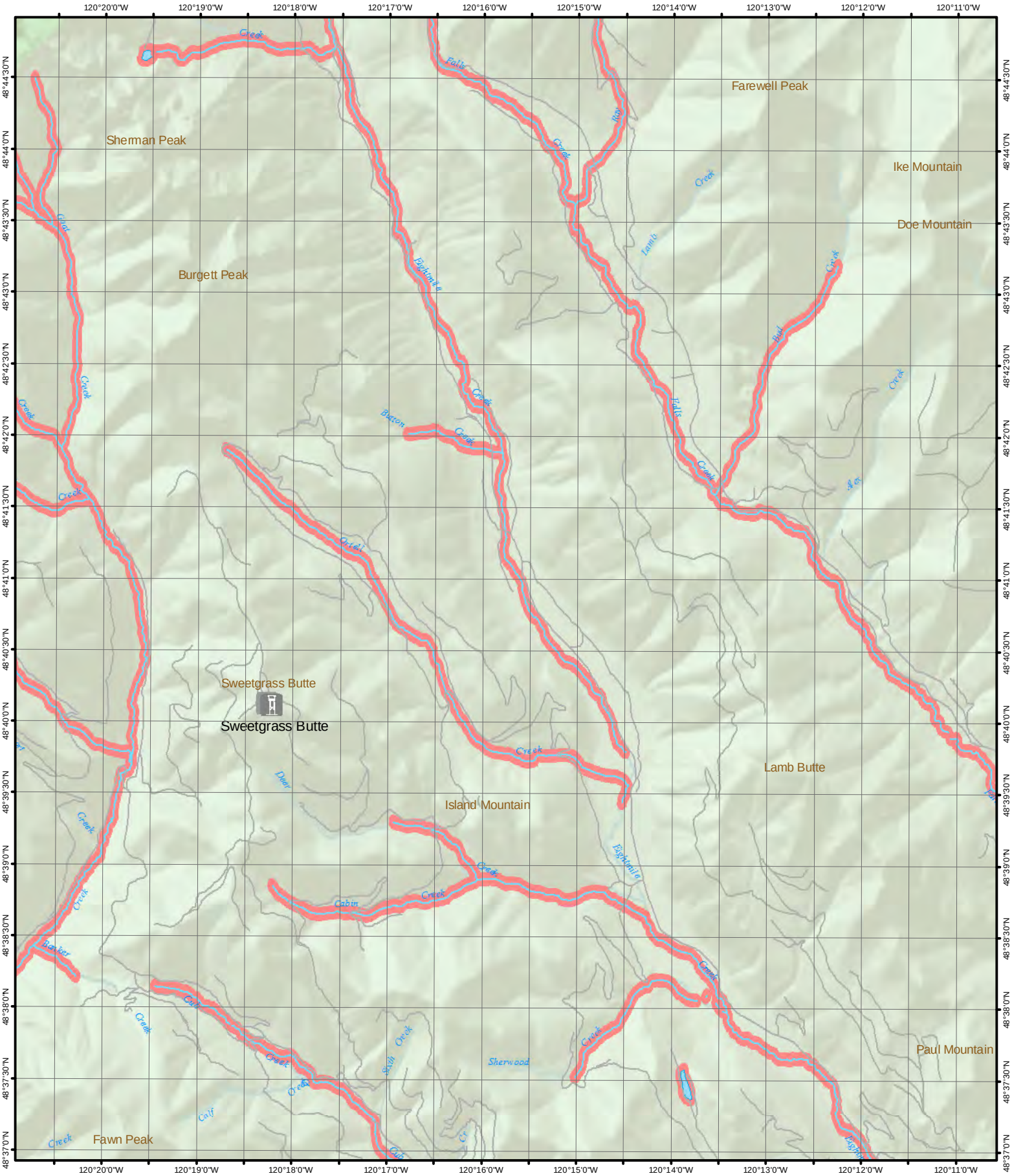

1 inch equals 1 mile

0 2,500 5,000 10,000 Feet

N

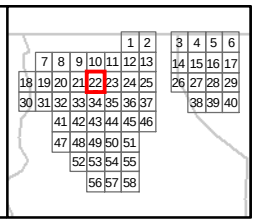

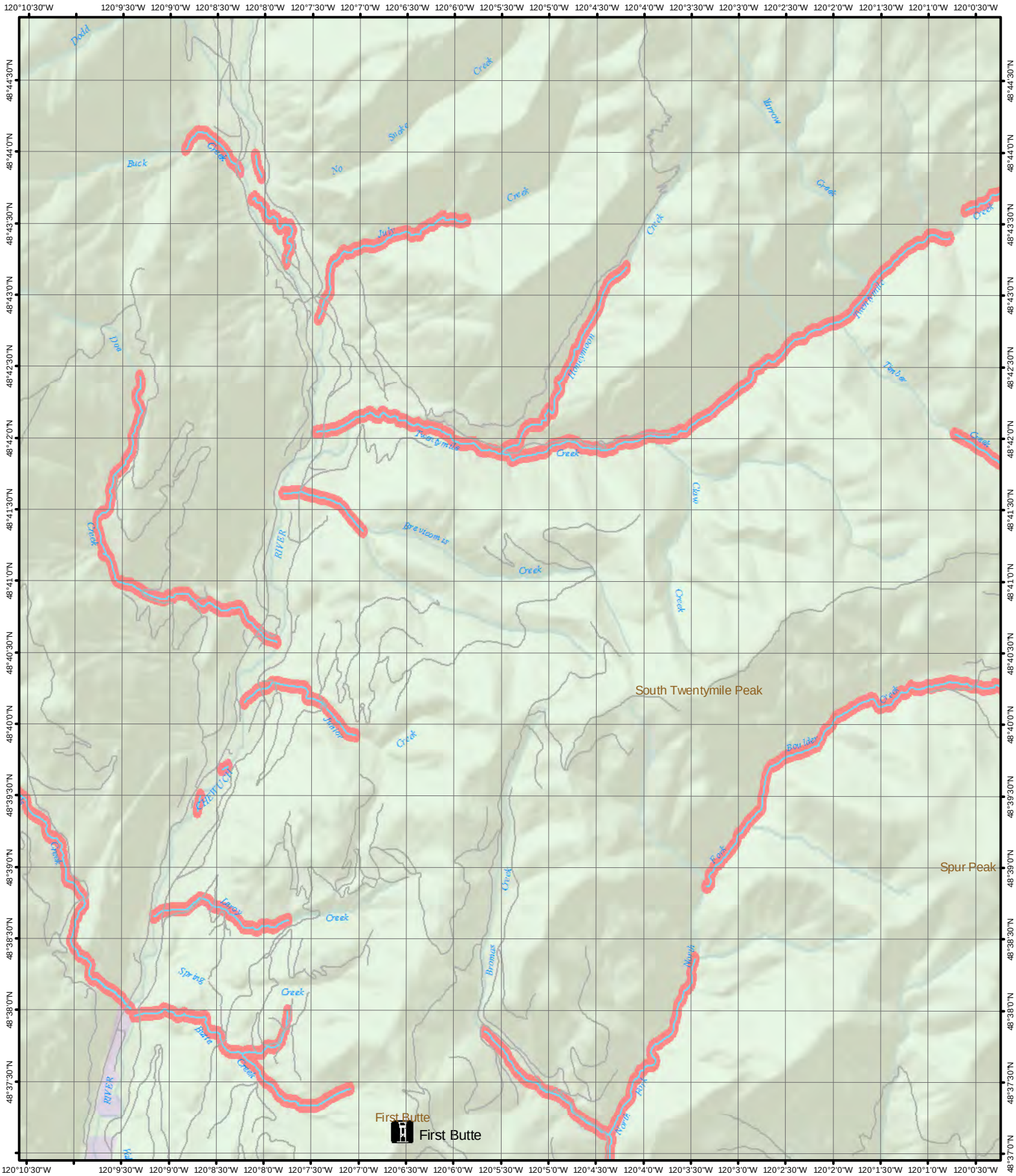

1 inch equals 1 mile

0 2,500 5,000 10,000 Feet

N

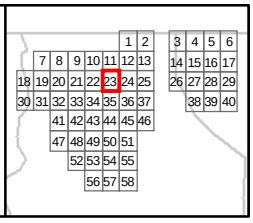

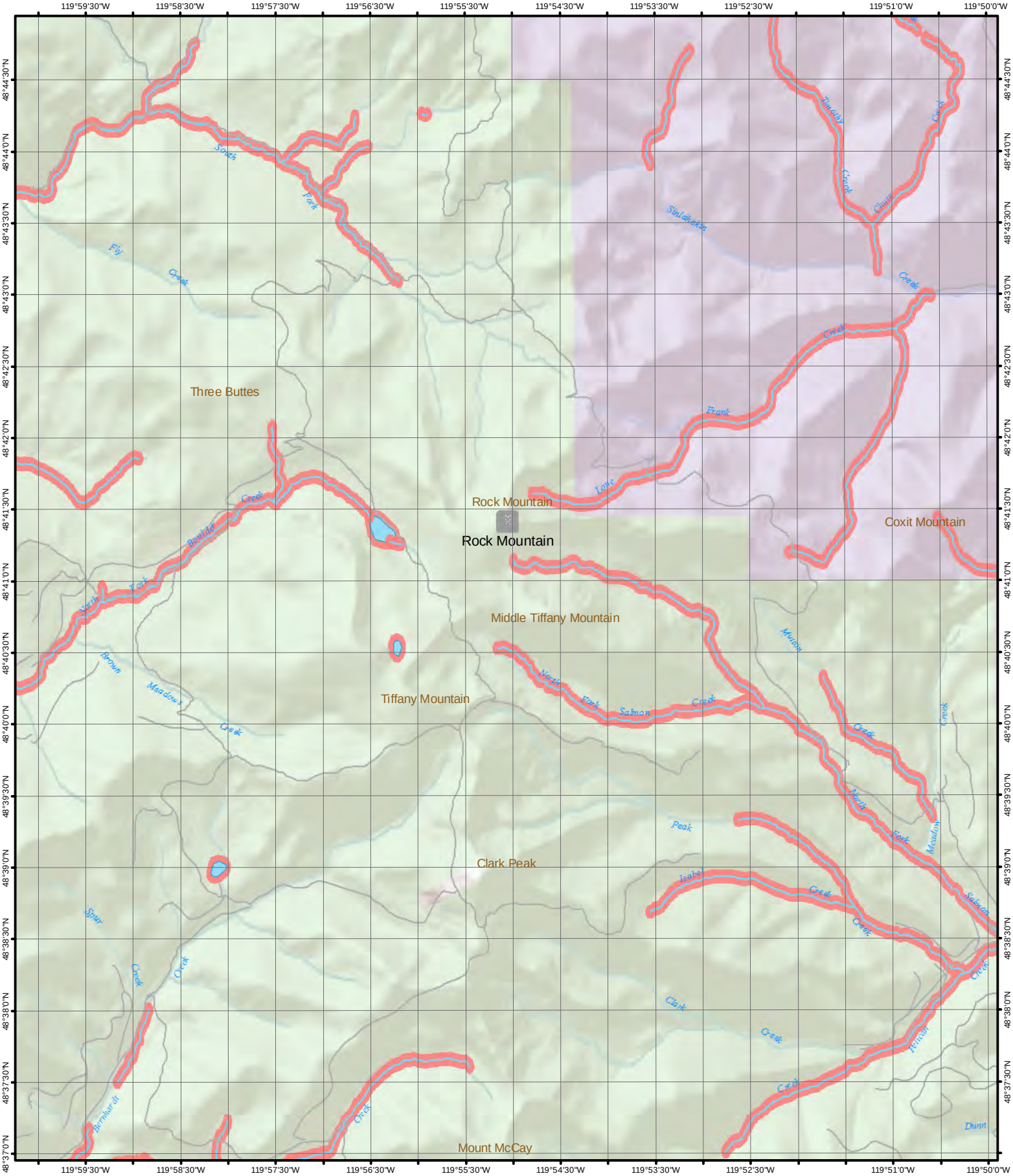

1 inch equals 1 mile

0 2,500 5,000 10,000 Feet

N

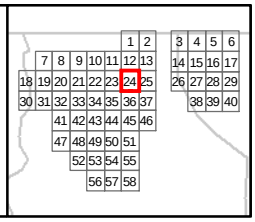

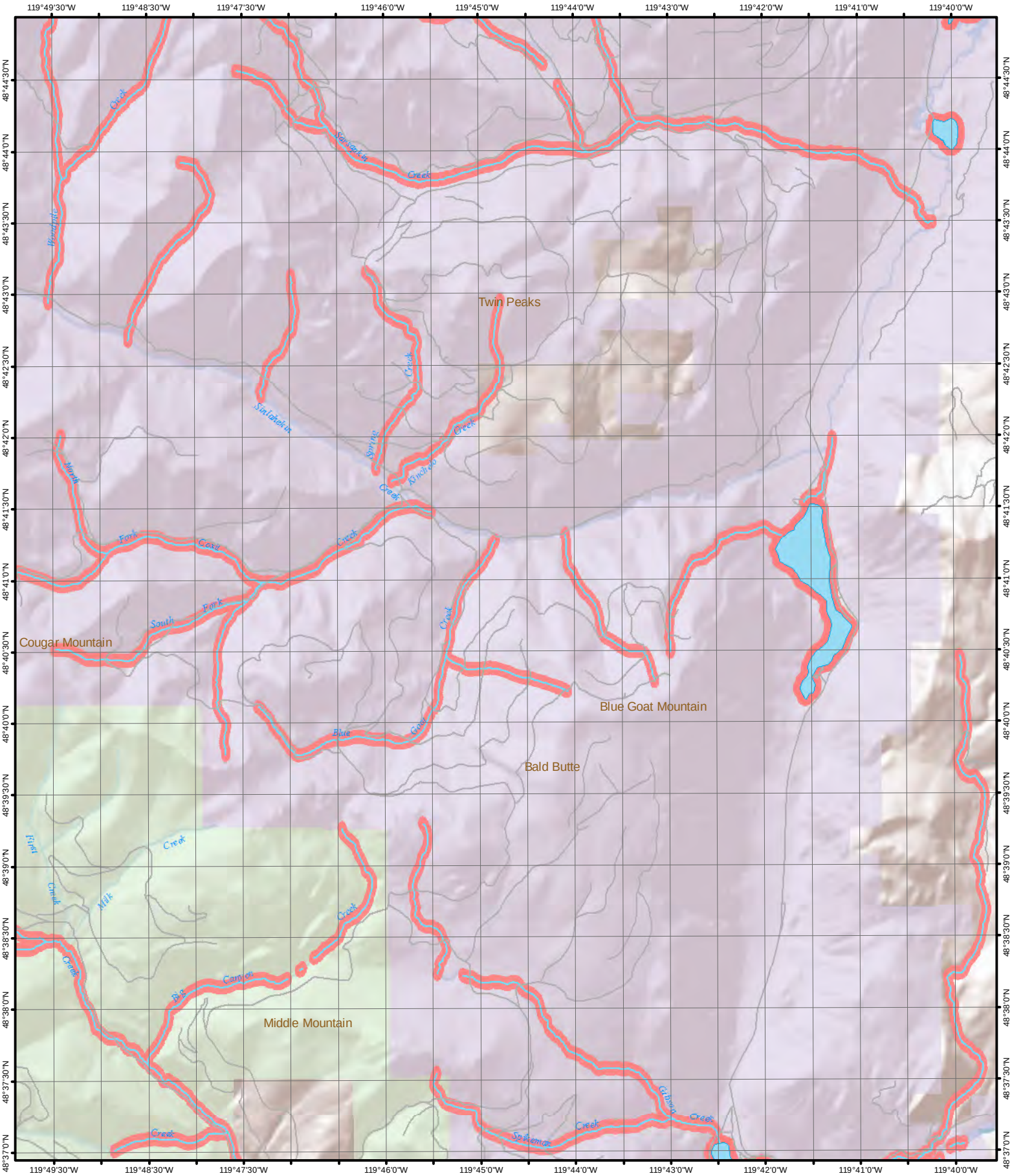

1 inch equals 1 mile

0 2,500 5,000 10,000 Feet

N

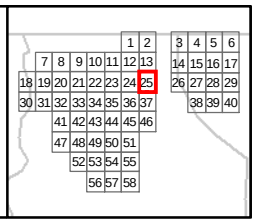

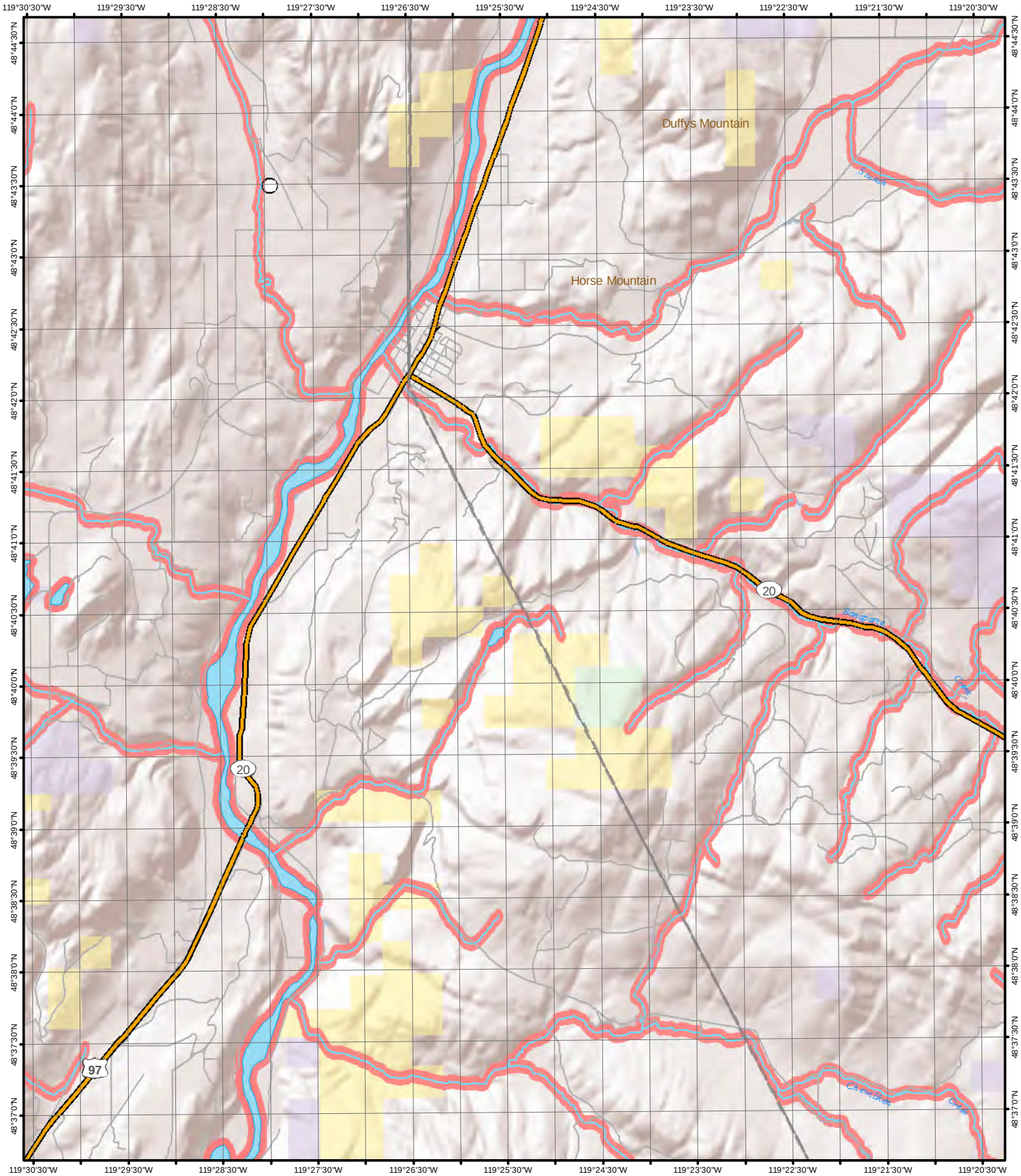

1 inch equals 1 mile

0 2,500 5,000 10,000 Feet

N

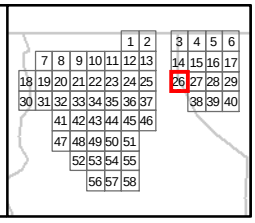

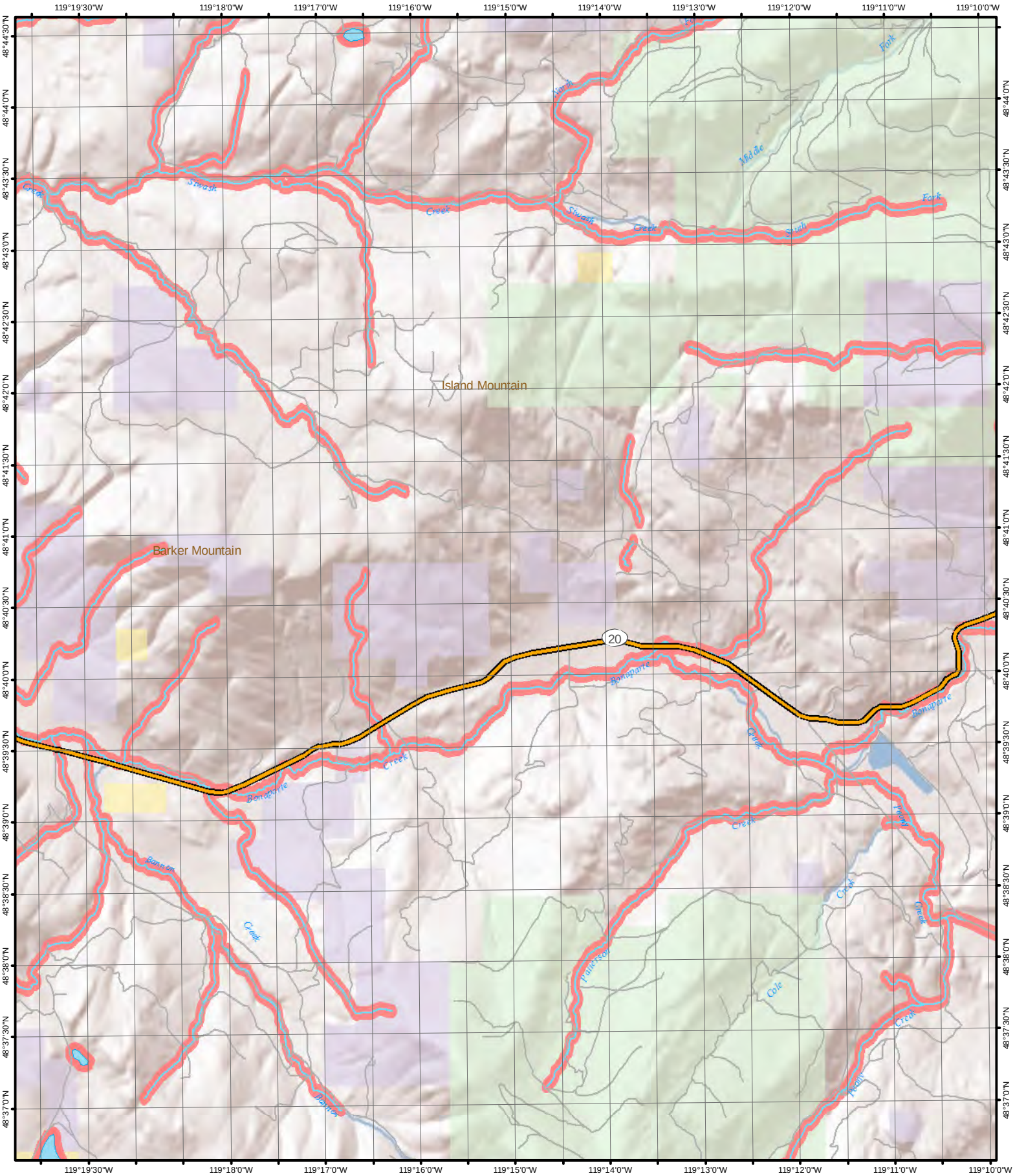

1 inch equals 1 mile

0 2,500 5,000 10,000 Feet

N

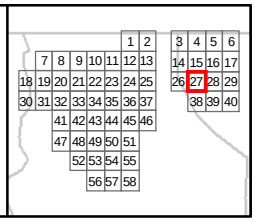

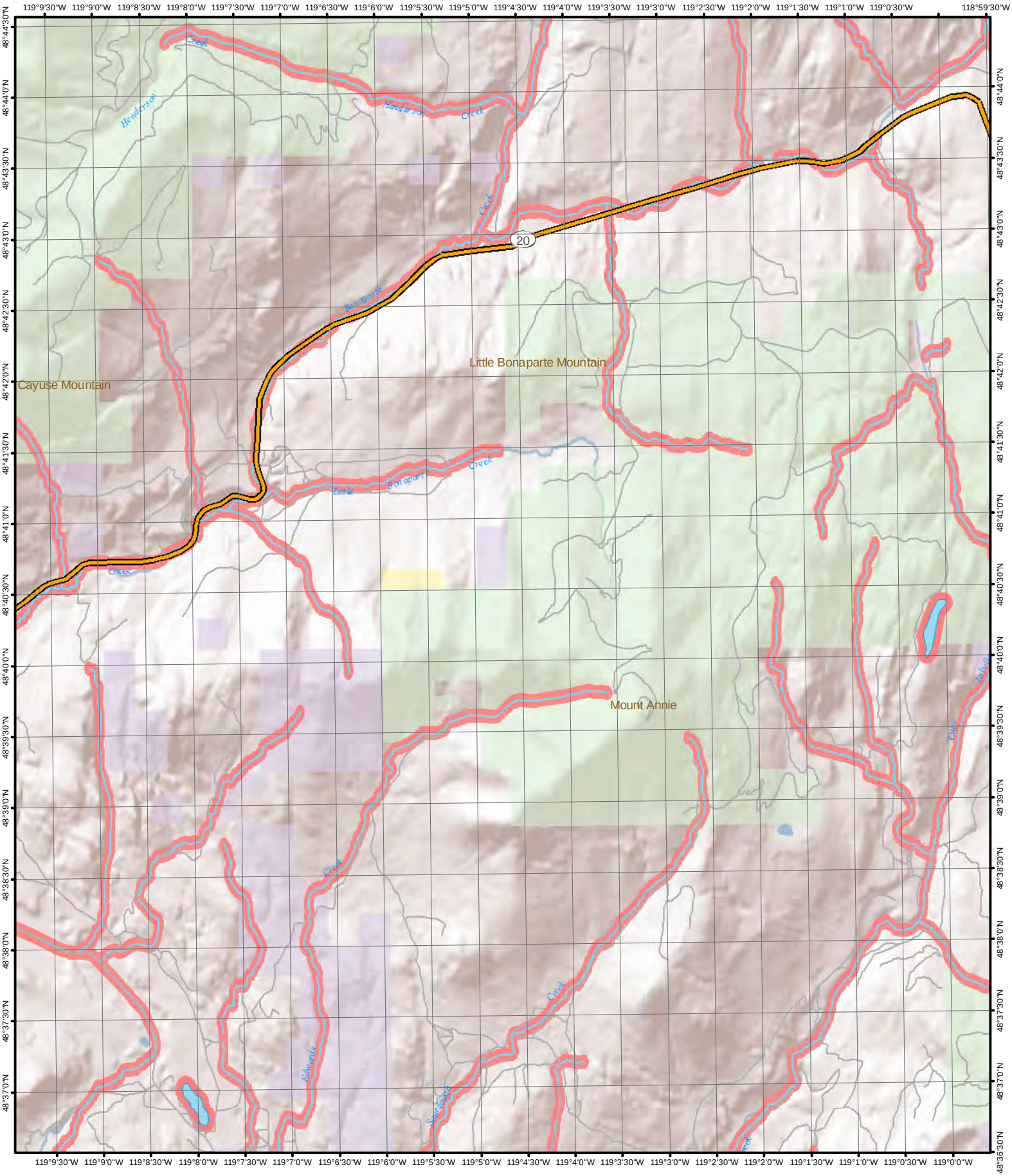

1 inch equals 1 mile

0 2,500 5,000 10,000 Feet

N

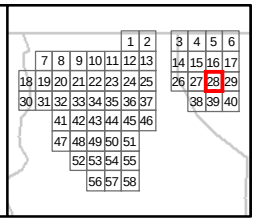

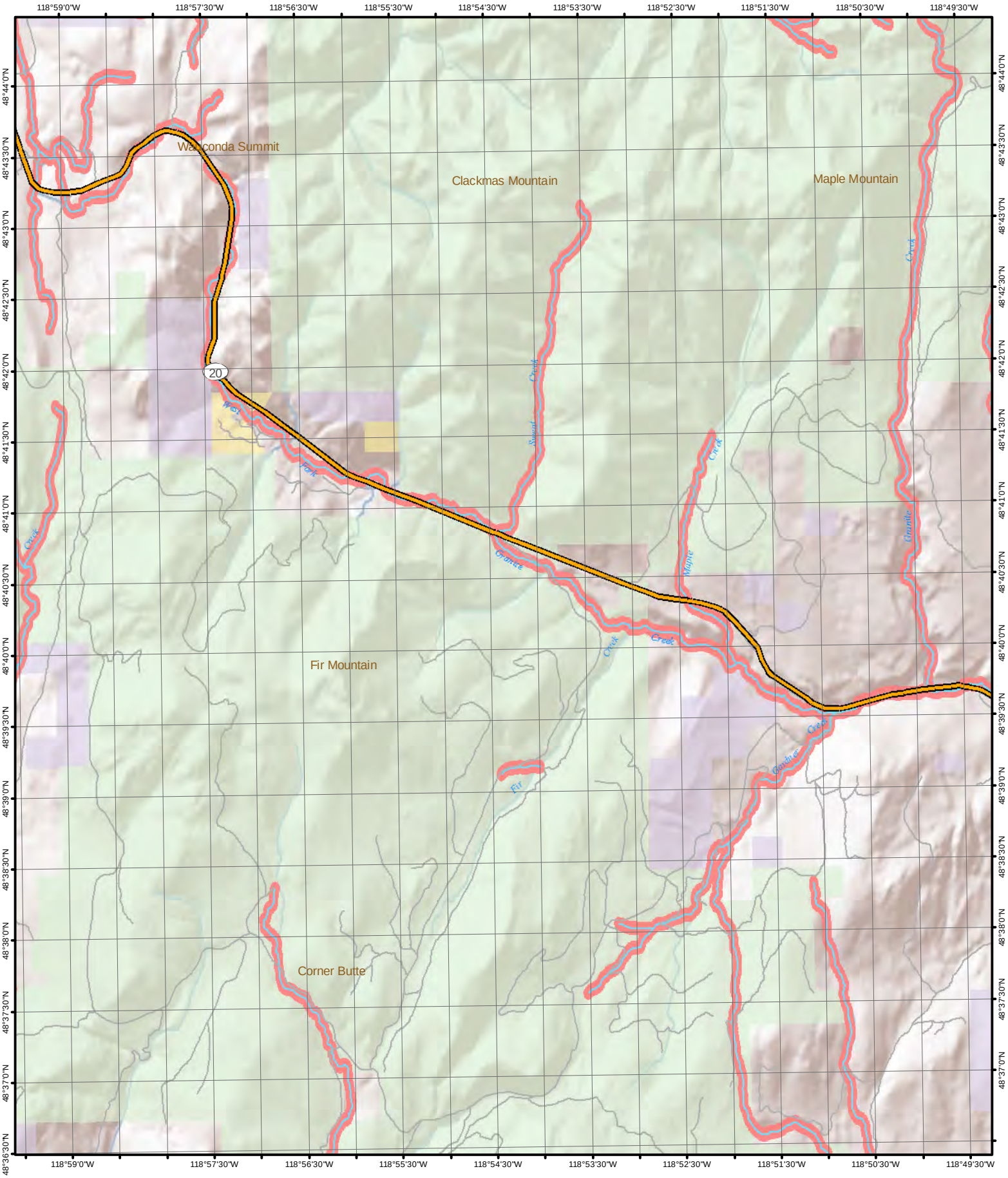

1 inch equals 1 mile

0 2,500 5,000 10,000 Feet

N

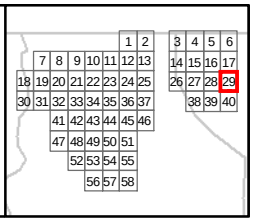

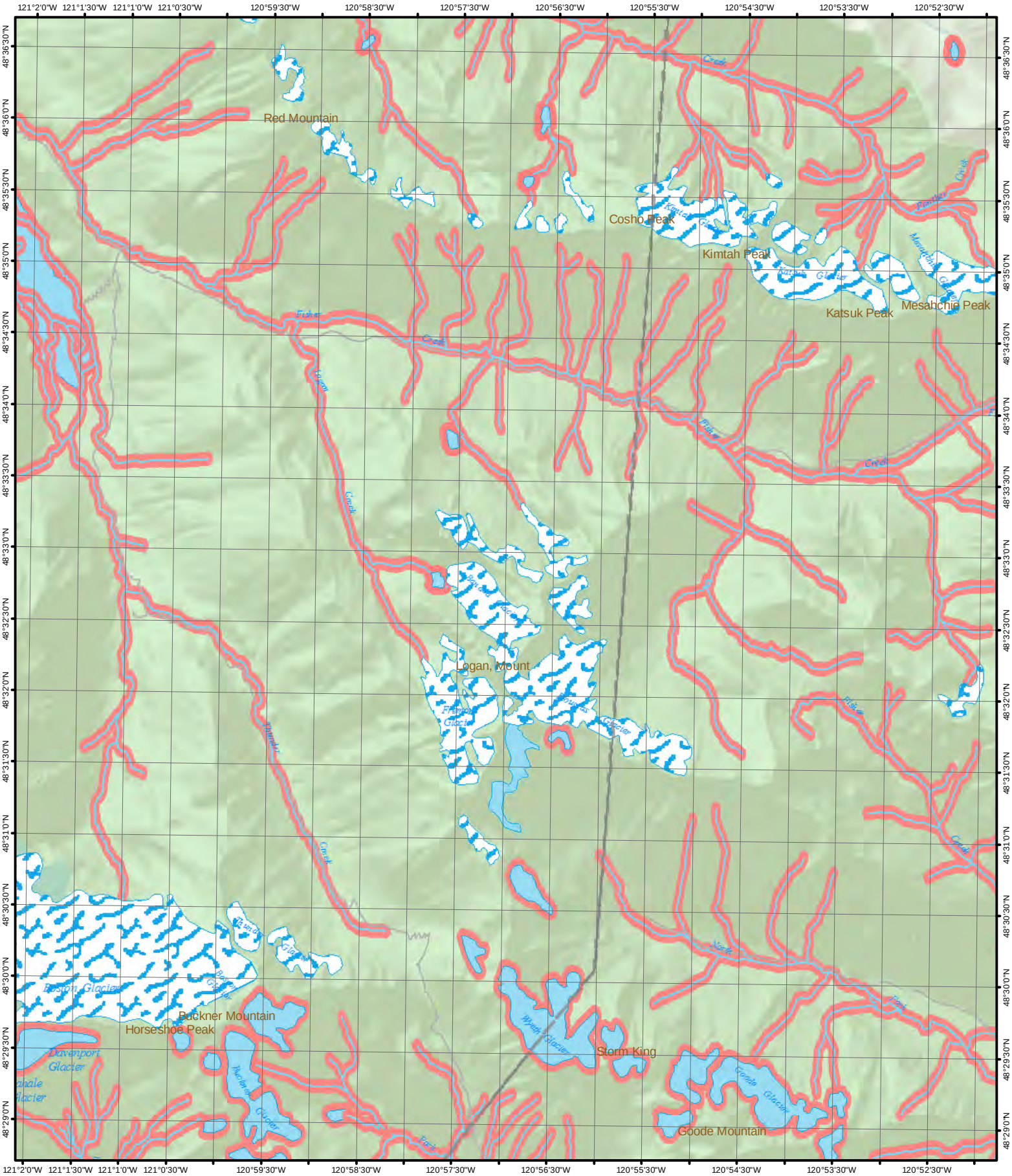
121°2'0"W
121°1'30"W
121°1'0"W
121°0'30"W
120°59'30"W
120°58'30"W
120°57'30"W
120°56'30"W
120°55'30"W
120°54'30"W
120°53'30"W
120°52'30"W
48°36'30"N
48°36'0"N
48°35'30"N
48°35'0"N
48°34'30"N
48°34'0"N
48°33'30"N
48°33'0"N
48°32'30"N
48°32'0"N
48°31'30"N
48°31'0"N
48°30'30"N
48°30'0"N
48°29'30"N
48°29'0"N
Red Mountain
Cosho Peak
Kimtah Peak
Katsuk Peak
Mesahchie Peak
Logan, Mount
Buckner Mountain
Horseshoe Peak
Storm King
Goode Mountain
Boston Glacier
Davenport Glacier
Wyatt Glacier
Goode Glacier
Buckner Glacier
Fisher Creek
Chandler Creek
Mountain Creek
Fisher Creek
Fisher Creek
Fisher

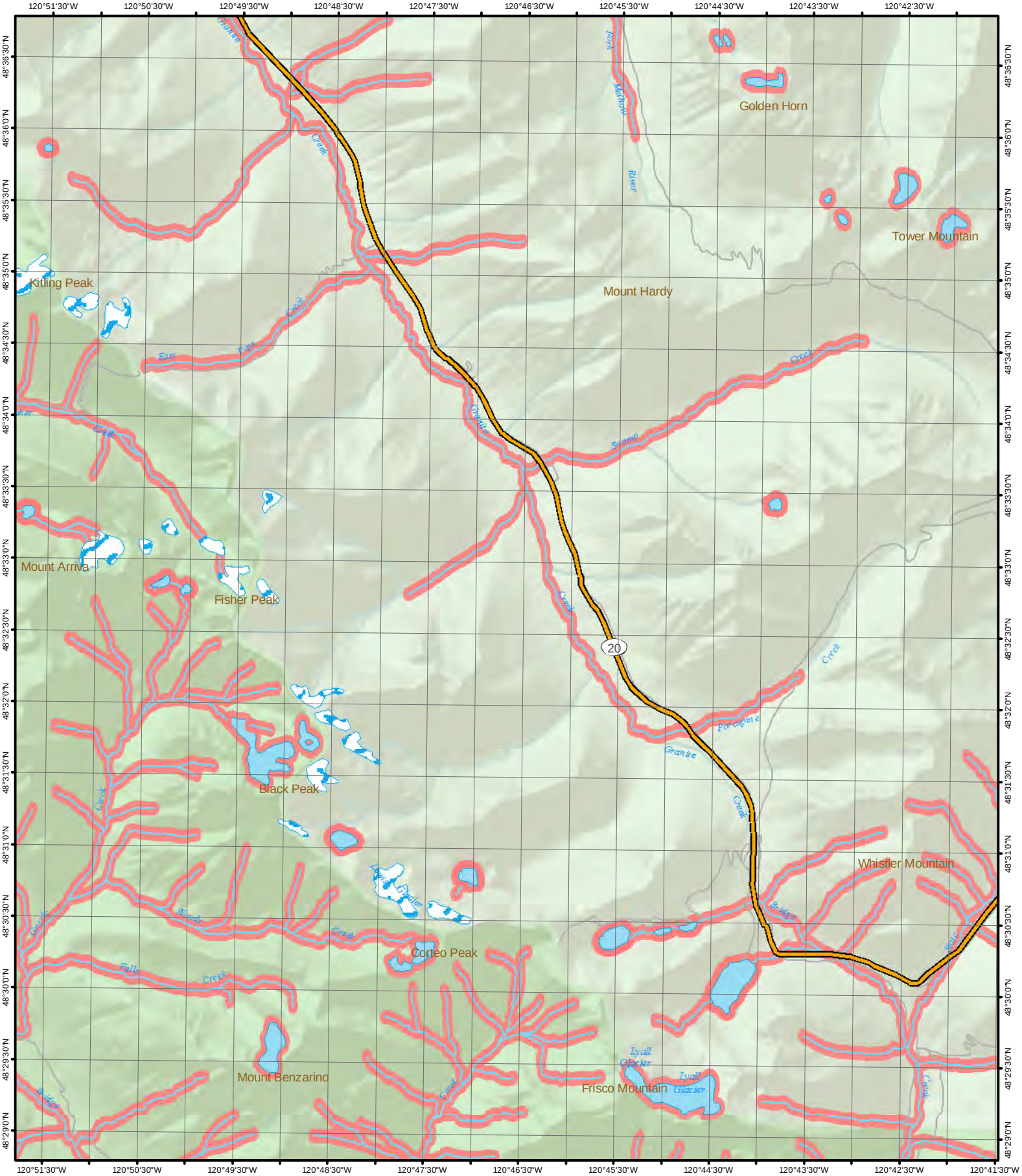

1 inch equals 1 mile

0 2,500 5,000 10,000 Feet

N

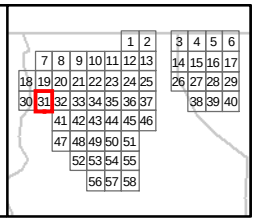

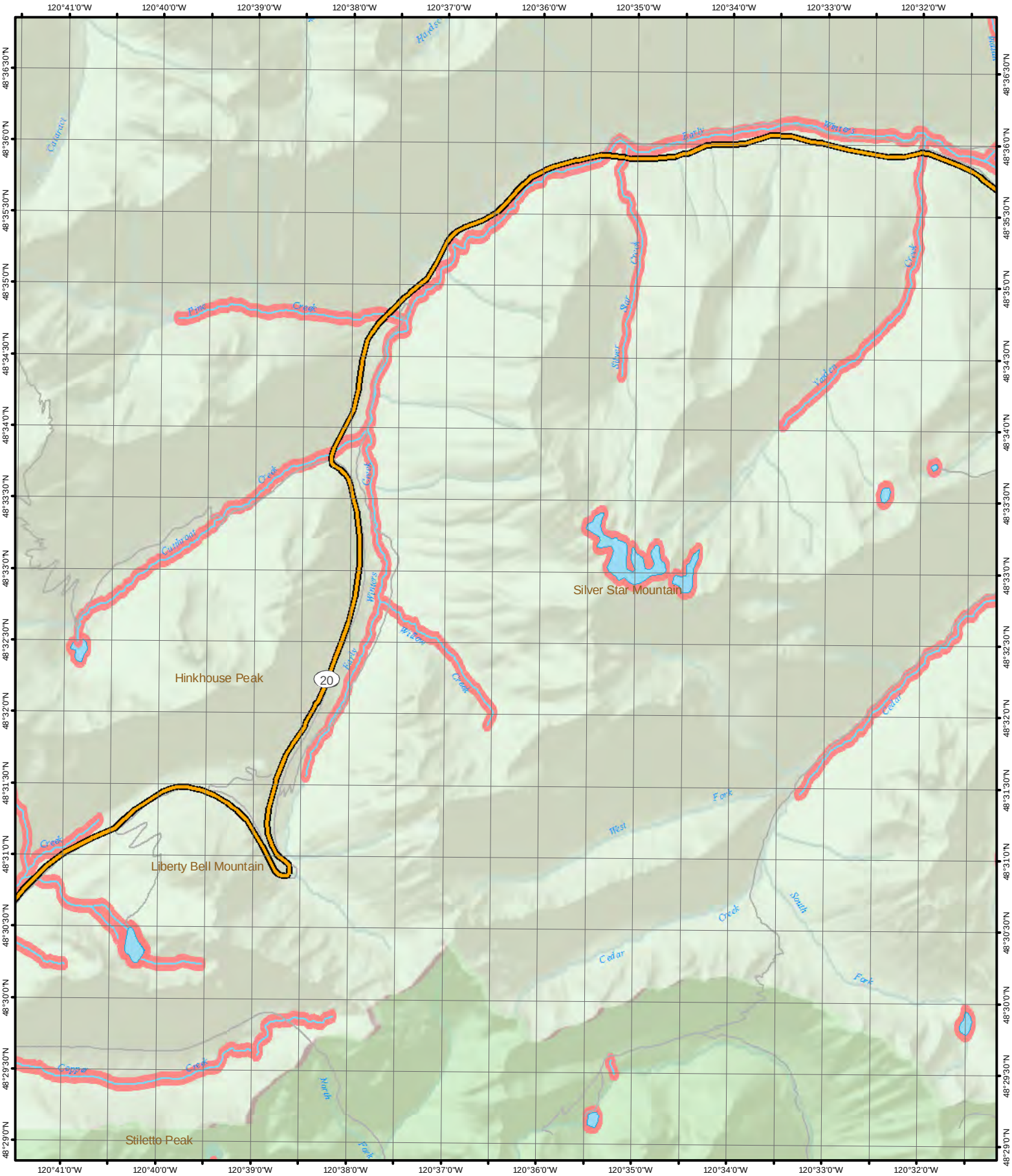

1 inch equals 1 mile

0 2,500 5,000 10,000 Feet

N

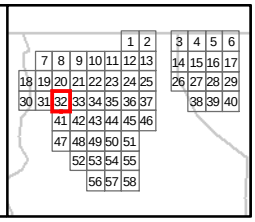

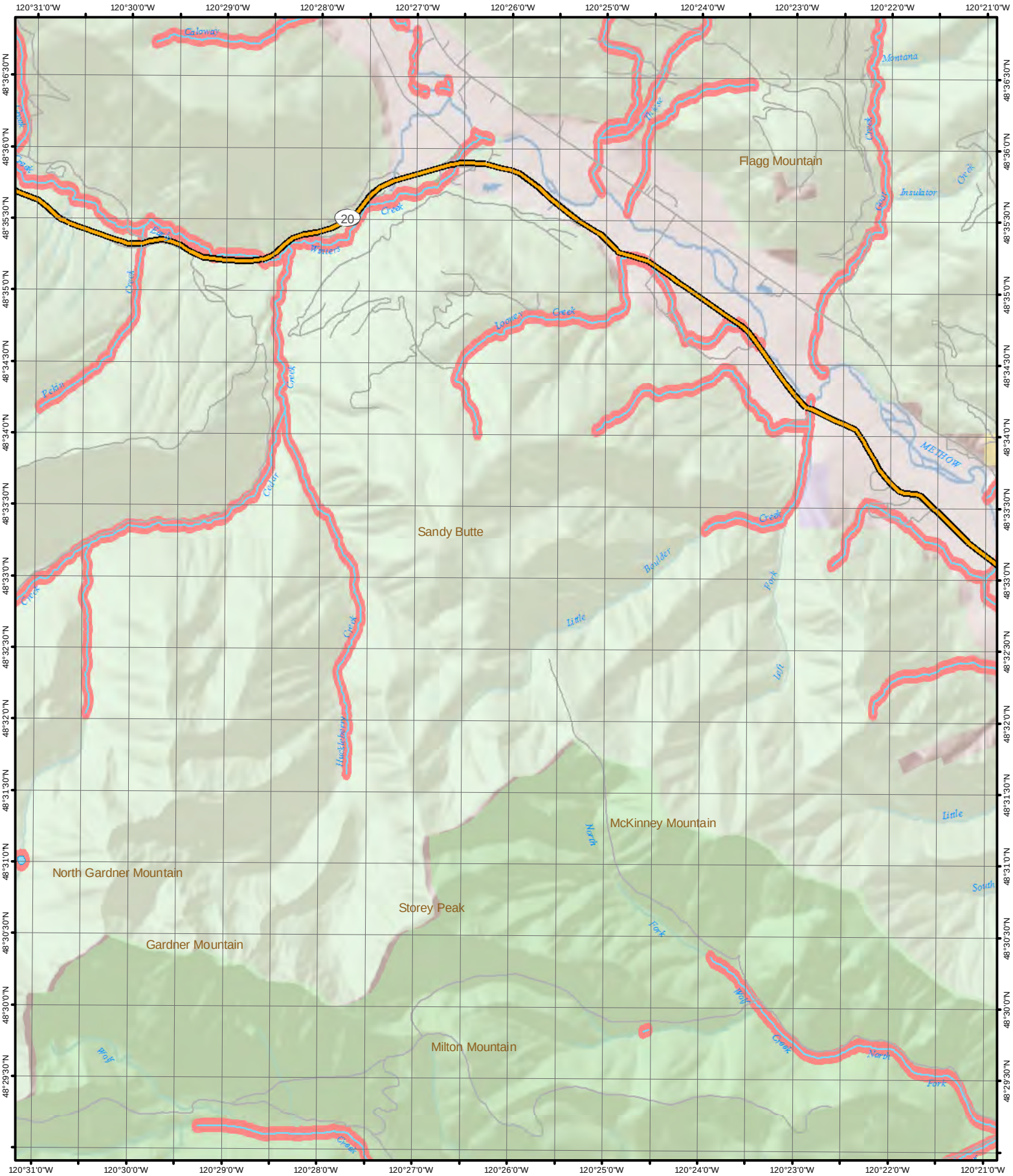

1 inch equals 1 mile

0 2,500 5,000 10,000 Feet

N

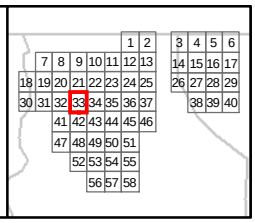

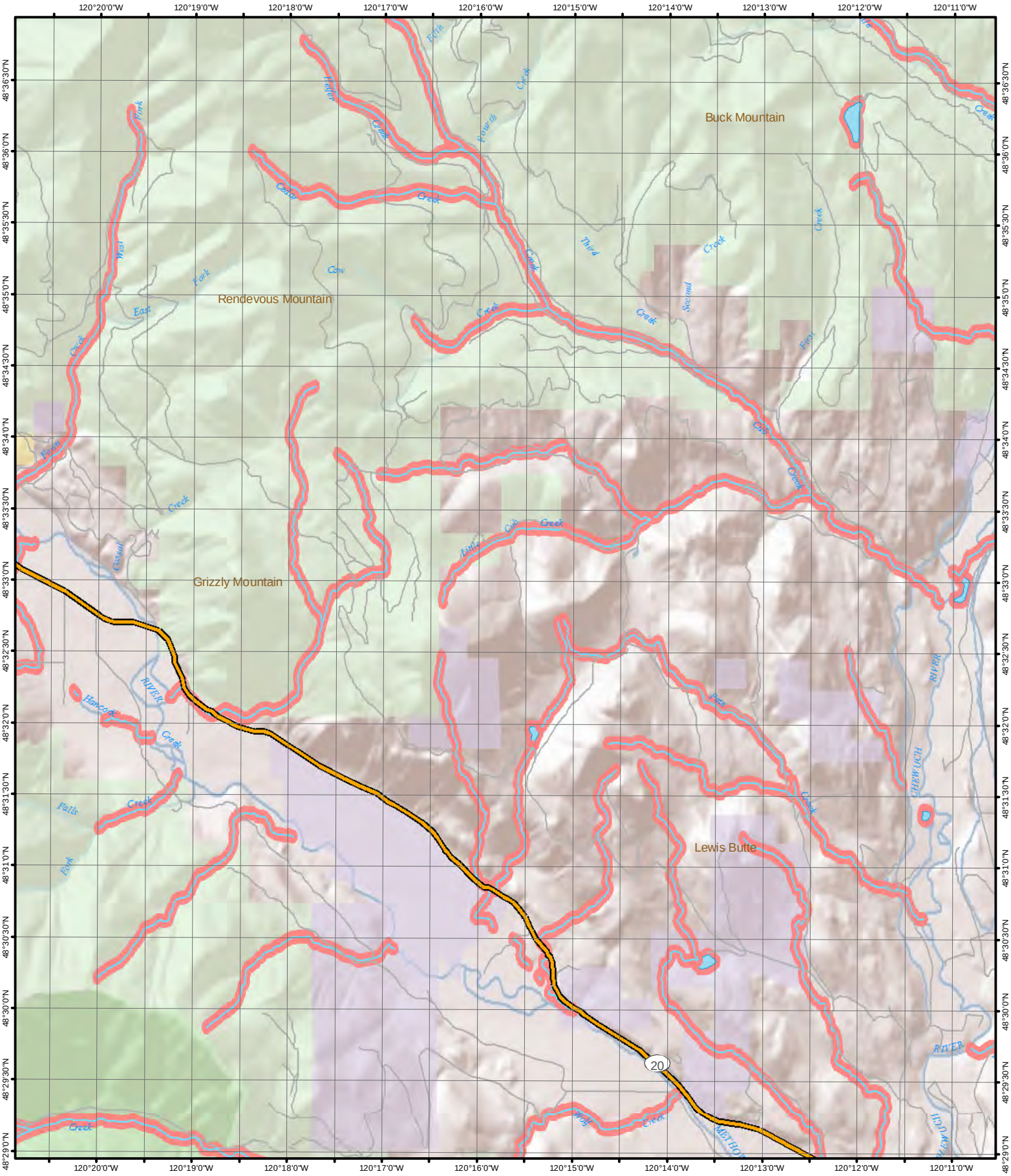

1 inch equals 1 mile

0 2,500 5,000 10,000 Feet

N

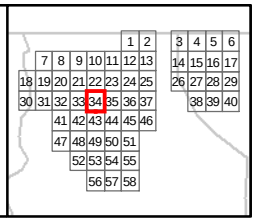

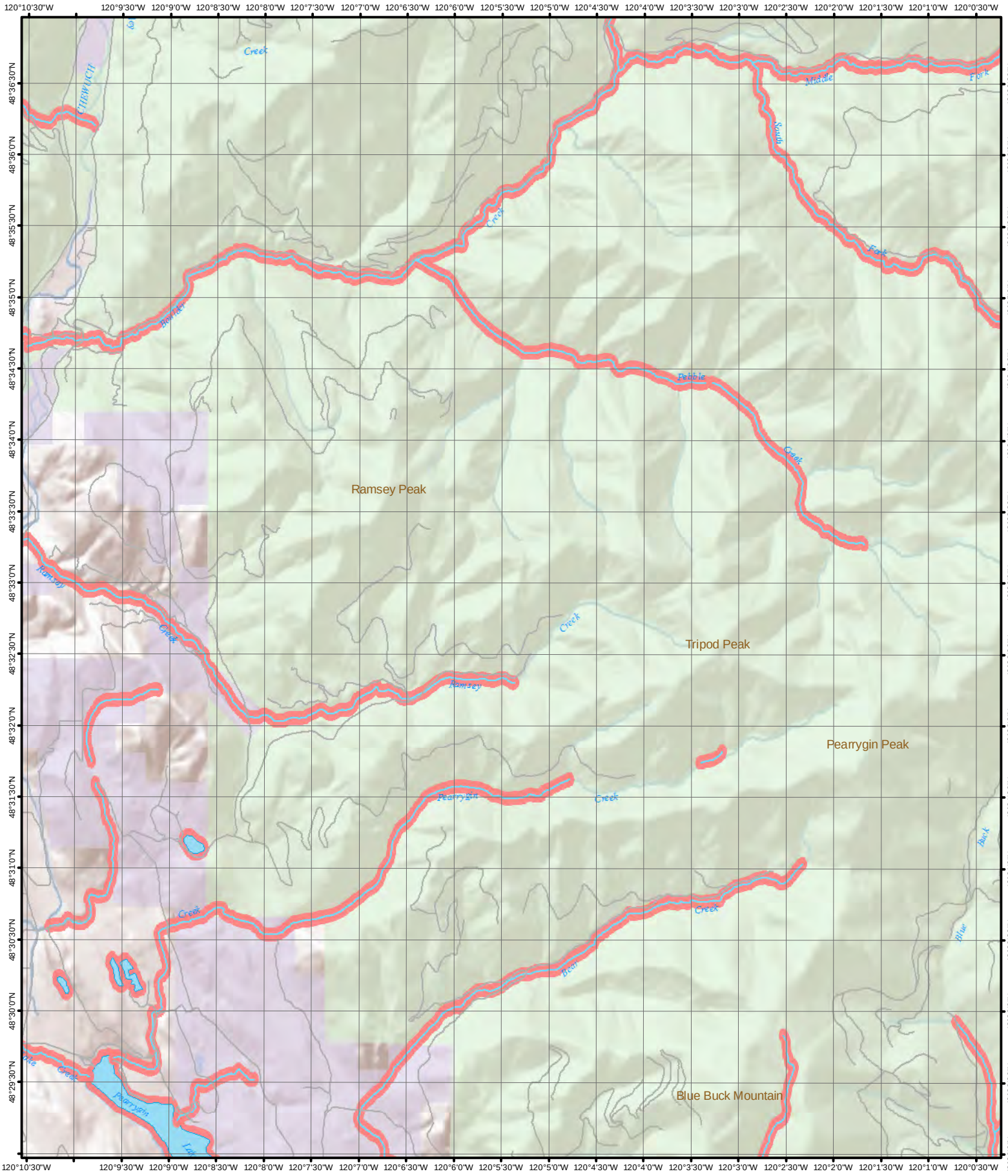

1 inch equals 1 mile

0 2,500 5,000 10,000 Feet

N

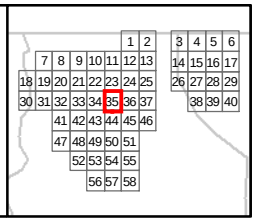

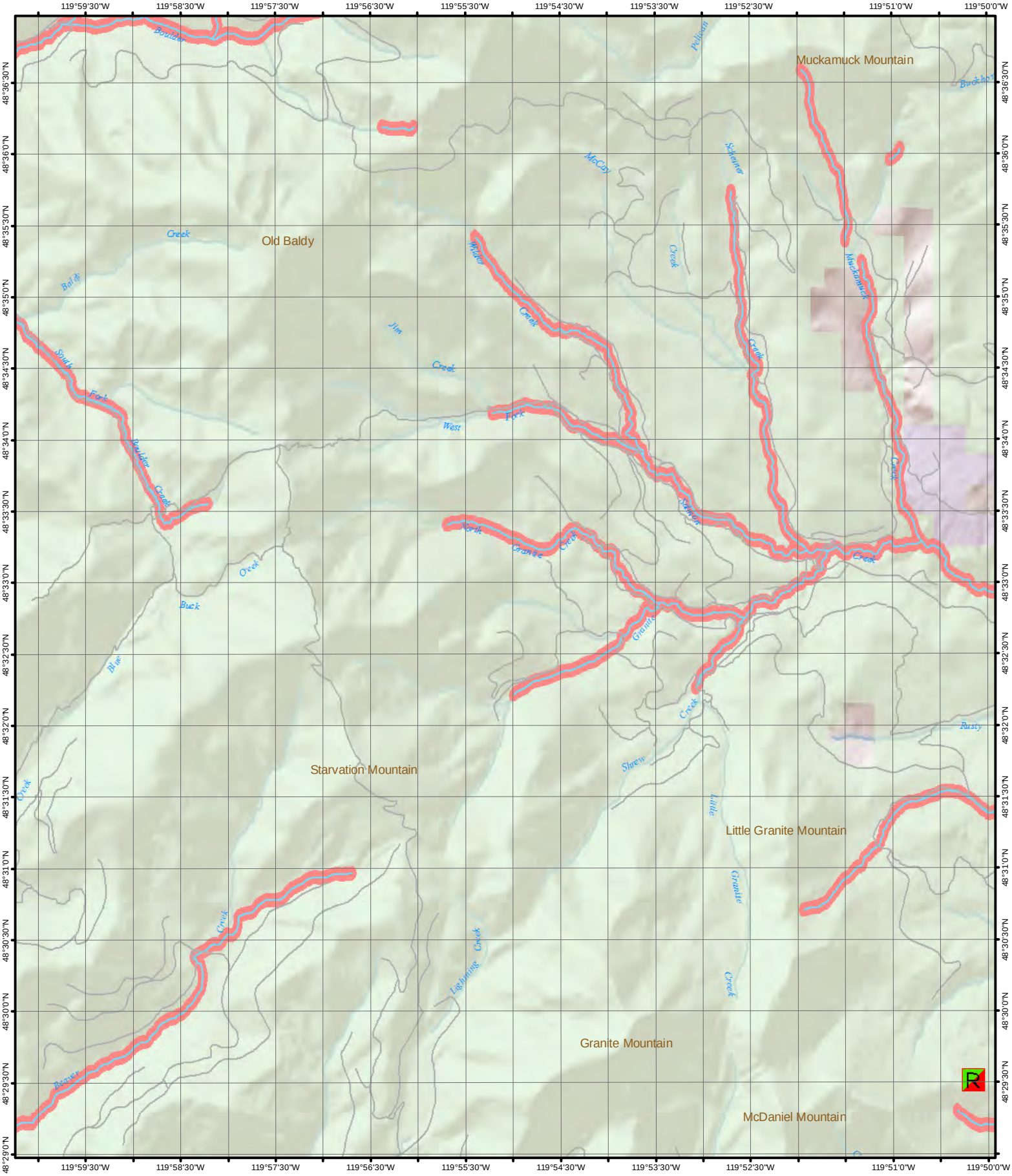

1 inch equals 1 mile

0 2,500 5,000 10,000 Feet

N

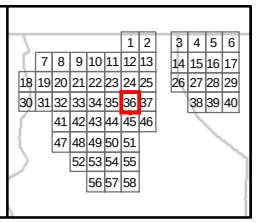

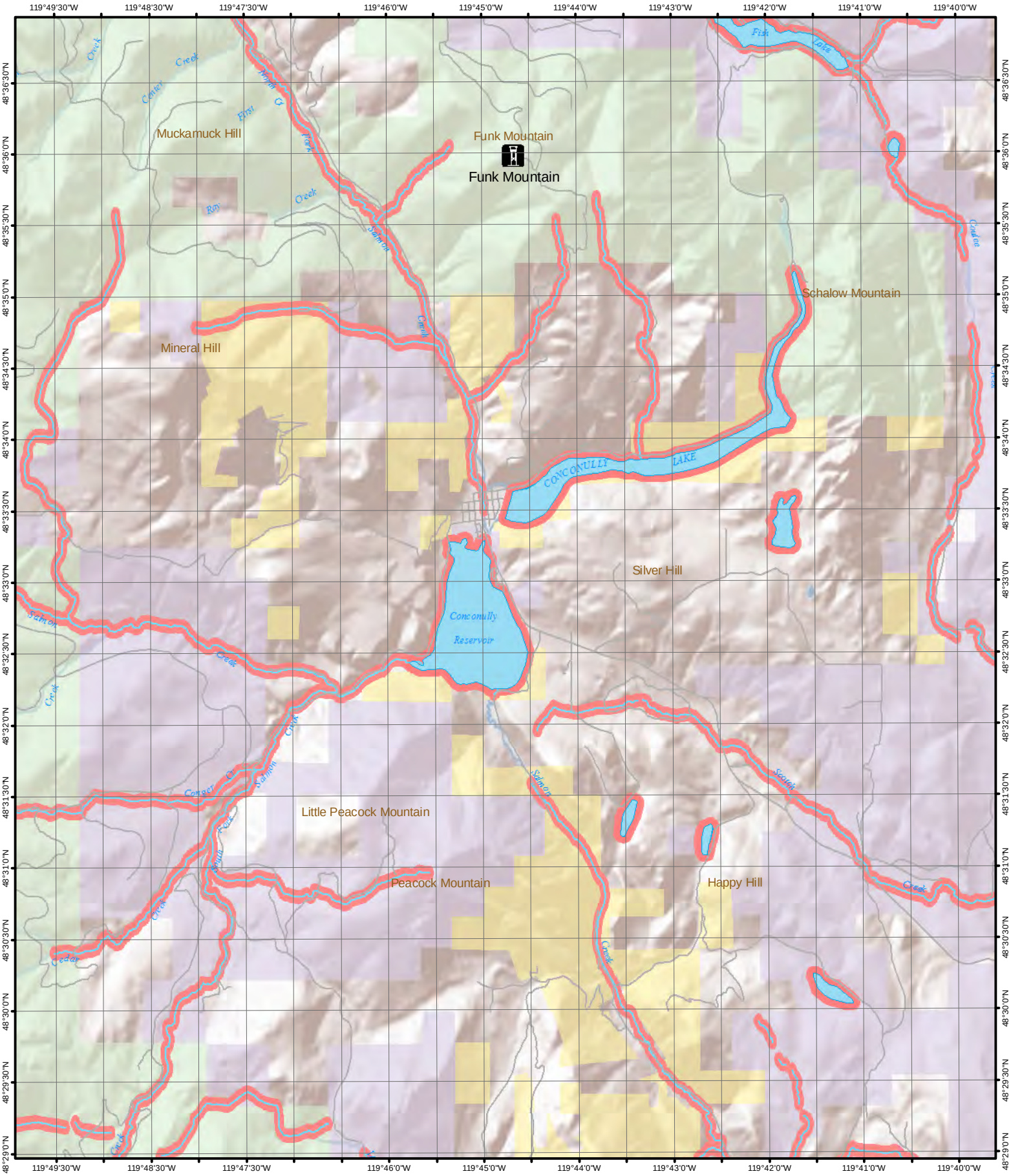

1 inch equals 1 mile

0 2,500 5,000 10,000 Feet

N

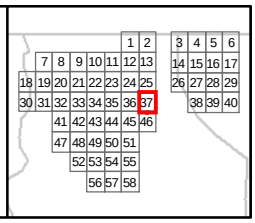

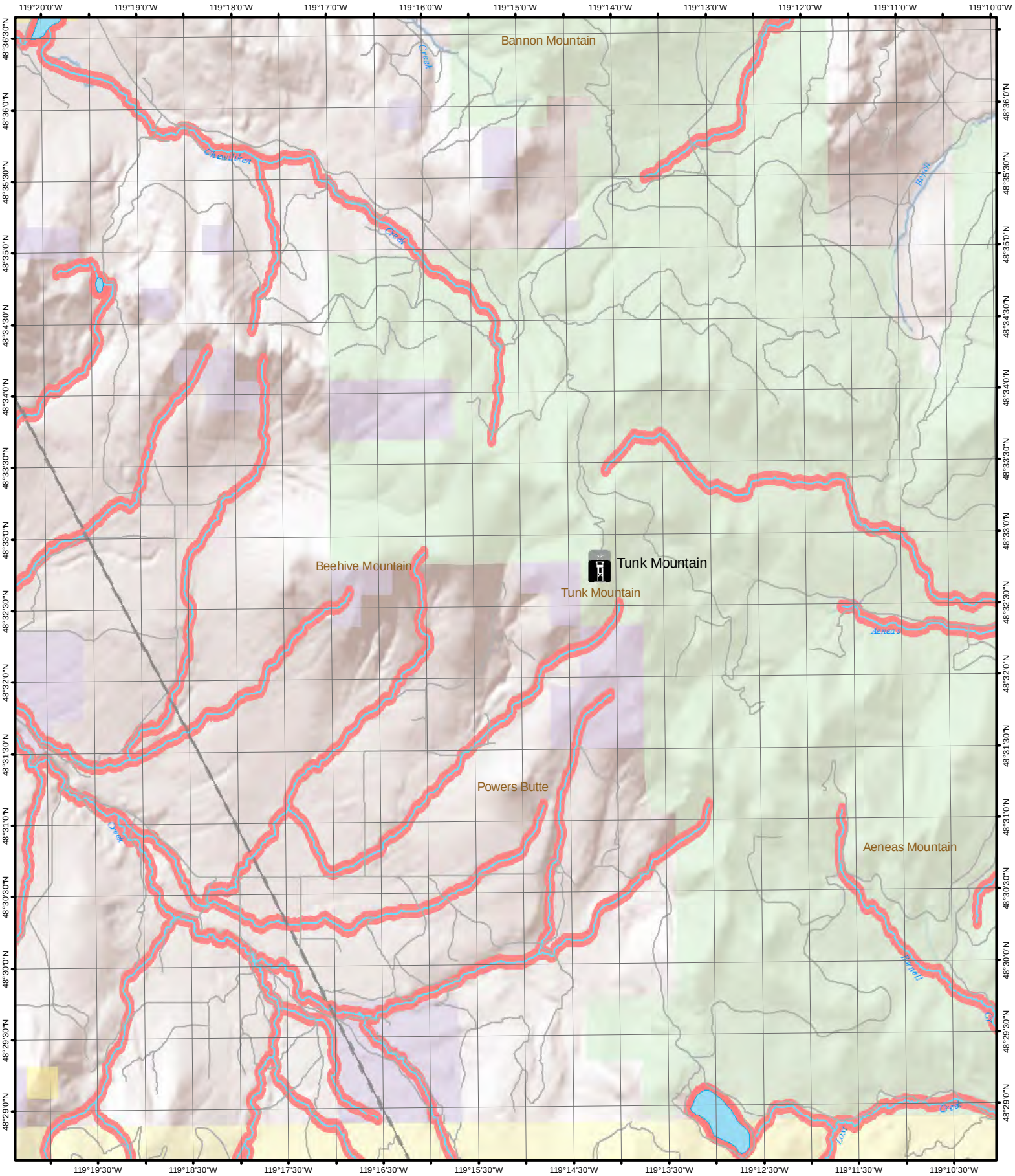

1 inch equals 1 mile

0 2,500 5,000 10,000 Feet

N

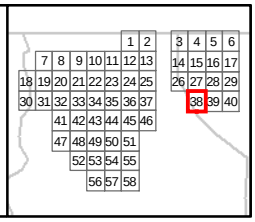

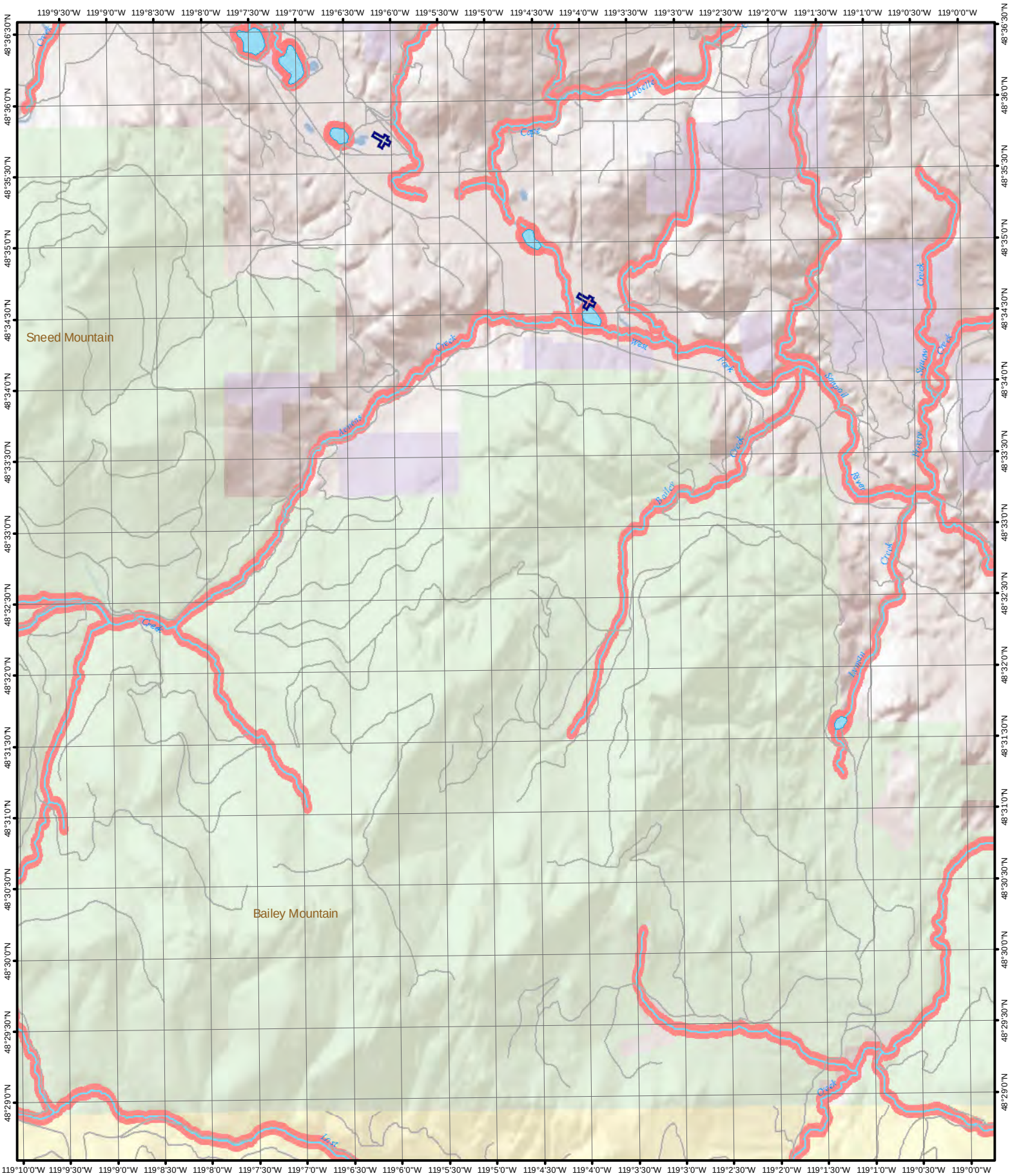

1 inch equals 1 mile

0 2,500 5,000 10,000 Feet

N

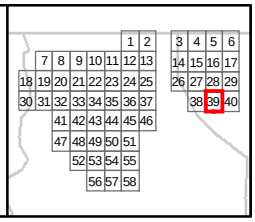

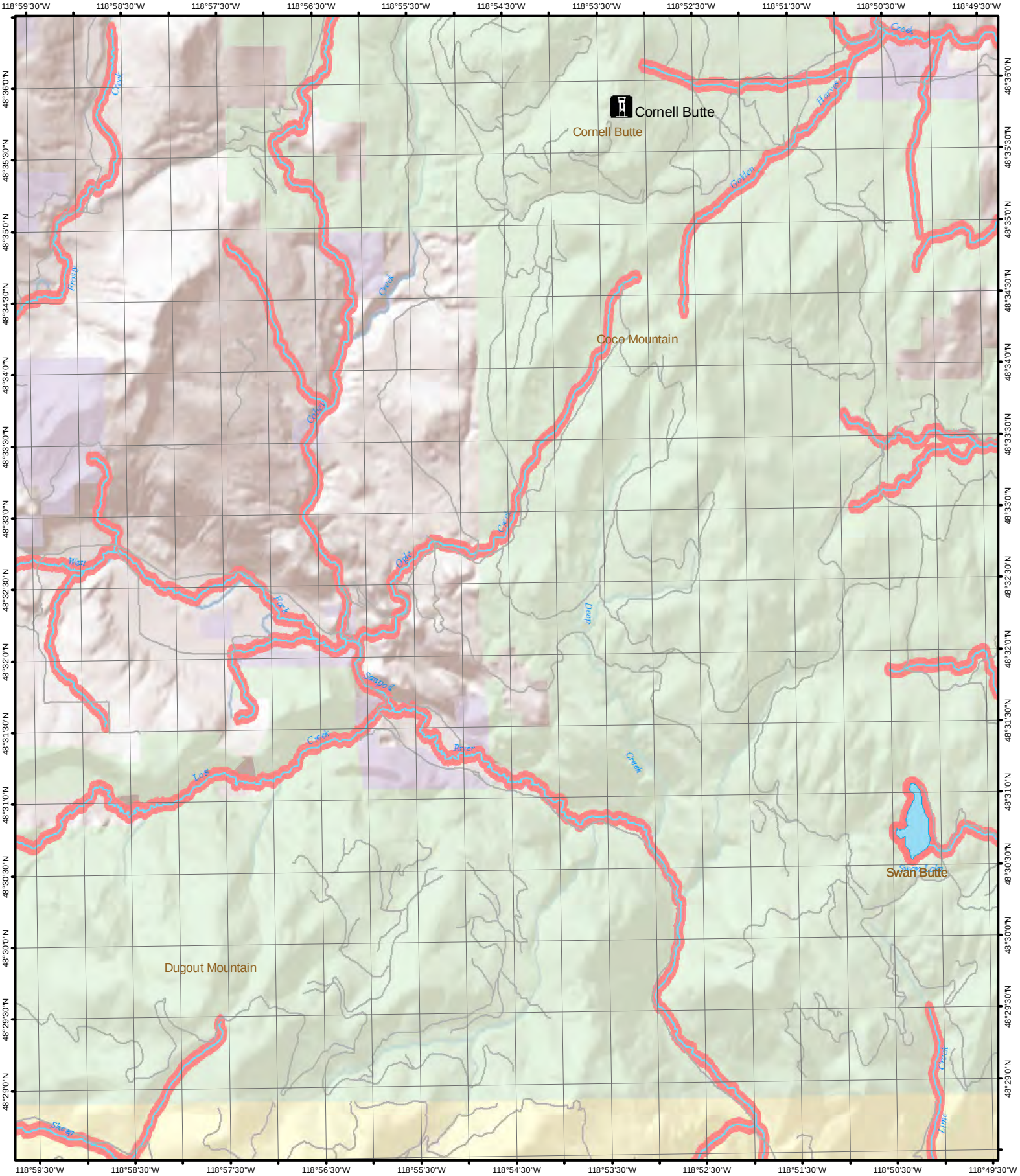

1 inch equals 1 mile

0 2,500 5,000 10,000 Feet

N

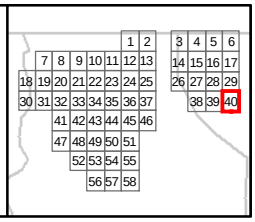

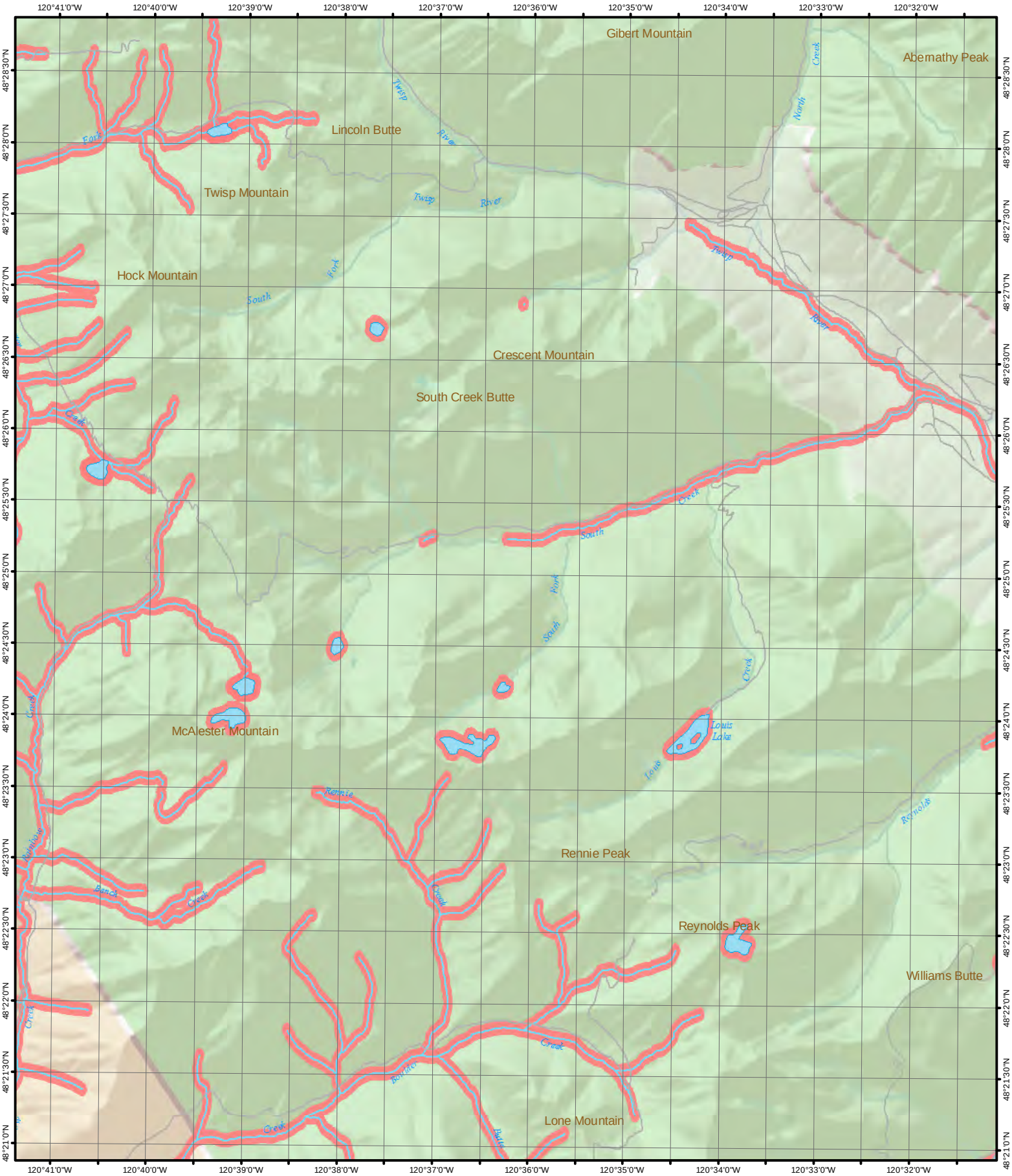

1 inch equals 1 mile

0 2,500 5,000 10,000 Feet

N

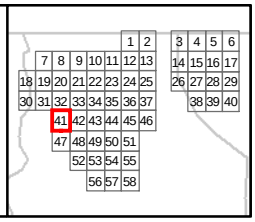

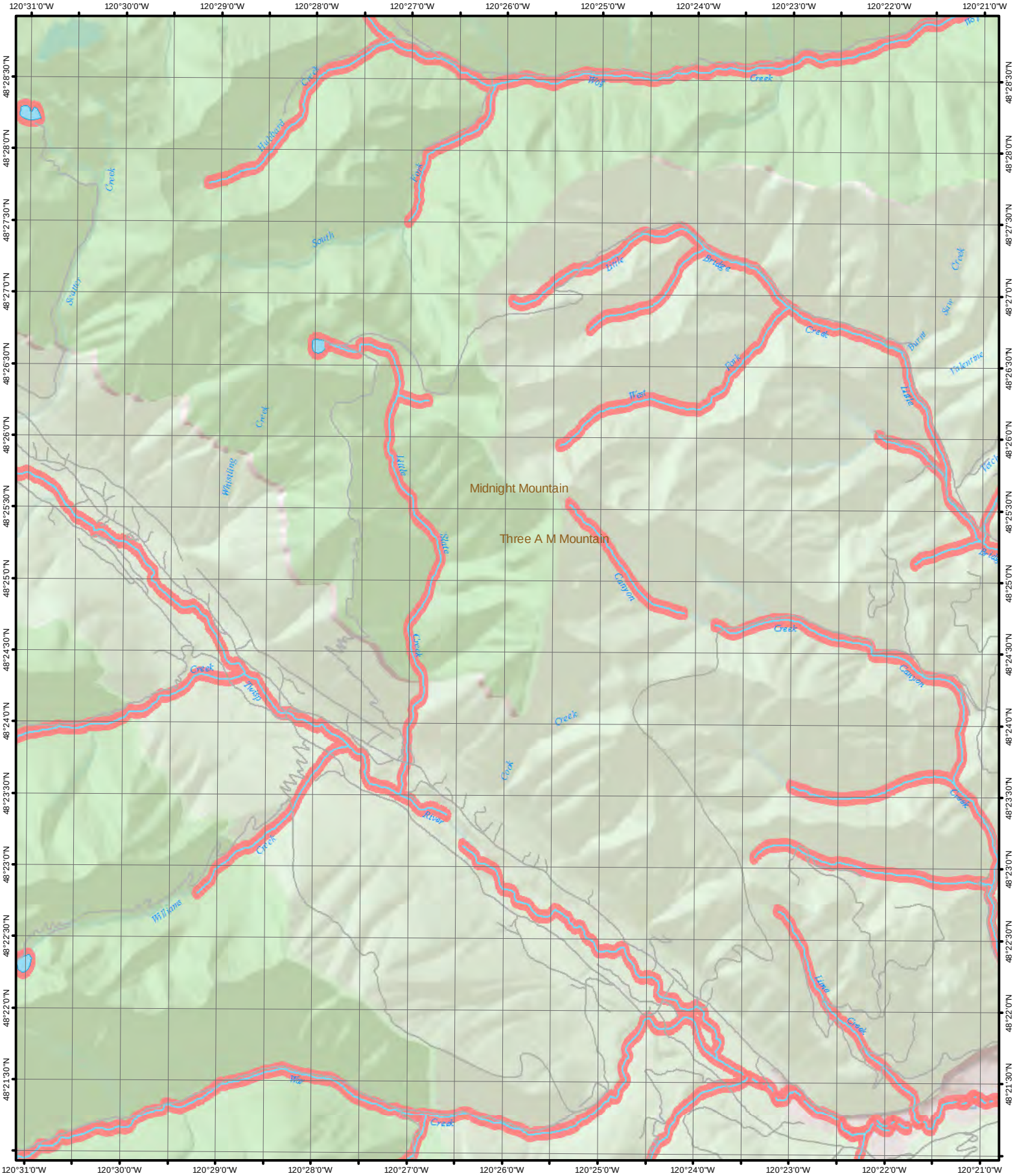

1 inch equals 1 mile

0 2,500 5,000 10,000 Feet

N

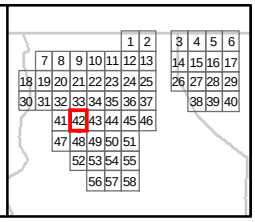

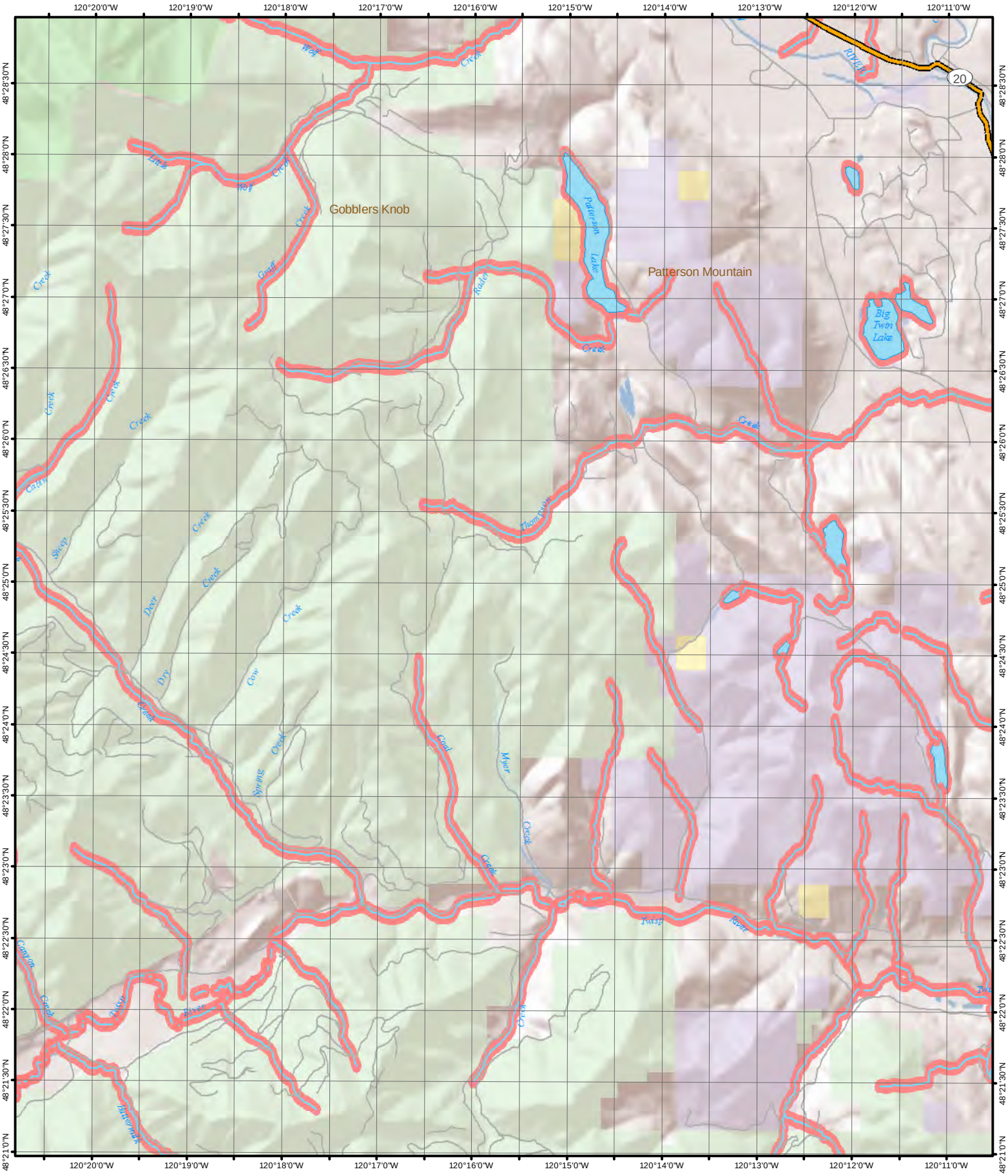
Gobblers Knob
Patterson Mountain
Patterson Lake
Big Twin Lake
Hay Creek
Little Hay Creek
Grass Creek
Rader Creek
Thompson Creek
Cabin Creek
Sheep Creek
Deer Creek
Dry Creek
Cow Creek
Spring Creek
Good Creek
Myer Creek
Twisp River
Gordon Creek
Twisp River
Twisp River
Twisp River

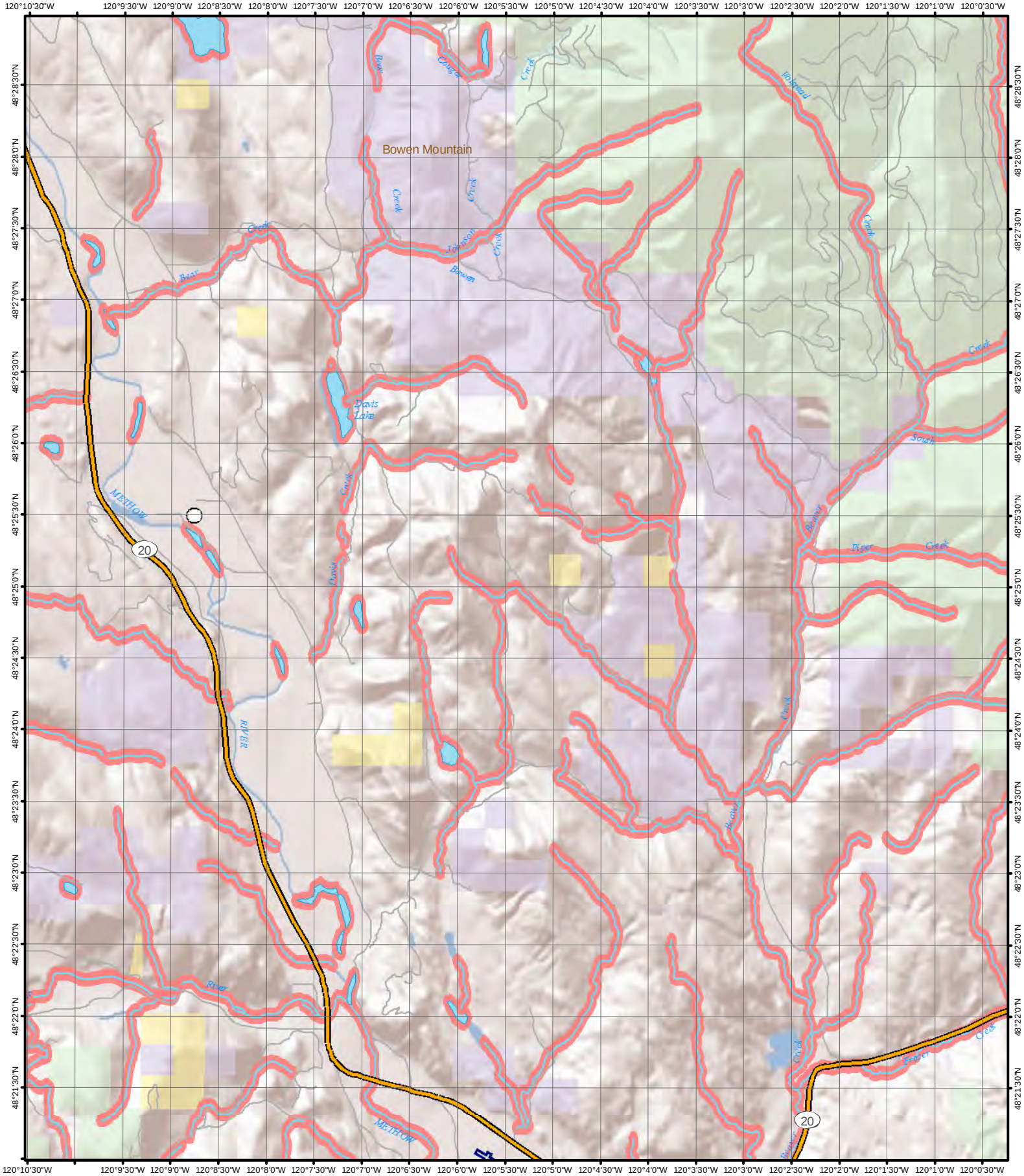

1 inch equals 1 mile

0 2,500 5,000 10,000 Feet

N

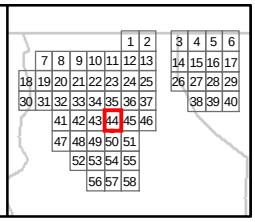

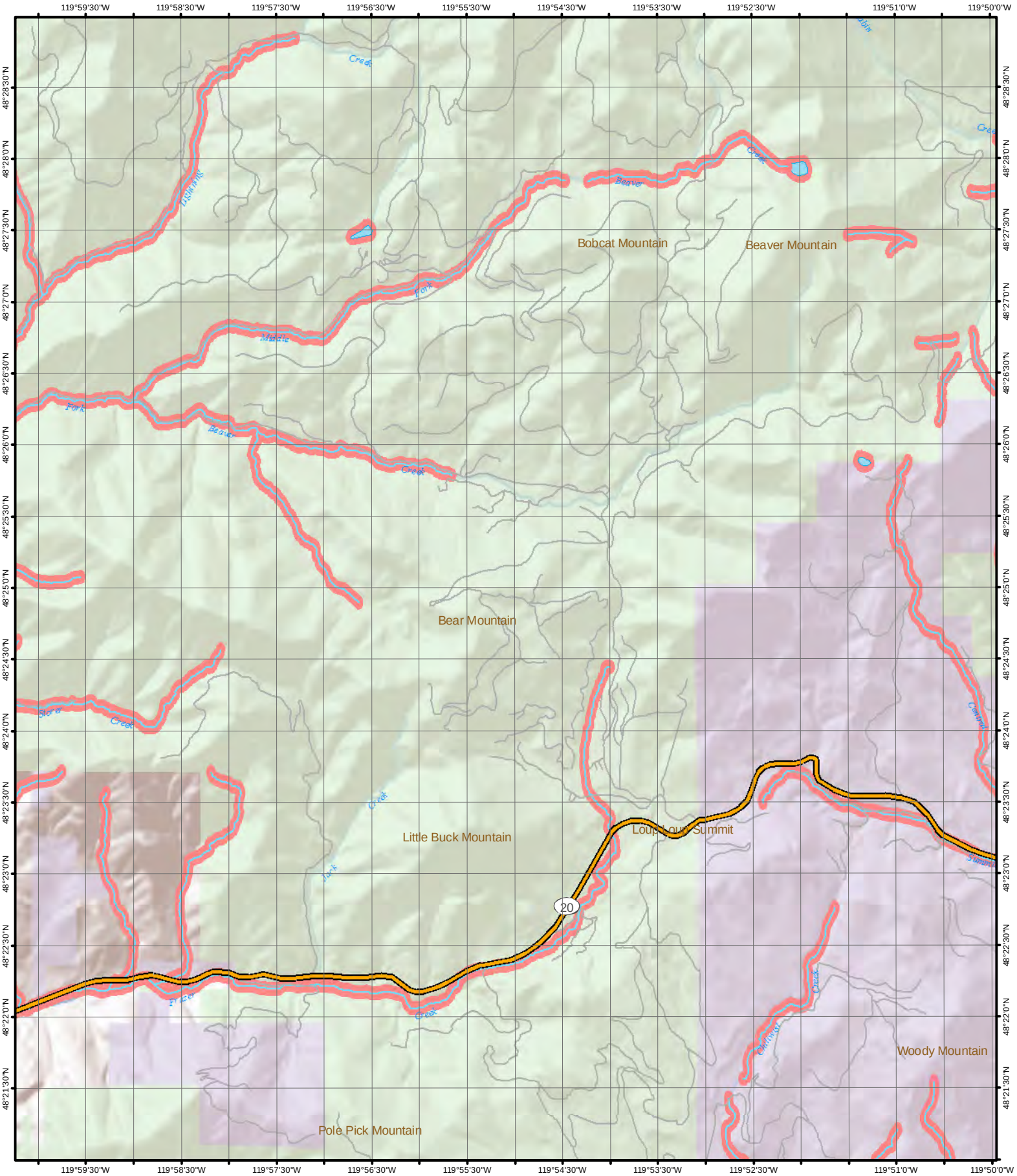

1 inch equals 1 mile

0 2,500 5,000 10,000 Feet

N

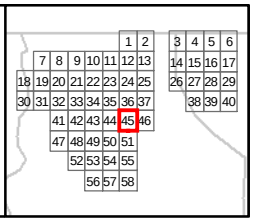

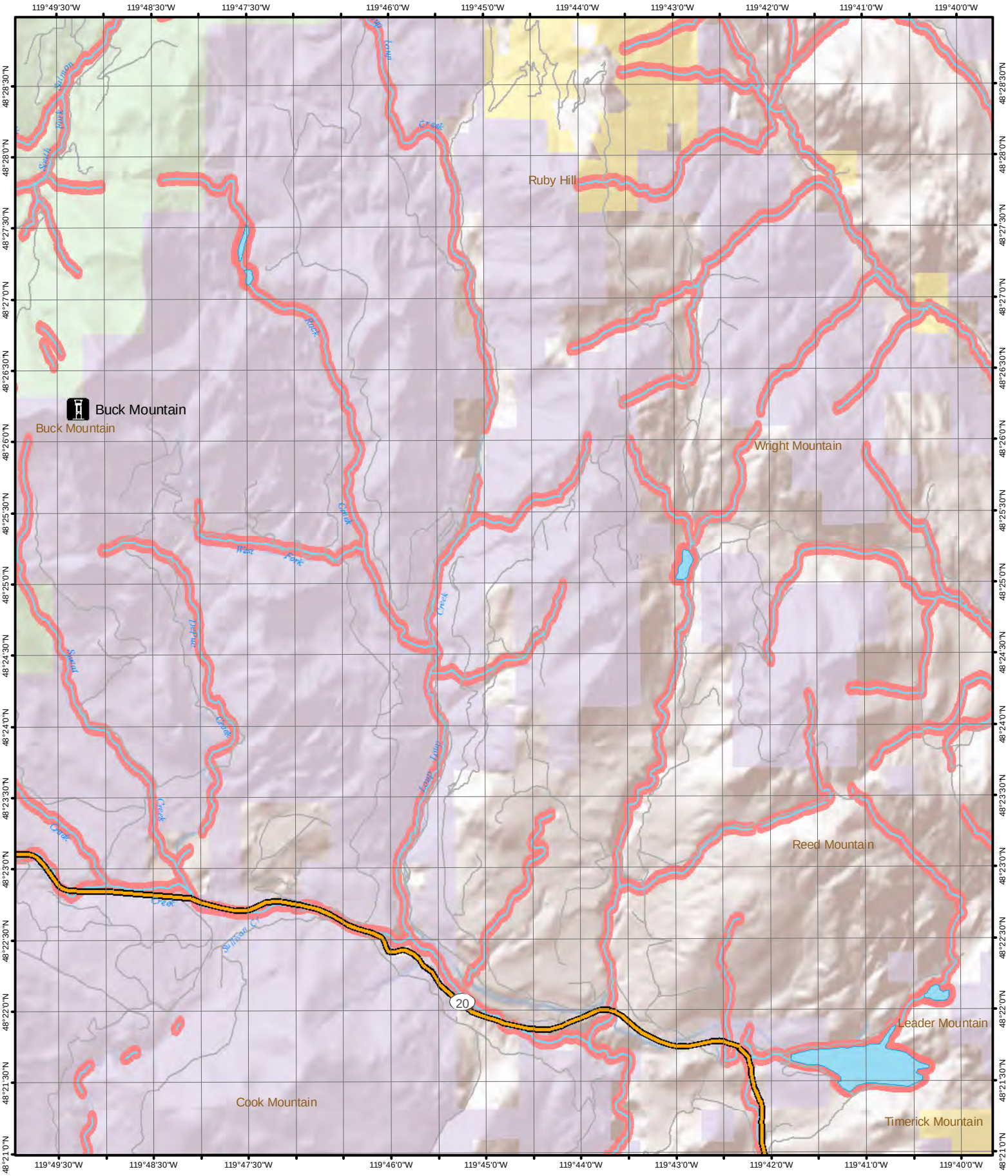

1 inch equals 1 mile

0 2,500 5,000 10,000 Feet

N

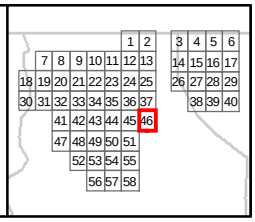

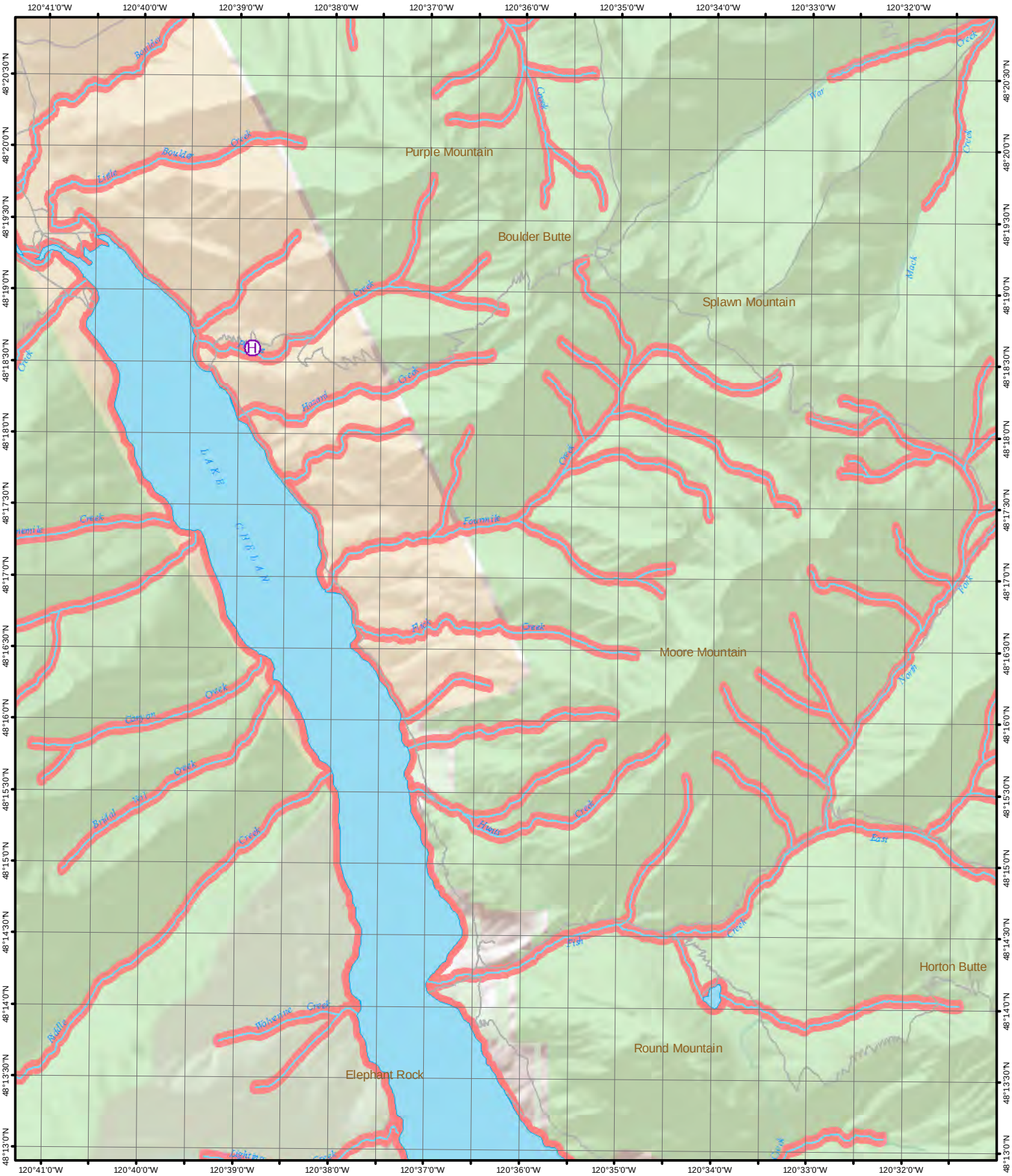

1 inch equals 1 mile

0 2,500 5,000 10,000 Feet

N

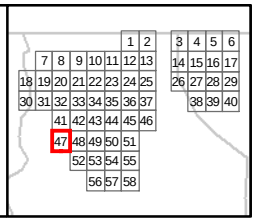

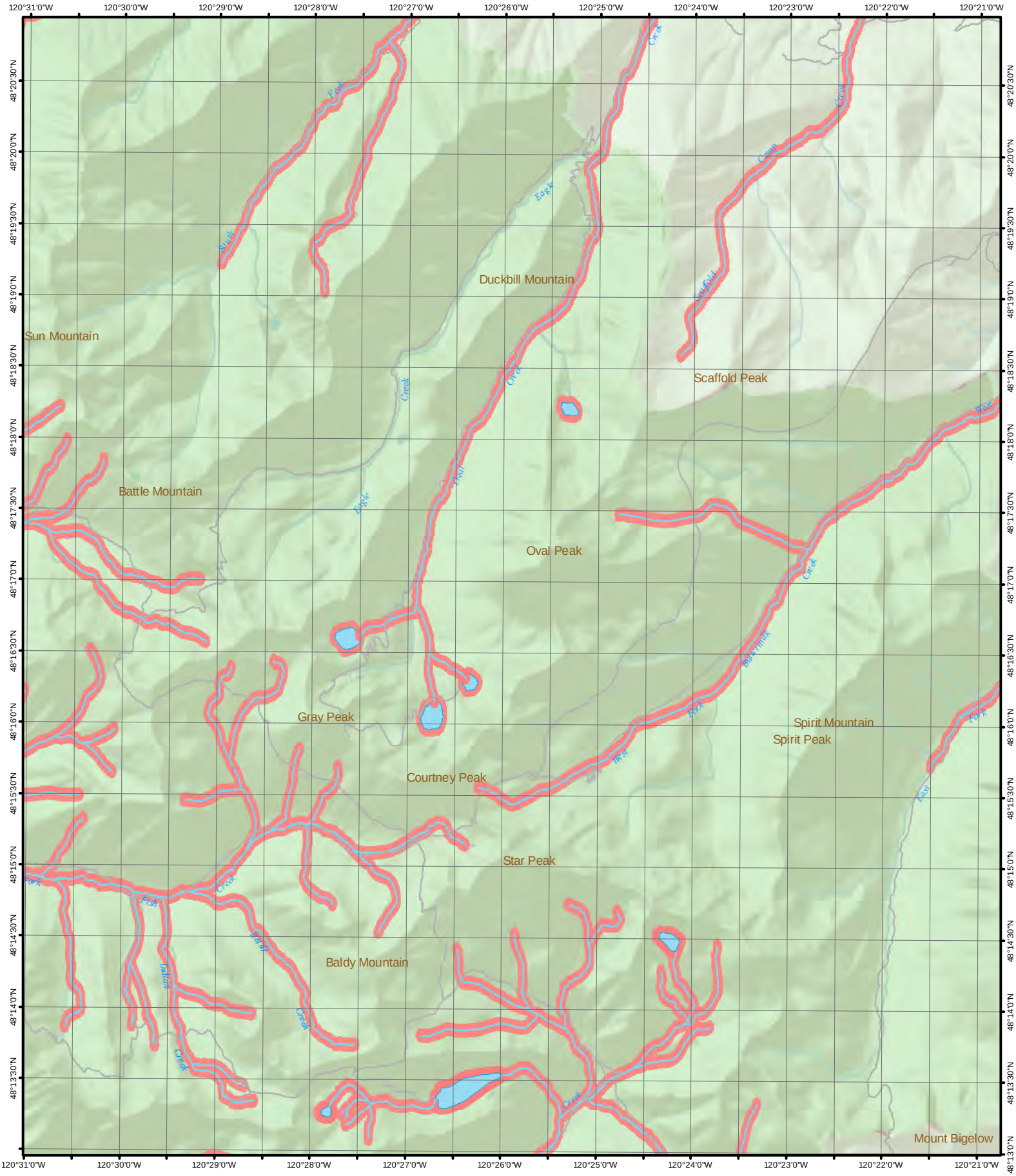

1 inch equals 1 mile

0 2,500 5,000 10,000 Feet

N

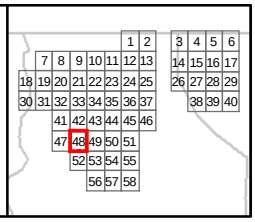

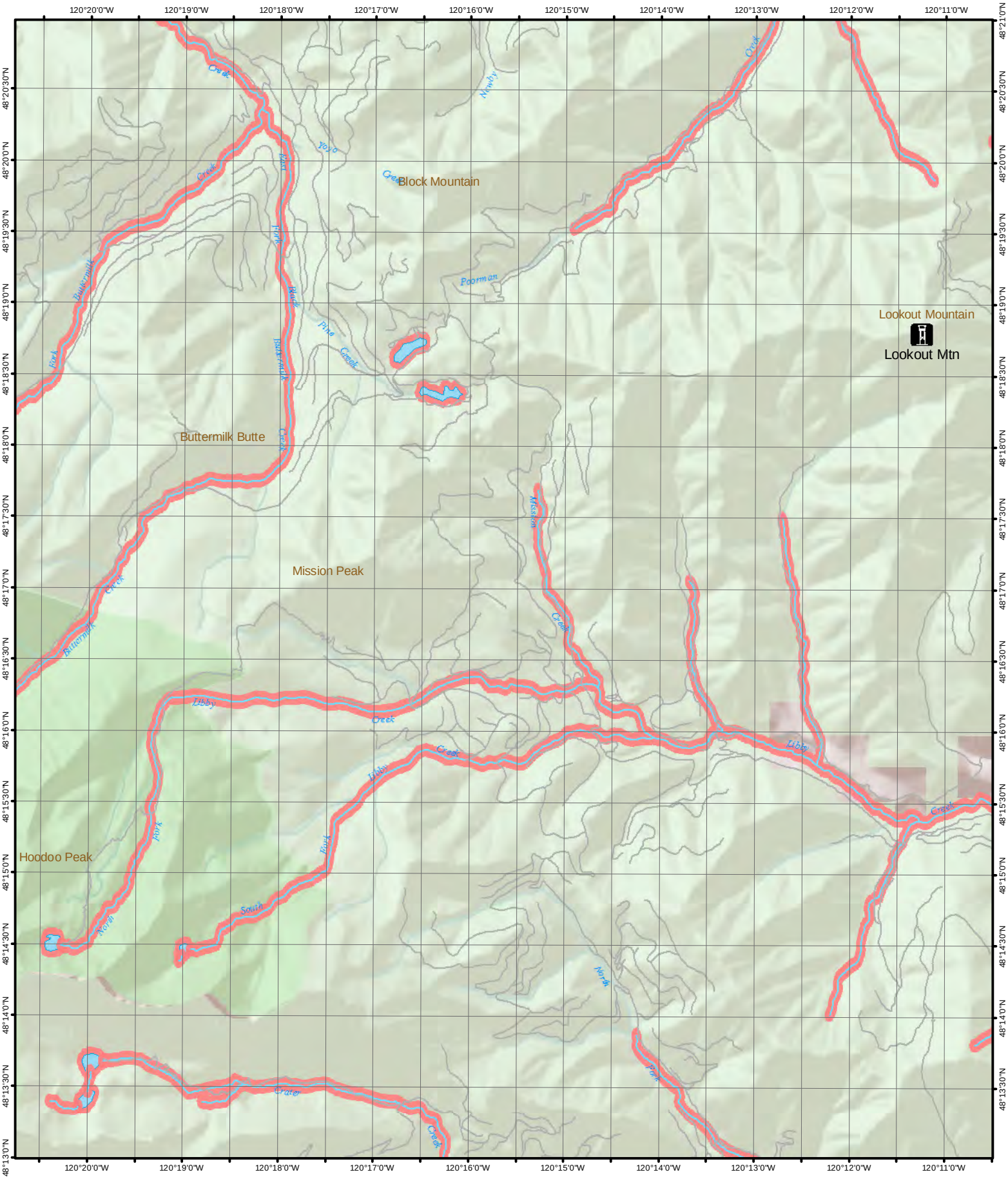

1 inch equals 1 mile

0 2,500 5,000 10,000 Feet

N

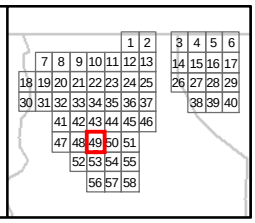

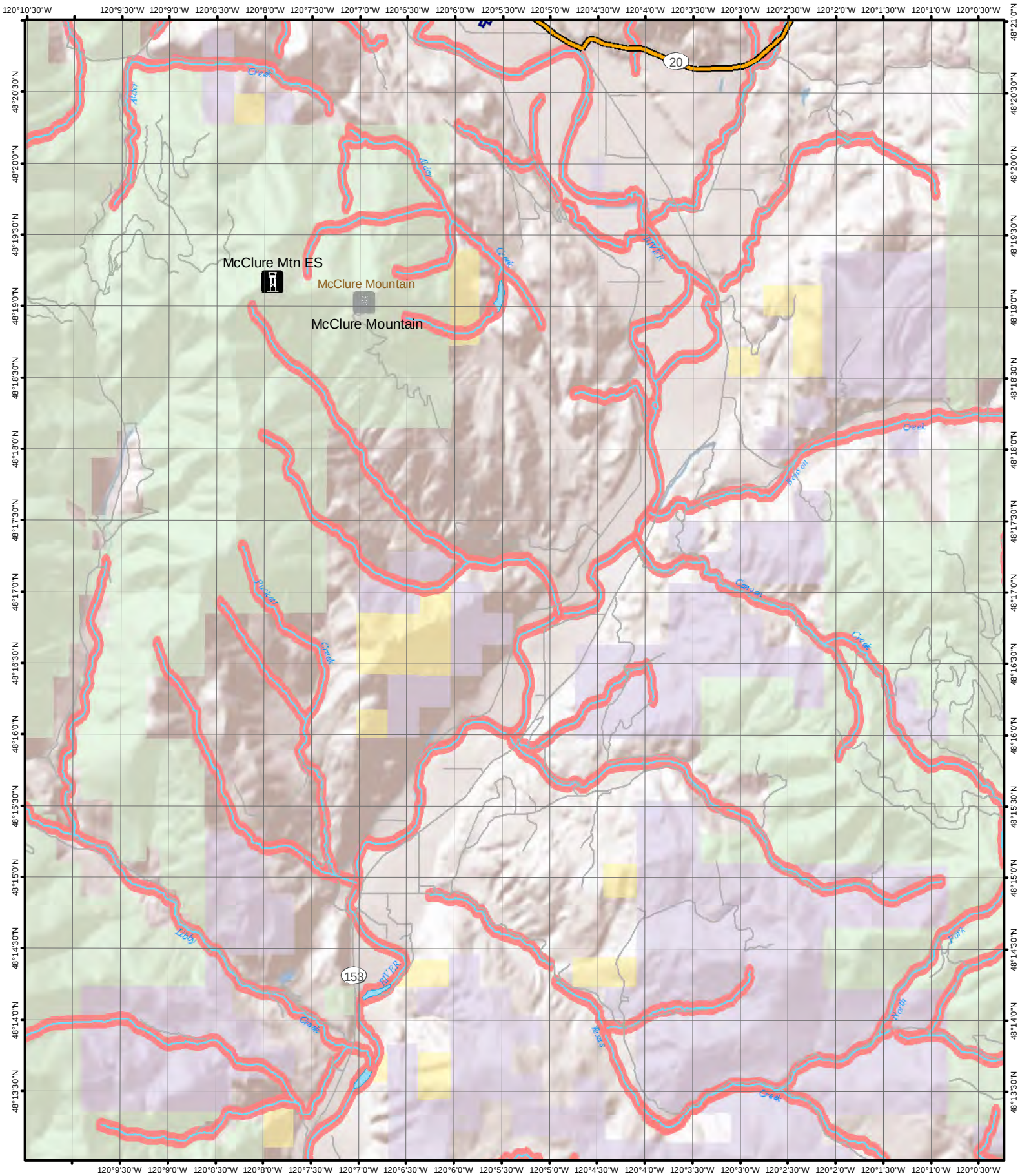
McClure Mtn ES
McClure Mountain
McClure Mountain
20
158
Alder
Creek
Canyon
Libby
Fivemile
Fivemile
Fivemile

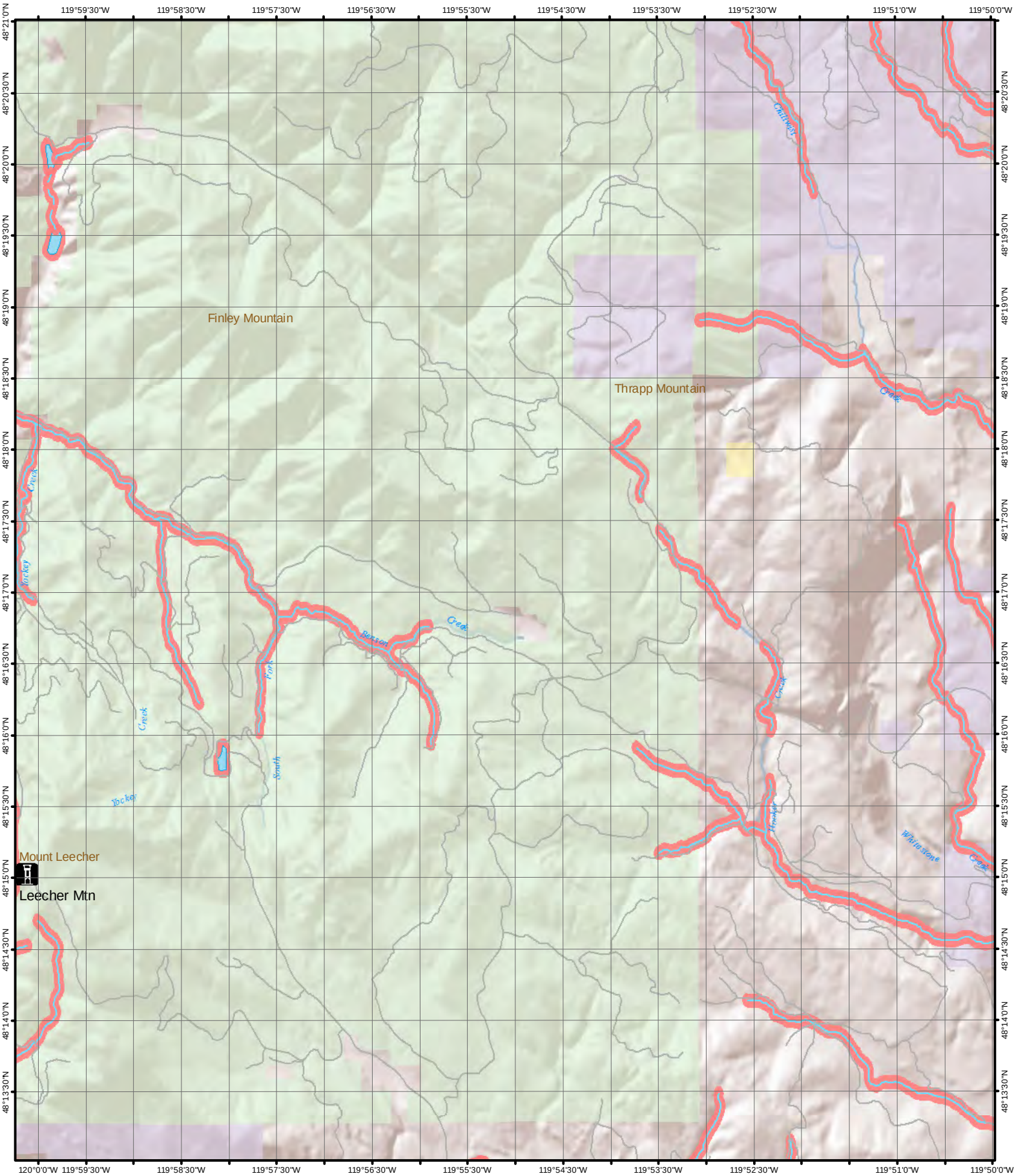

1 inch equals 1 mile

0 2,500 5,000 10,000 Feet

N

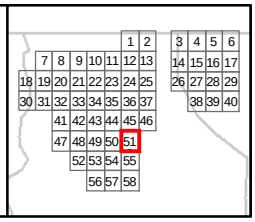

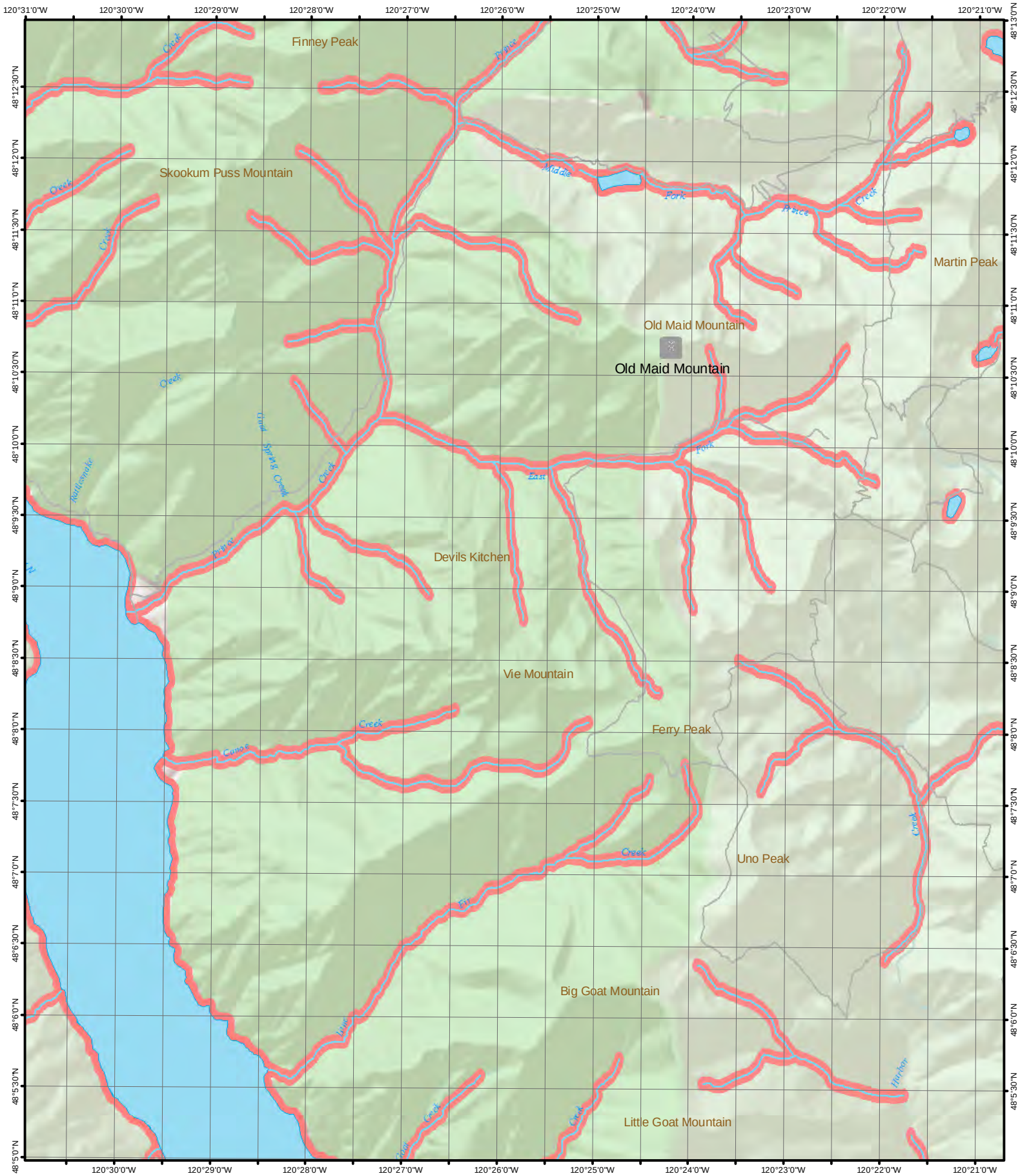
Finney Peak
Skookum Puss Mountain
Martin Peak
Old Maid Mountain
Old Maid Mountain
Devils Kitchen
Vie Mountain
Ferry Peak
Uno Peak
Big Goat Mountain
Little Goat Mountain
Middle
Fork
Prince
Creek
East
Fork
Grand Spring Creek
Rattlesnake
Cougar
Creek
Fir
Creek
Harlan
Creek
Little
Creek
Creek
Creek

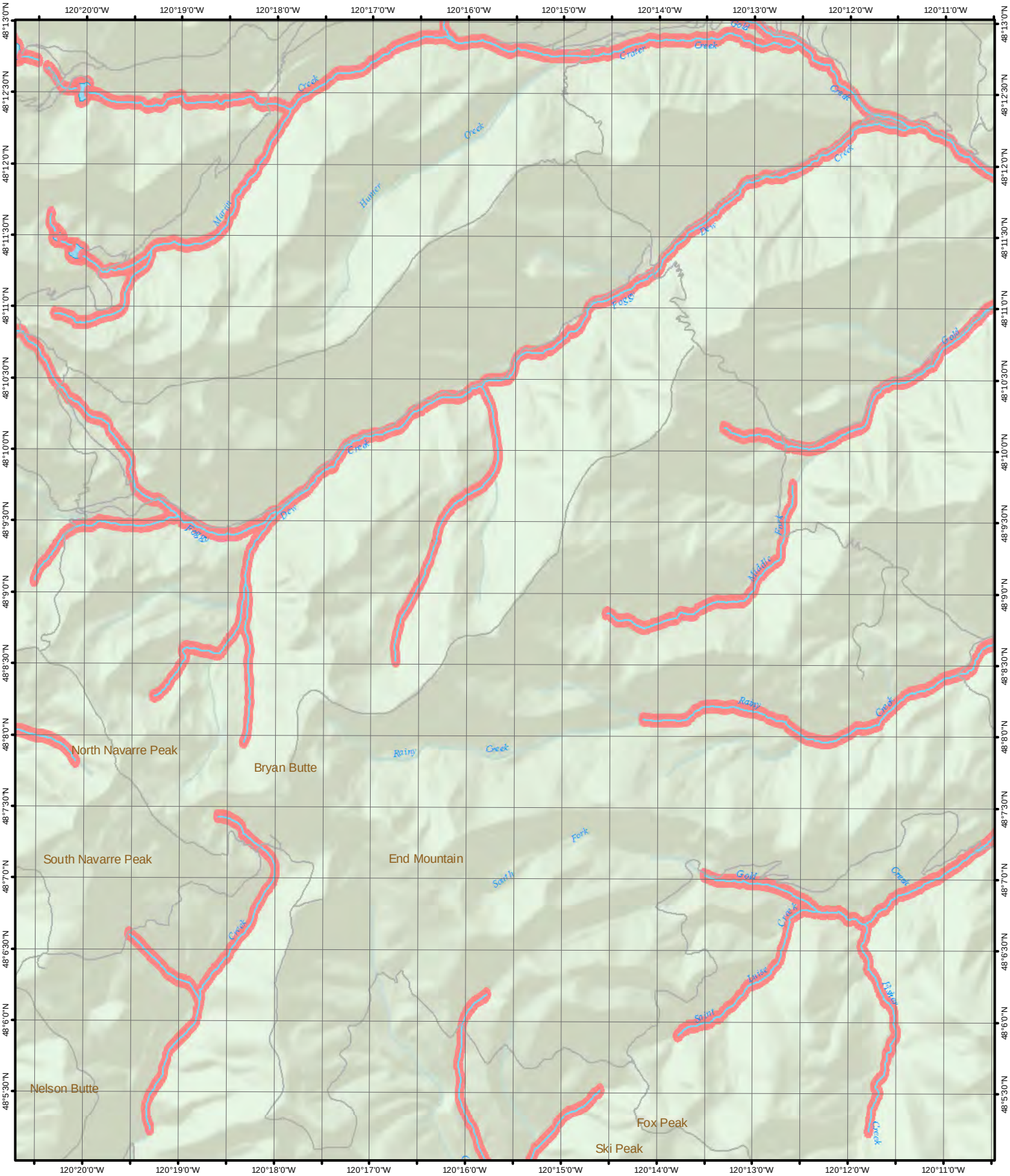

1 inch equals 1 mile

0 2,500 5,000 10,000 Feet

N

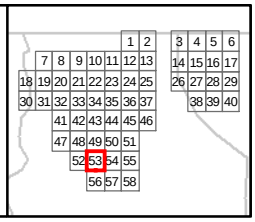

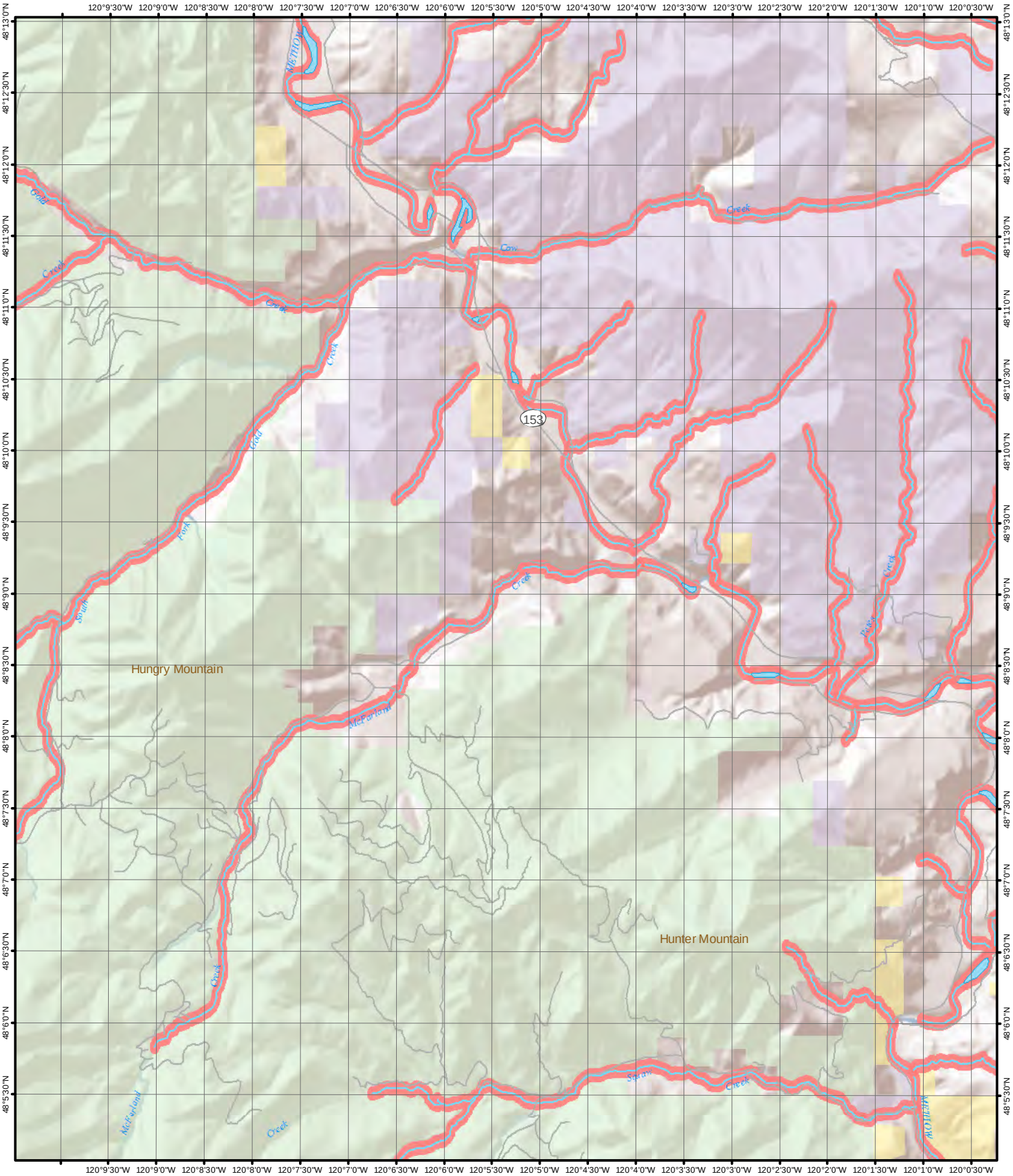

1 inch equals 1 mile

0 2,500 5,000 10,000 Feet

N

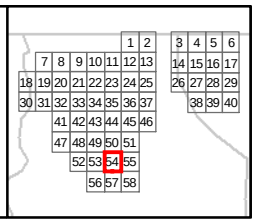

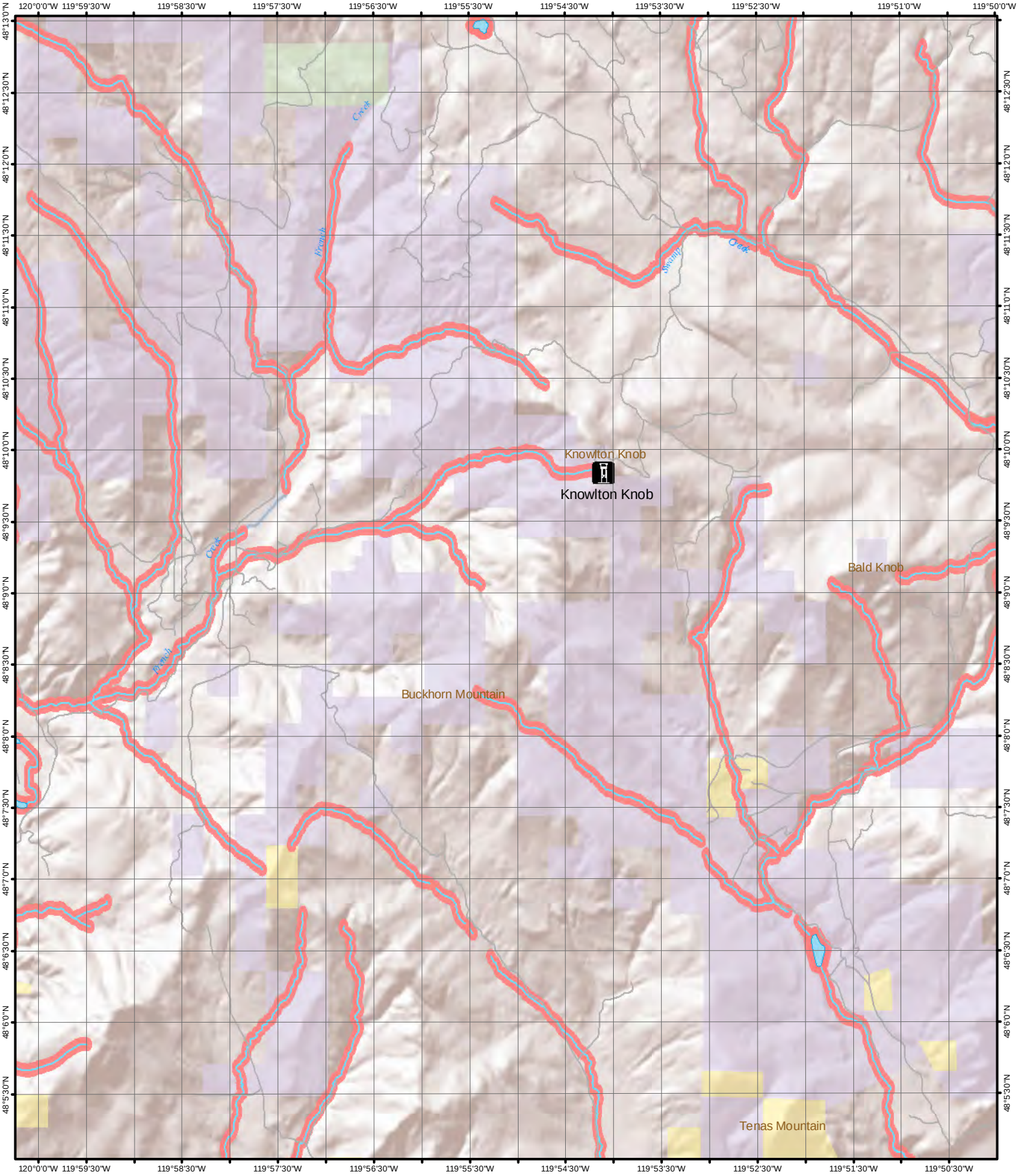

1 inch equals 1 mile

0 2,500 5,000 10,000 Feet

N

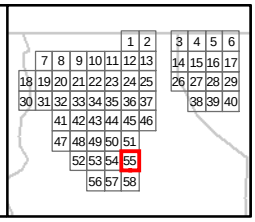

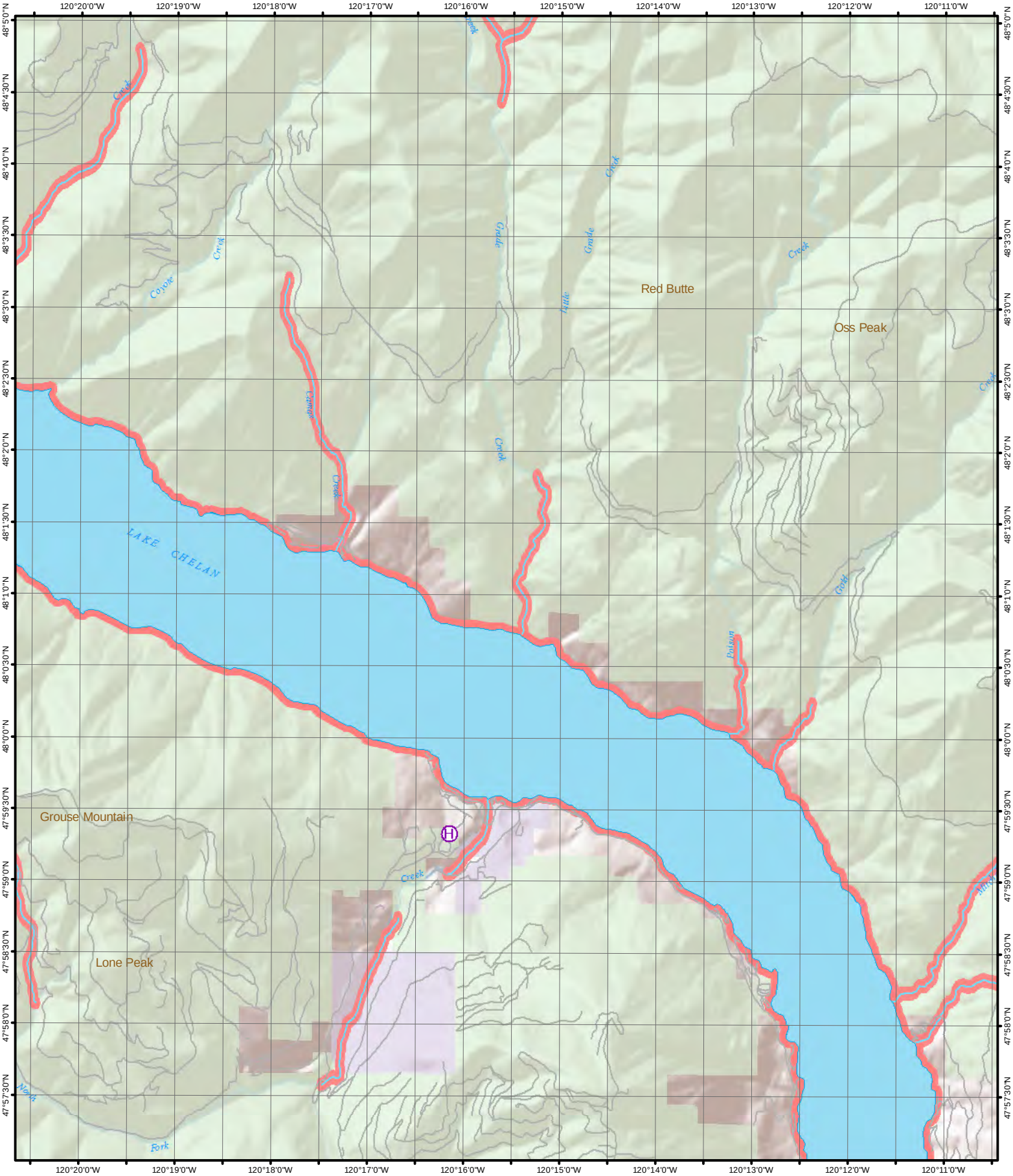

1 inch equals 1 mile

0 2,500 5,000 10,000 Feet

N

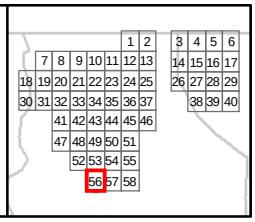

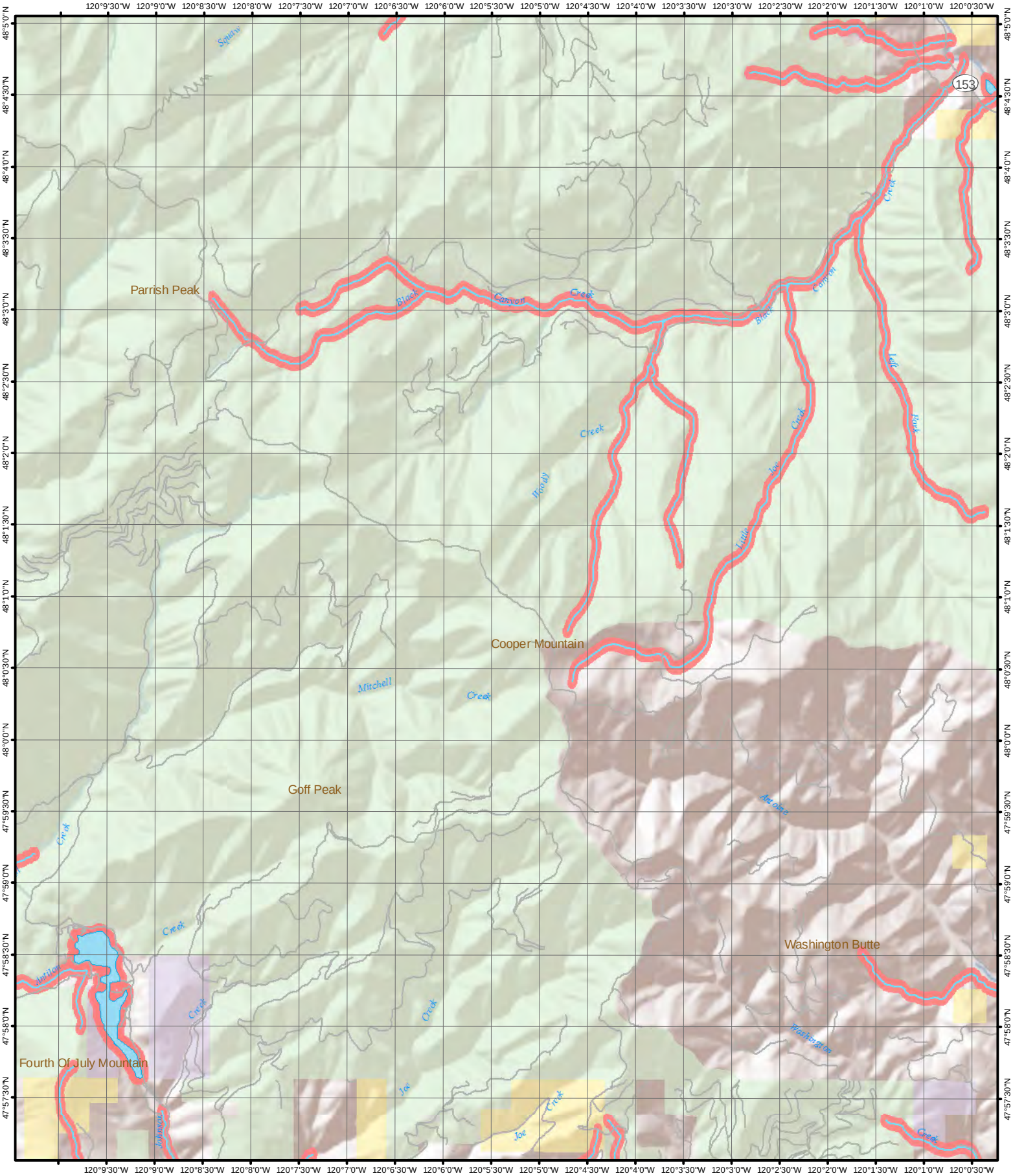

1 inch equals 1 mile

0 2,500 5,000 10,000 Feet

N

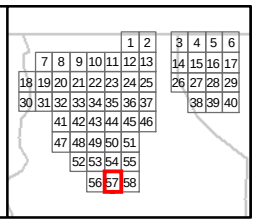

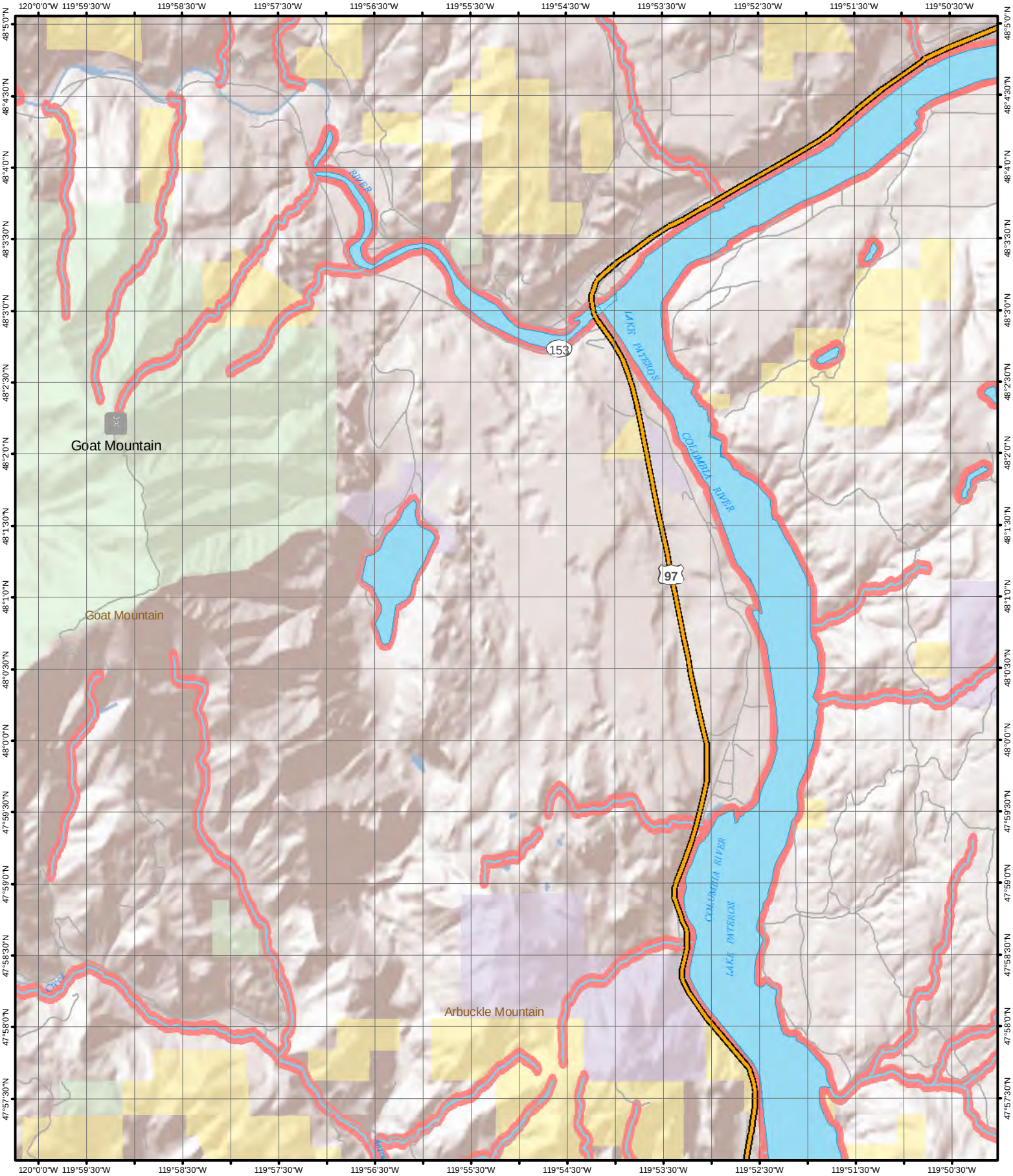

1 inch equals 1 mile

0 2,500 5,000 10,000 Feet
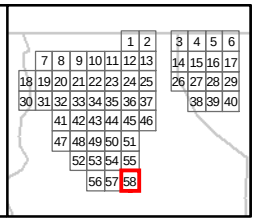
N