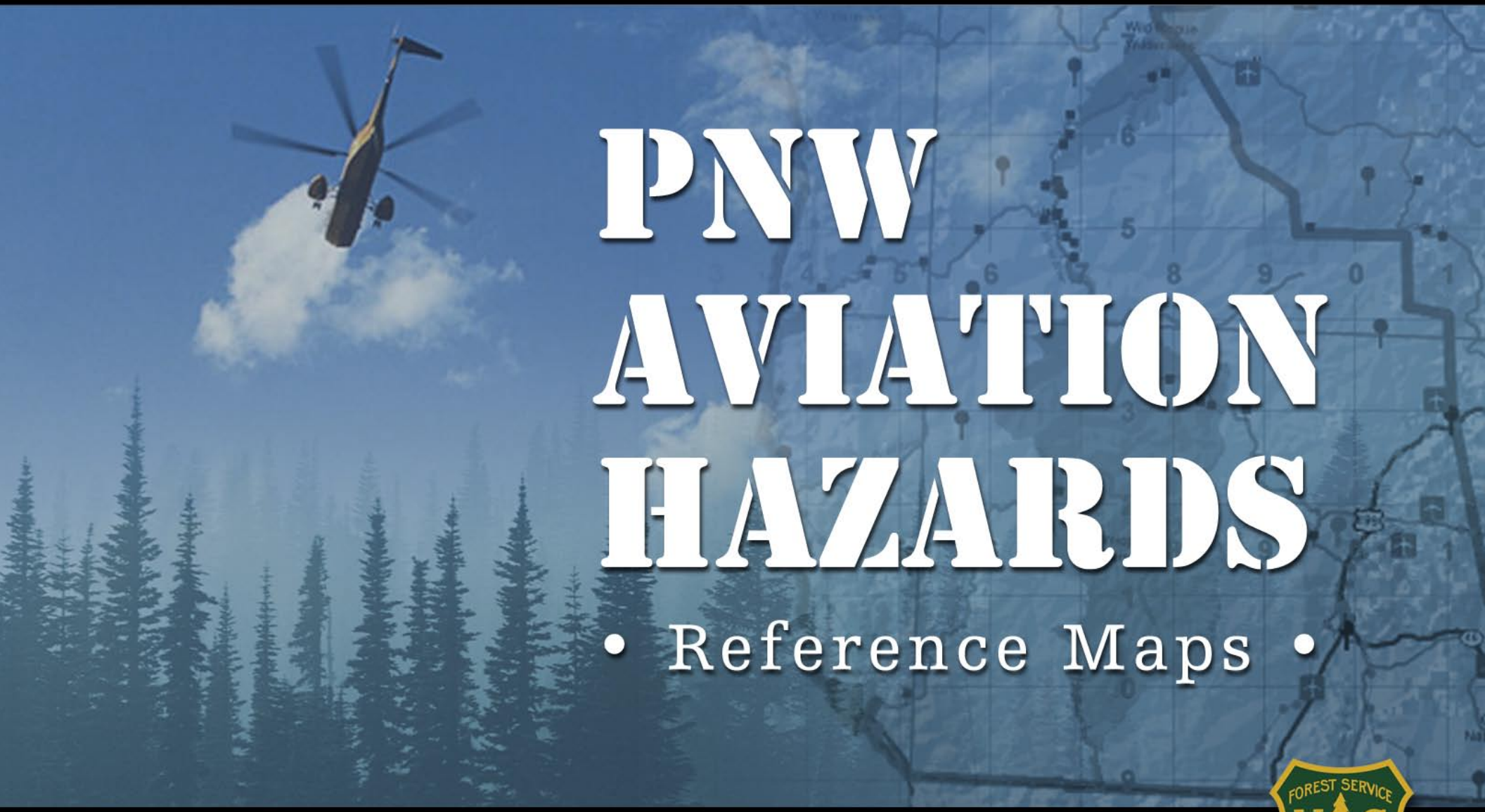

PNW AVIATION HAZARDS

• Reference Maps •

August 2008

LEGEND

Roads and Related Symbols

- Interstates
- Highways
- Major Roads
- 5 Interstate
- 101 U.S. Highway
- 62 State Highway

Hydro Features

- Ocean, Lake, Reservoir and Large River
- Wetland
- Dry Lake
- Glacier
- Stream

Cities, Towns and Boundaries

Seattle	Spokane	Eugene	Coos Bay
500 k - 1 M	200 k - 500 k	50 k - 200 k	10 k - 50 k

- State Boundary
- International Boundary

Land Ownership

- US Forest Service
- Wilderness Area
- Bureau of Land Management
- Bureau of Indian Affairs
- National Park Service
- Department of Defense
- State Land
- Local Government

Administrative Features

- Guard Stations
- Dispatch Area Boundary

National/Local Vertical Obstructions

- Towers of Unknown Height
- Towers < 200 ft AGL
- Towers > 200 ft AGL
- Windmills of Unknown Height
- Windmills < 200 ft AGL
- Windmills > 200 ft AGL
- Wind Farms < 200 ft AGL
- Wind Farms > 200 ft AGL
- Lookouts of Unknown Height
- Lookouts < 200 ft AGL
- Lookouts > 200 ft AGL
- Repeaters of Unknown Height
- Repeaters < 200 ft AGL
- Repeaters > 200 ft AGL

Airports, Airstrips & Heliports

National

- Civil Airports (Commercial)
- Civil Airports w/ Facilities
- Civil/Military Airports
- Military Airports
- Civil Airports w/o Facilities
- Civil Heliports
- Military Heliports

Local

- Airstrips
- Heliports

Other Local Obstructions and Special Use Areas

- Overhead Cables
- Bridges
- Main Power Lines
- Wire Hazards
- Chairlifts
- Sight Seeing Tours
- Retardant Jettison Areas
- Hang Glider Sites
- Ballooning/Paragliding
- Rocket Launch Sites
- Aerial Recreation Areas

Dispatch Areas and Page Index Map

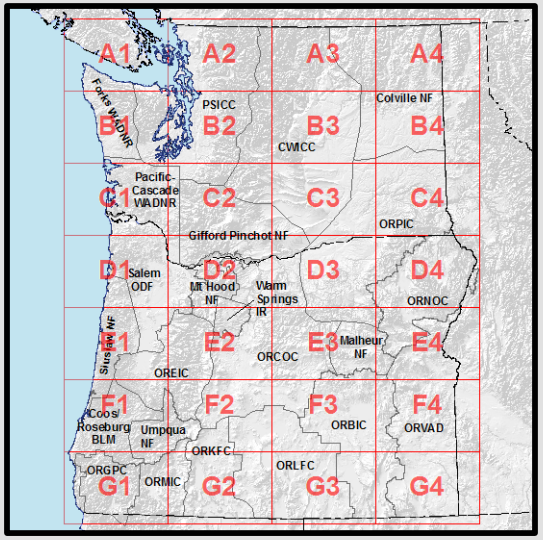

The USDA Forest Service makes no warranty as to the accuracy, reliability or completeness of these data for individual or aggregate use with other data. Original data were compiled from various sources. This information may not meet National Map Accuracy Standards. This product was developed through digital means and may be updated without notification.

Military Training Routes and Special Use Areas

- Visual Route Leg Identifier
- Visual Route
- Visual Route Outer Boundary
- Instrument Route Leg Identifier
- Instrument Route
- Instrument Route Outer Boundary
- Slow Route Leg Identifier
- Slow Route
- Slow Route Outer Boundary
- Military Operations Areas (MOA)
- Prohibited, Restricted or Warning Areas
- Air Refueling Routes (AFR)
- AFR Airspace
- Parachute Jumping Points
- Parachute Jumping Areas

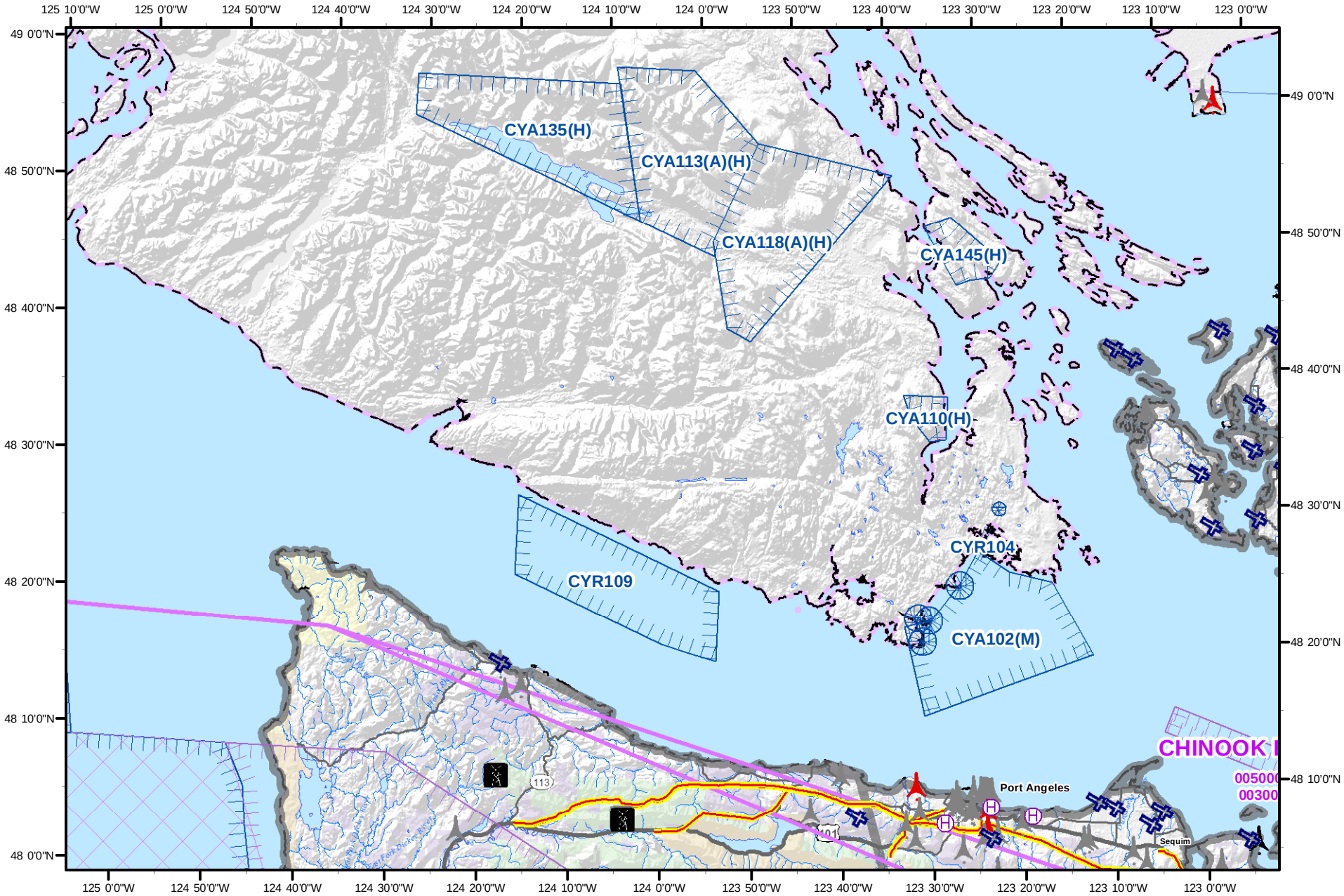

Map Scale: 1:720,000

0 5 10 15
Miles

Known Aviation Hazards

Aug 15, 2008

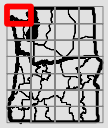

A1

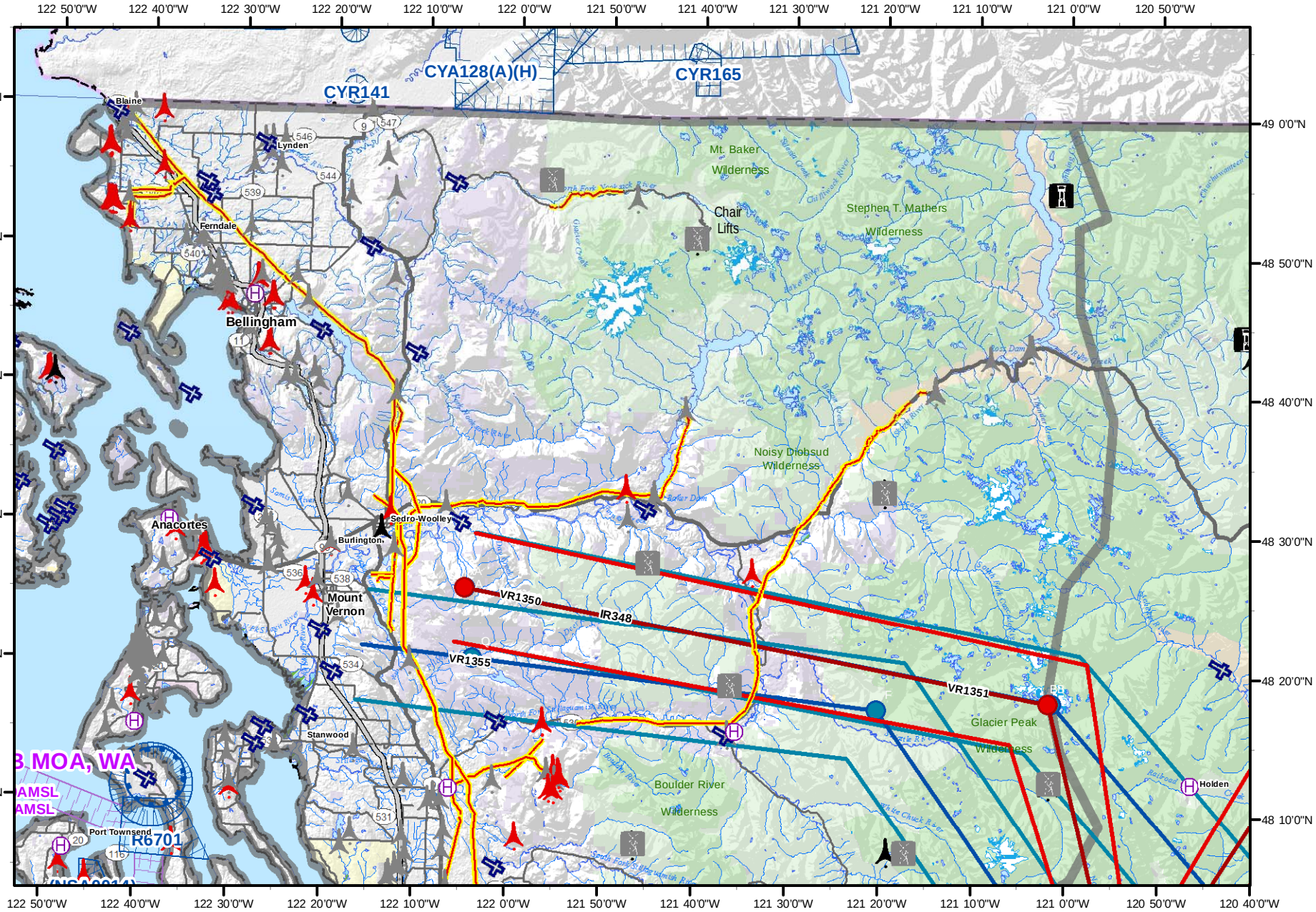

A2

Known Aviation Hazards

Aug 15, 2008

Map Scale: 1:720,000

0 5 10 15

Miles

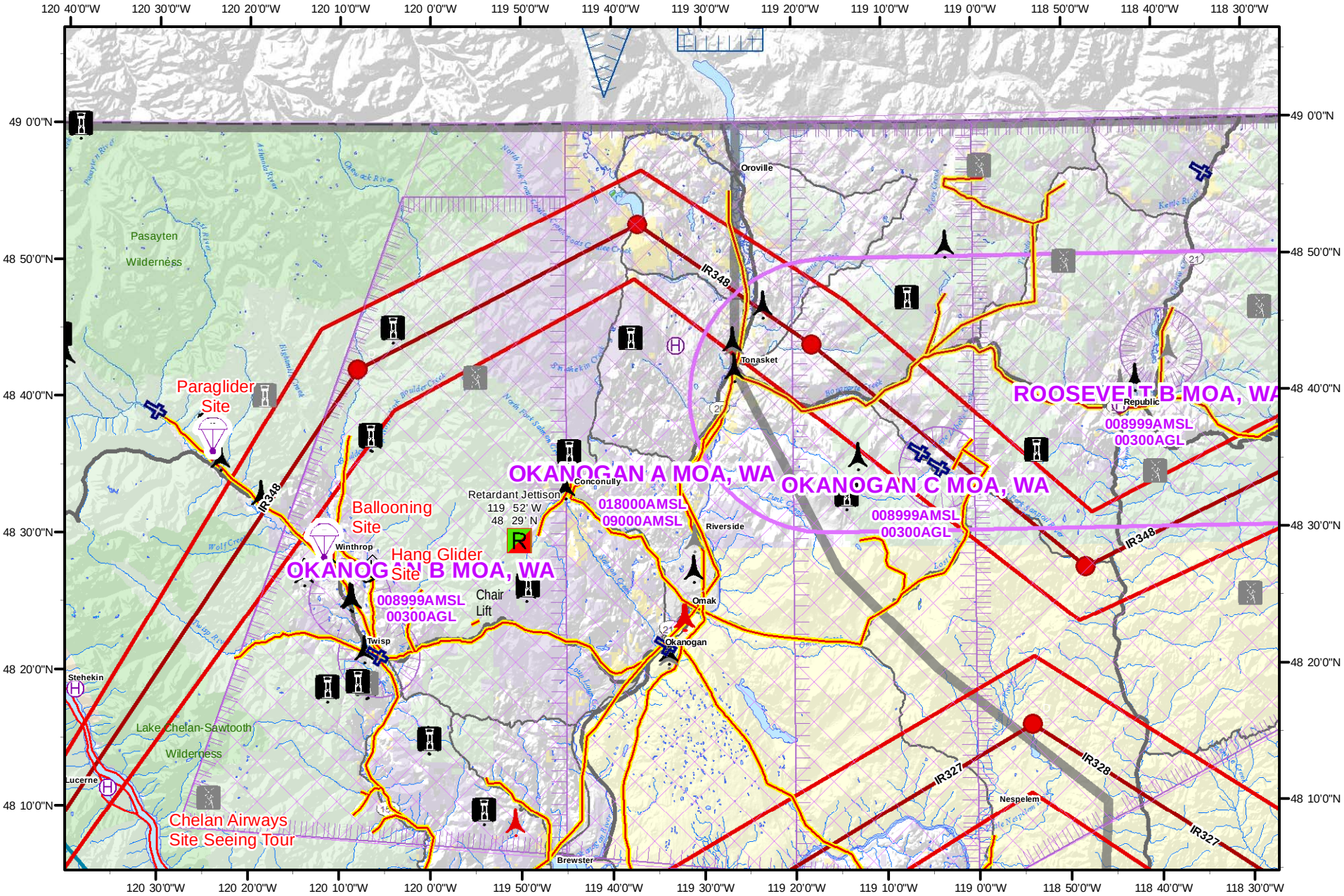

Map Scale: 1:720,000

0 5 10 15
Miles

Known Aviation Hazards

Aug 15, 2008

A3

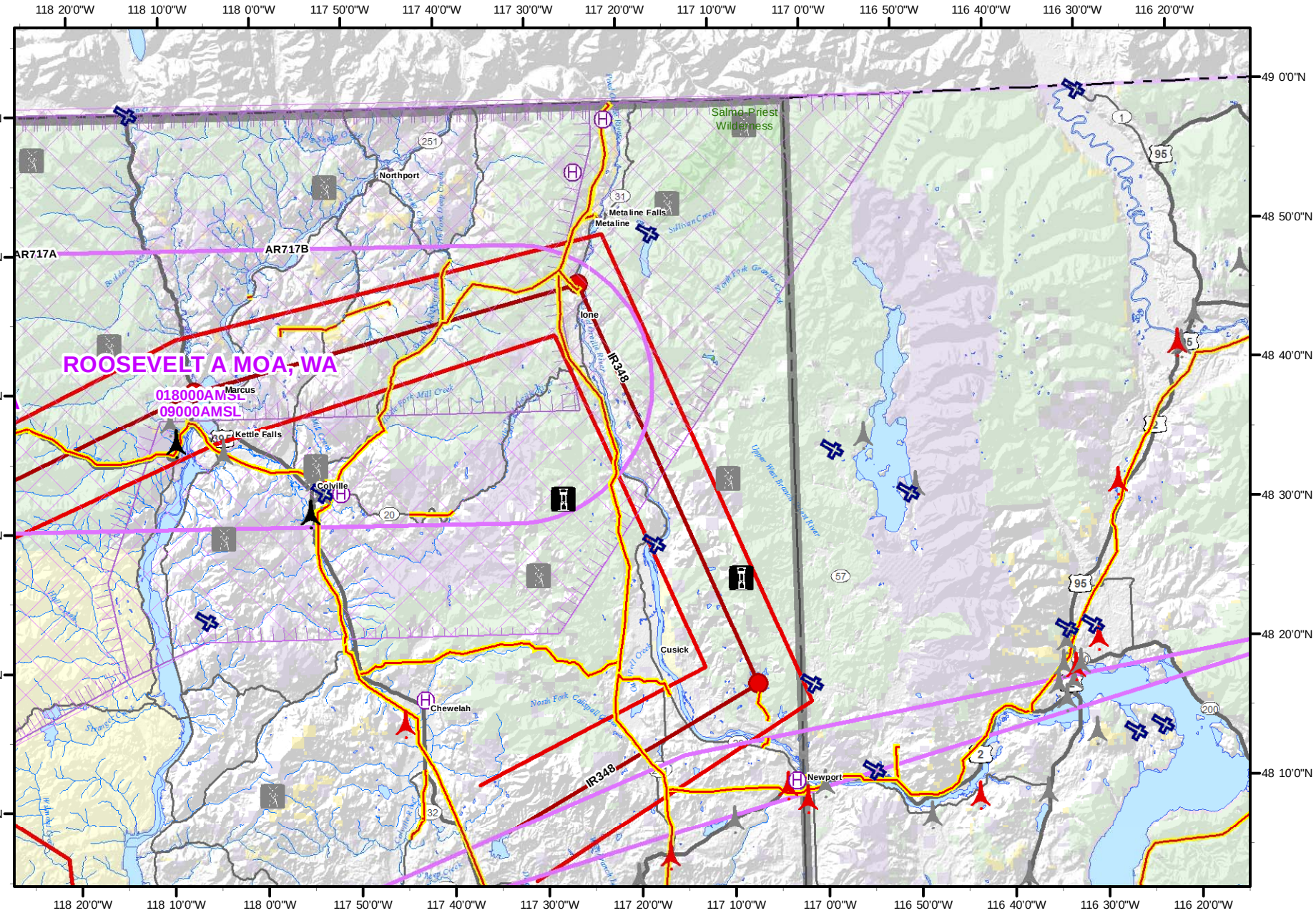

A4

Known Aviation Hazards

Aug 15, 2008

Map Scale: 1:720,000

0 5 10 15

Miles

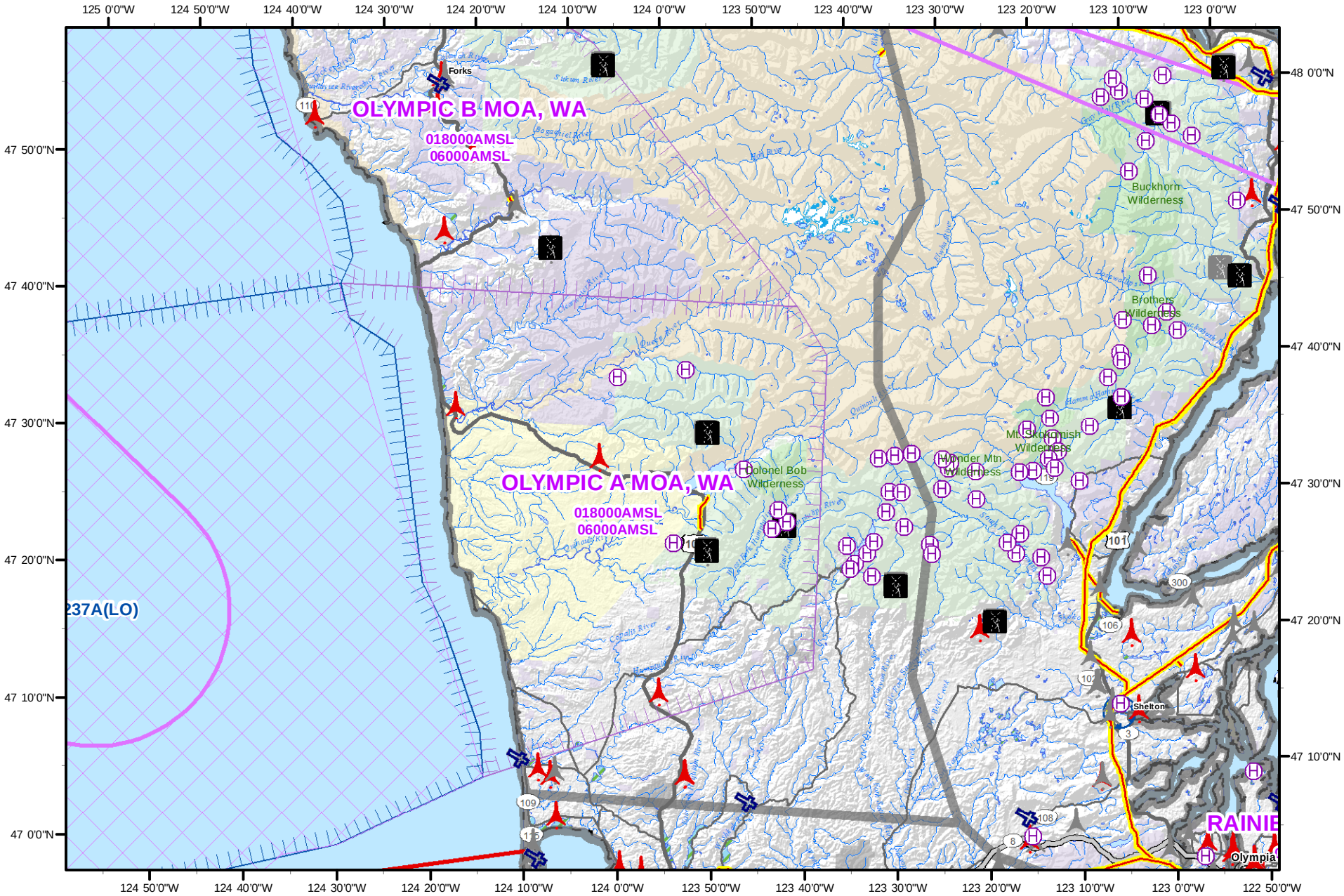

Map Scale: 1:720,000

0 5 10 15
Miles

Known Aviation Hazards

Aug 15, 2008

B1

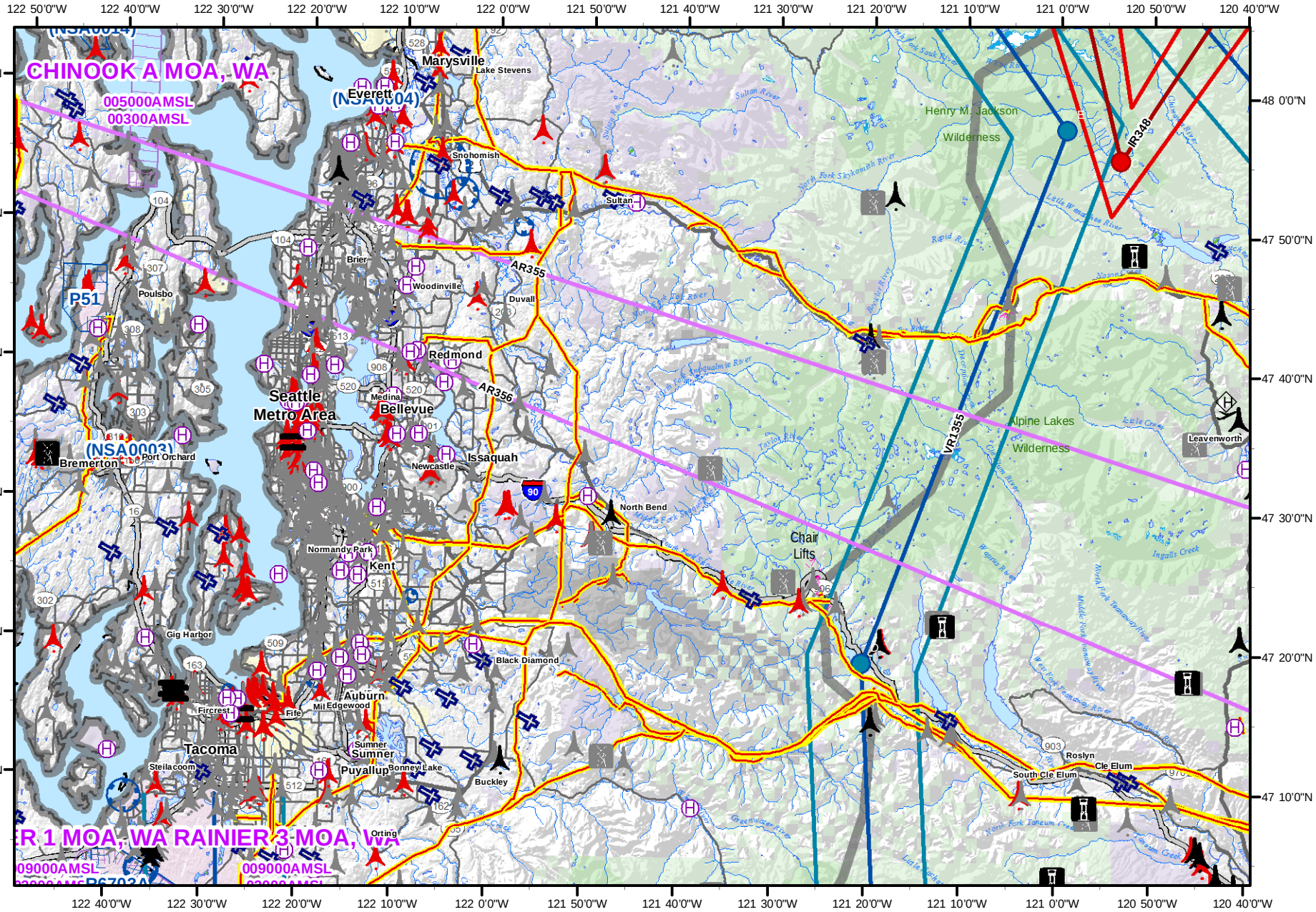

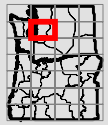

B2

Known Aviation Hazards

Aug 15, 2008

Map Scale: 1:720,000

0 5 10 15

Miles

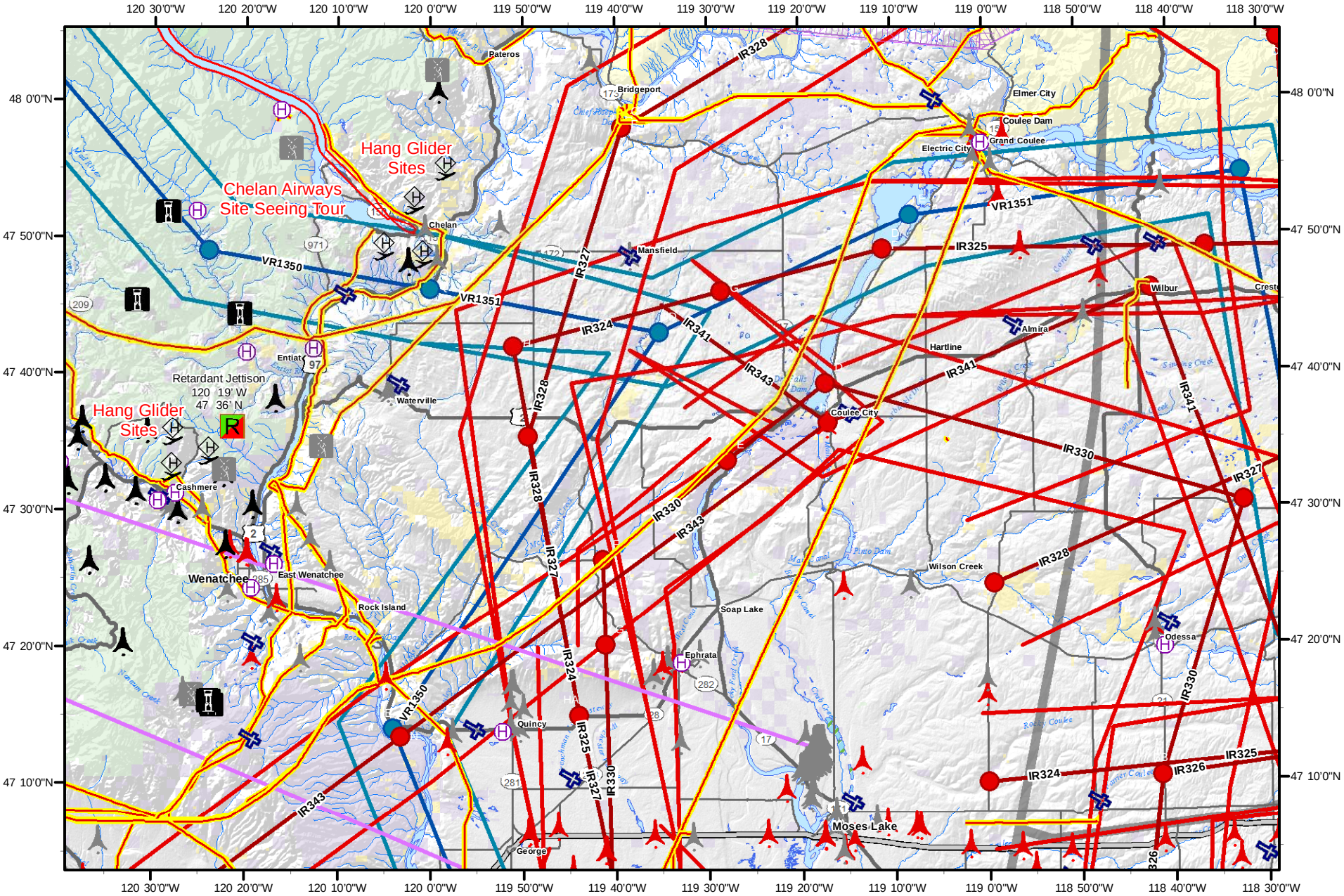

Map Scale: 1:720,000

0 5 10 15
Miles

Known Aviation Hazards

Aug 15, 2008

B3

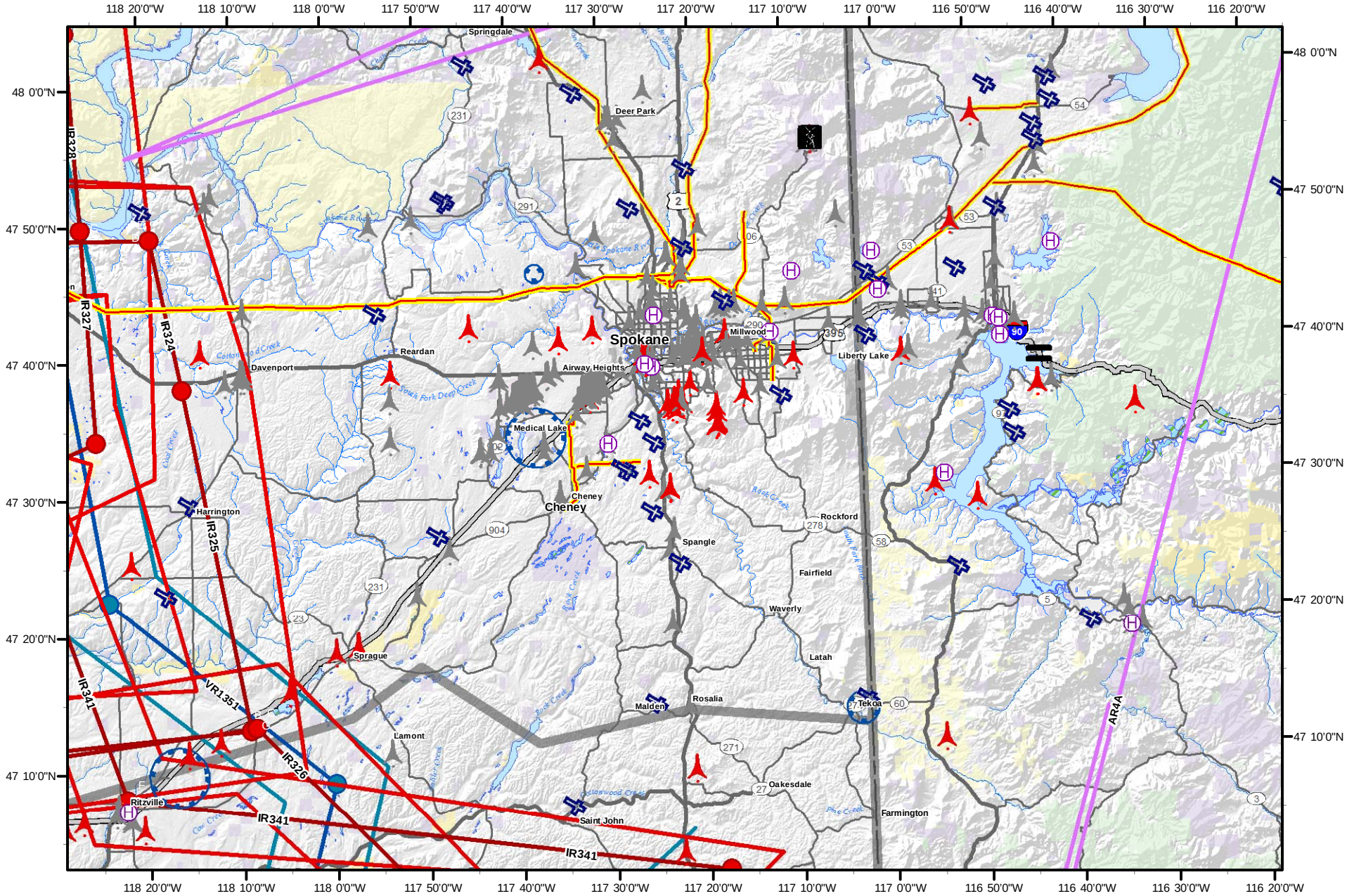

B4

Known Aviation Hazards

Aug 15, 2008

Map Scale: 1:720,000

0 5 10 15 Miles

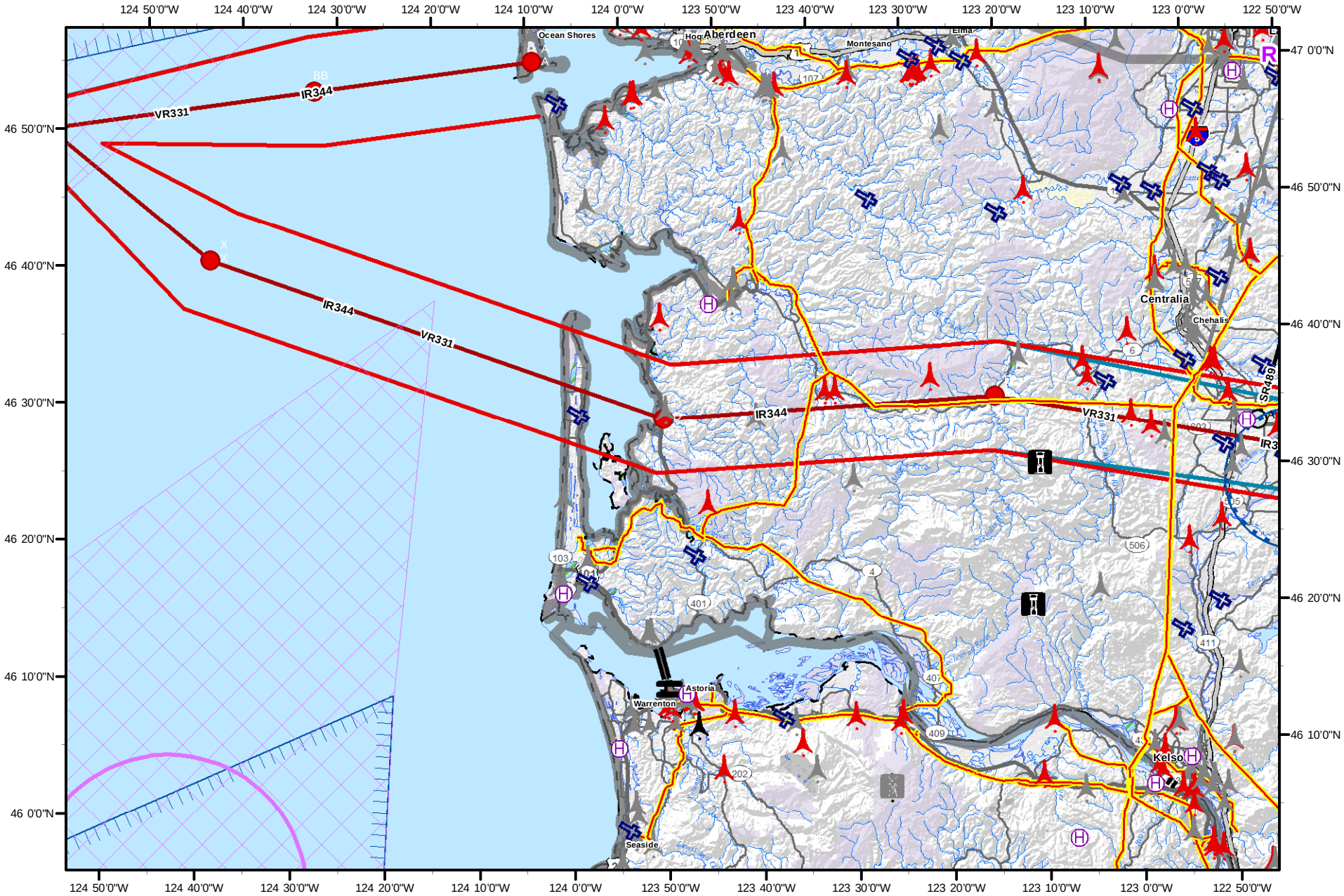

Map Scale: 1:720,000

0 5 10 15
Miles

Known Aviation Hazards

Aug 15, 2008

C1

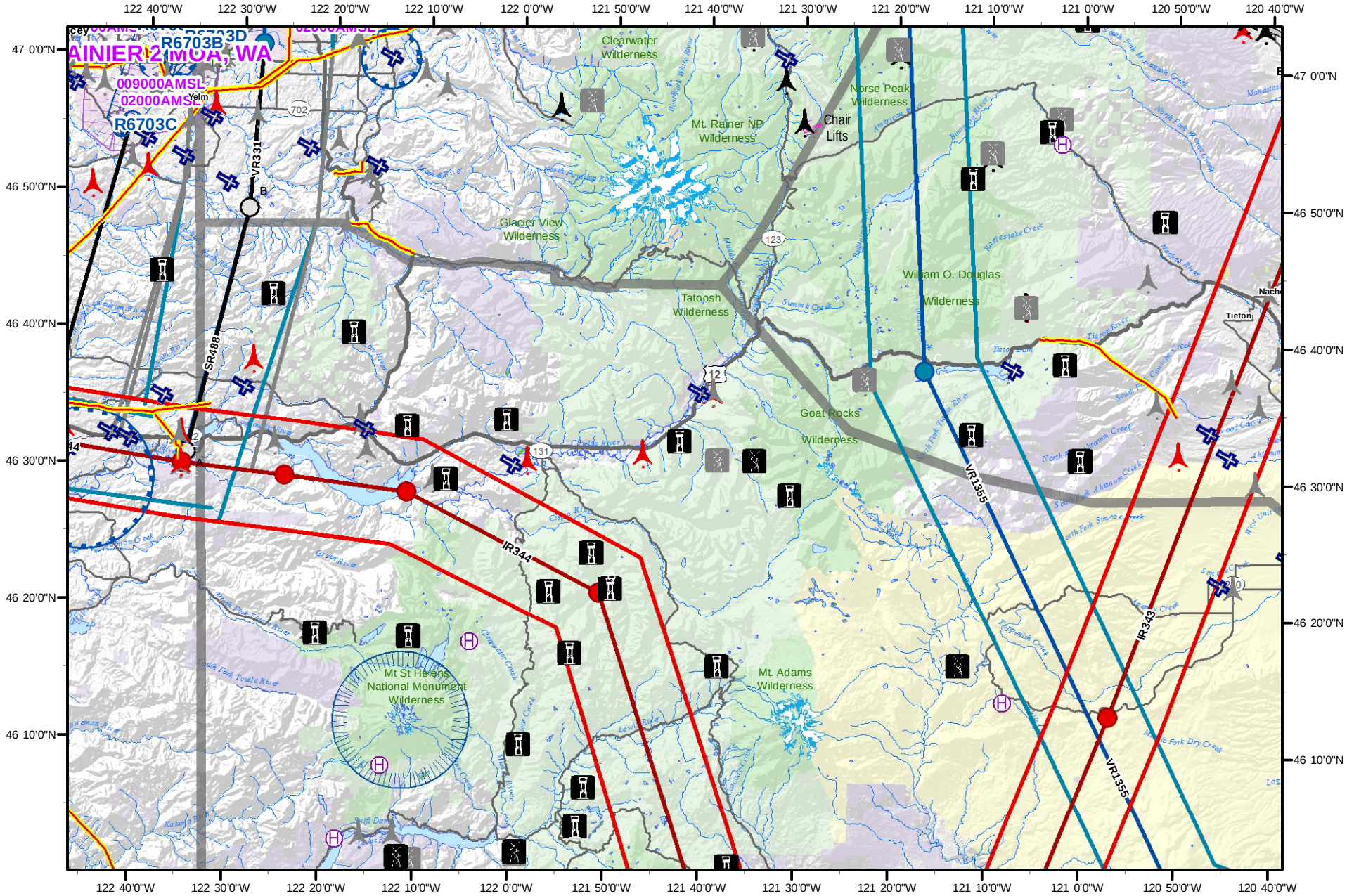

C2

Known Aviation Hazards

Aug 15, 2008

Map Scale: 1:720,000

0 5 10 15 Miles

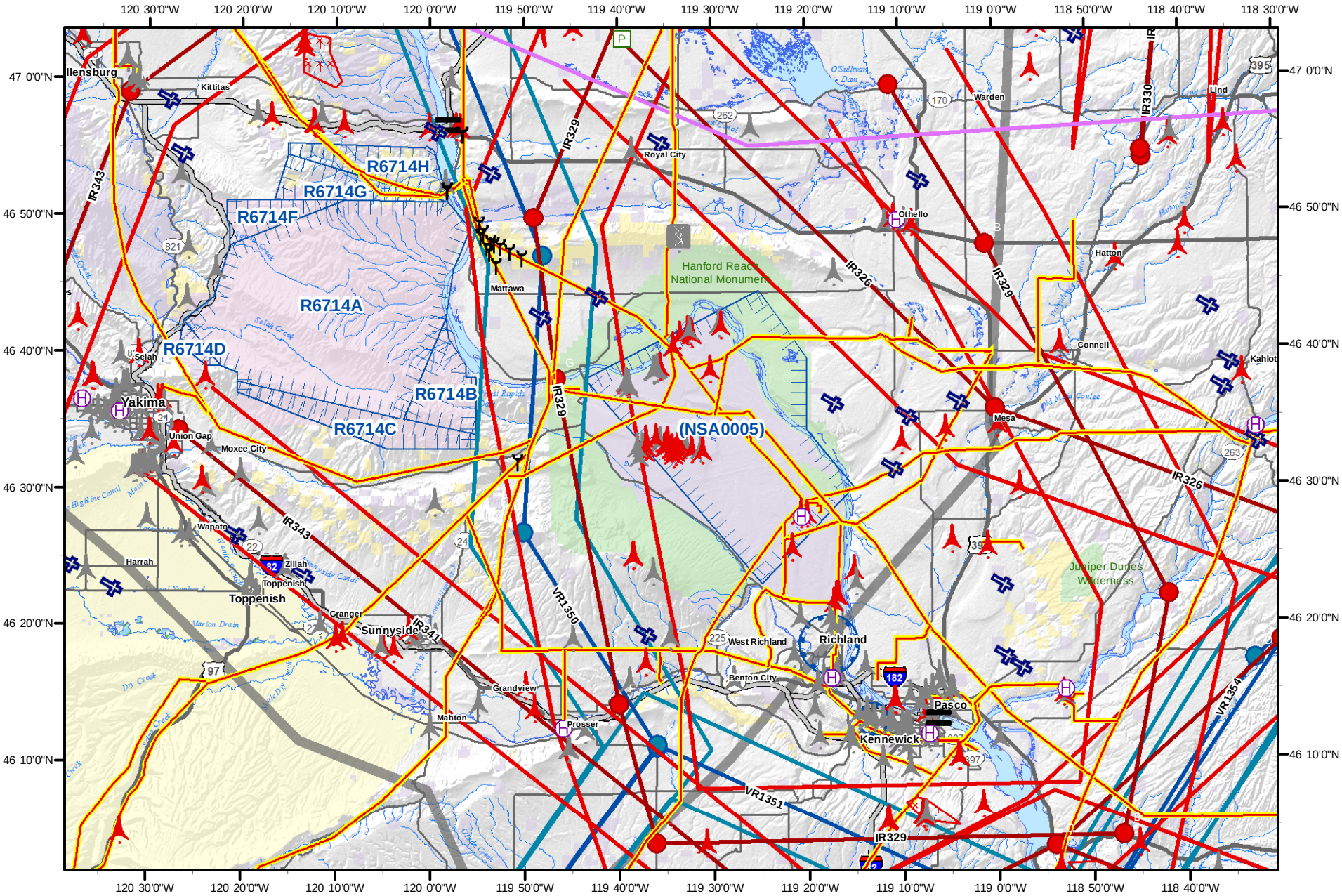

Map Scale: 1:720,000

0 5 10 15
Miles

Known Aviation Hazards

Aug 15, 2008

C3

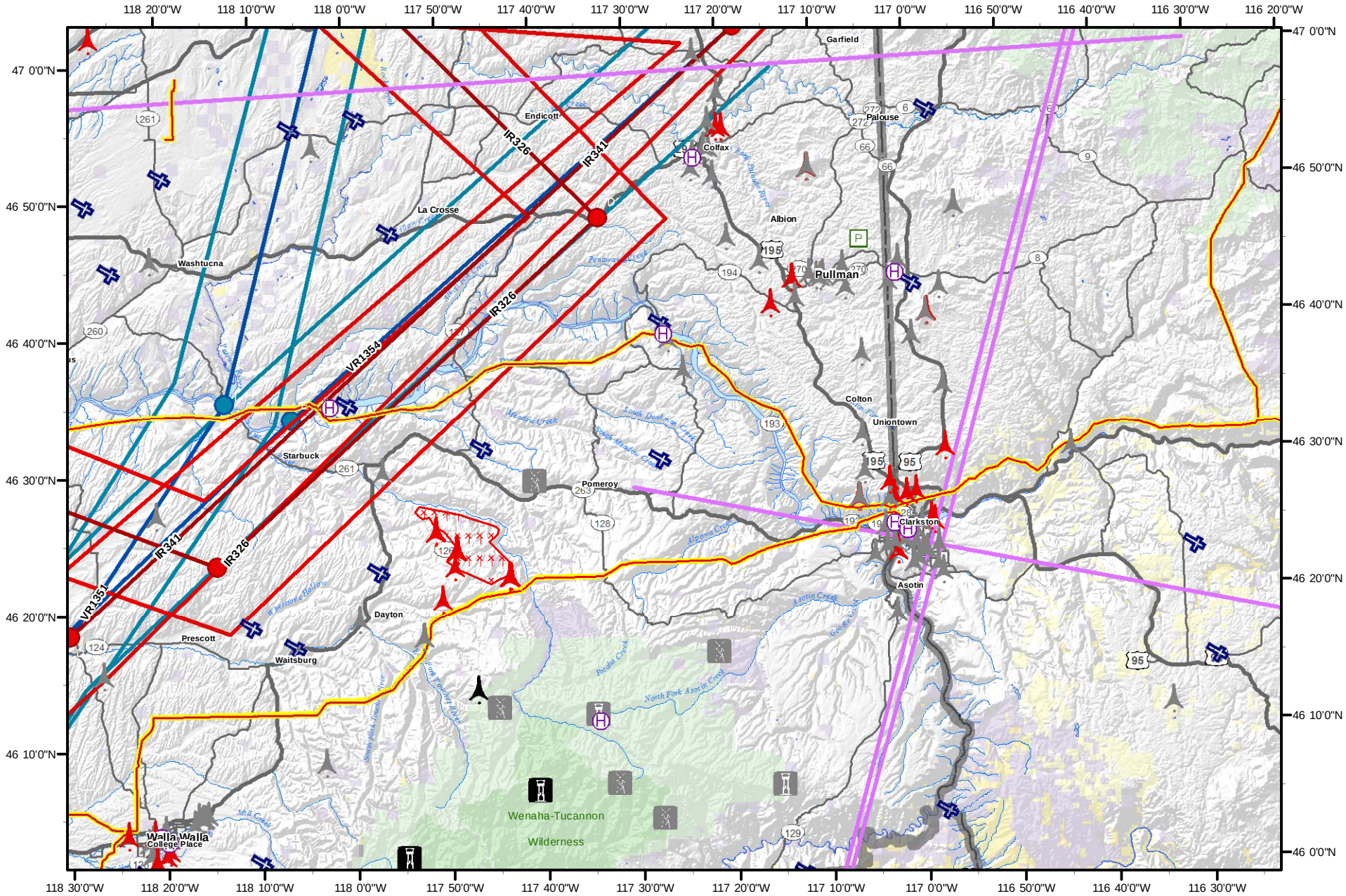

C4

Known Aviation Hazards

Aug 15, 2008

Map Scale: 1:720,000

0 5 10 15

Miles

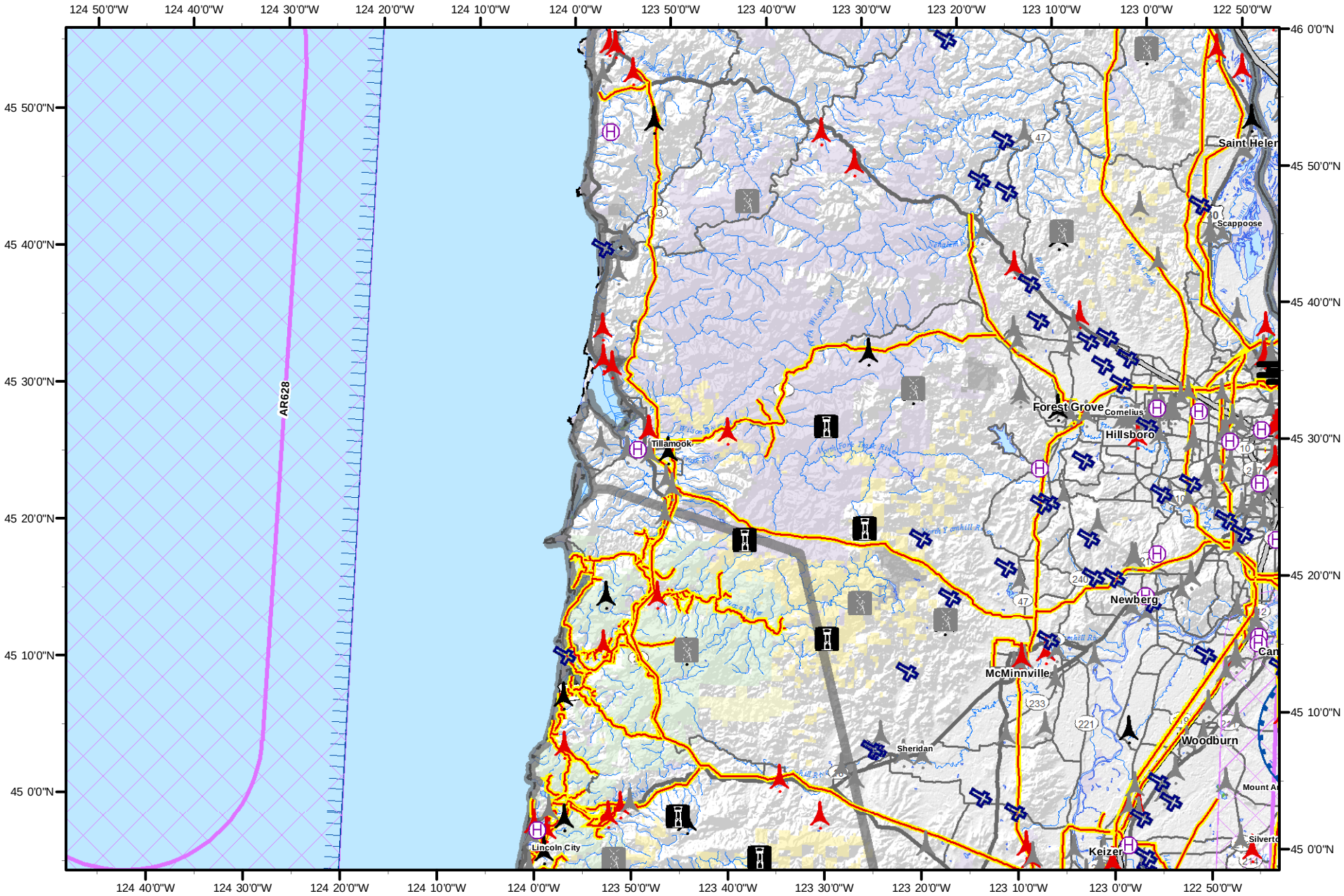

Map Scale: 1:720,000

0 5 10 15
Miles

Known Aviation Hazards

Aug 15, 2008

D1

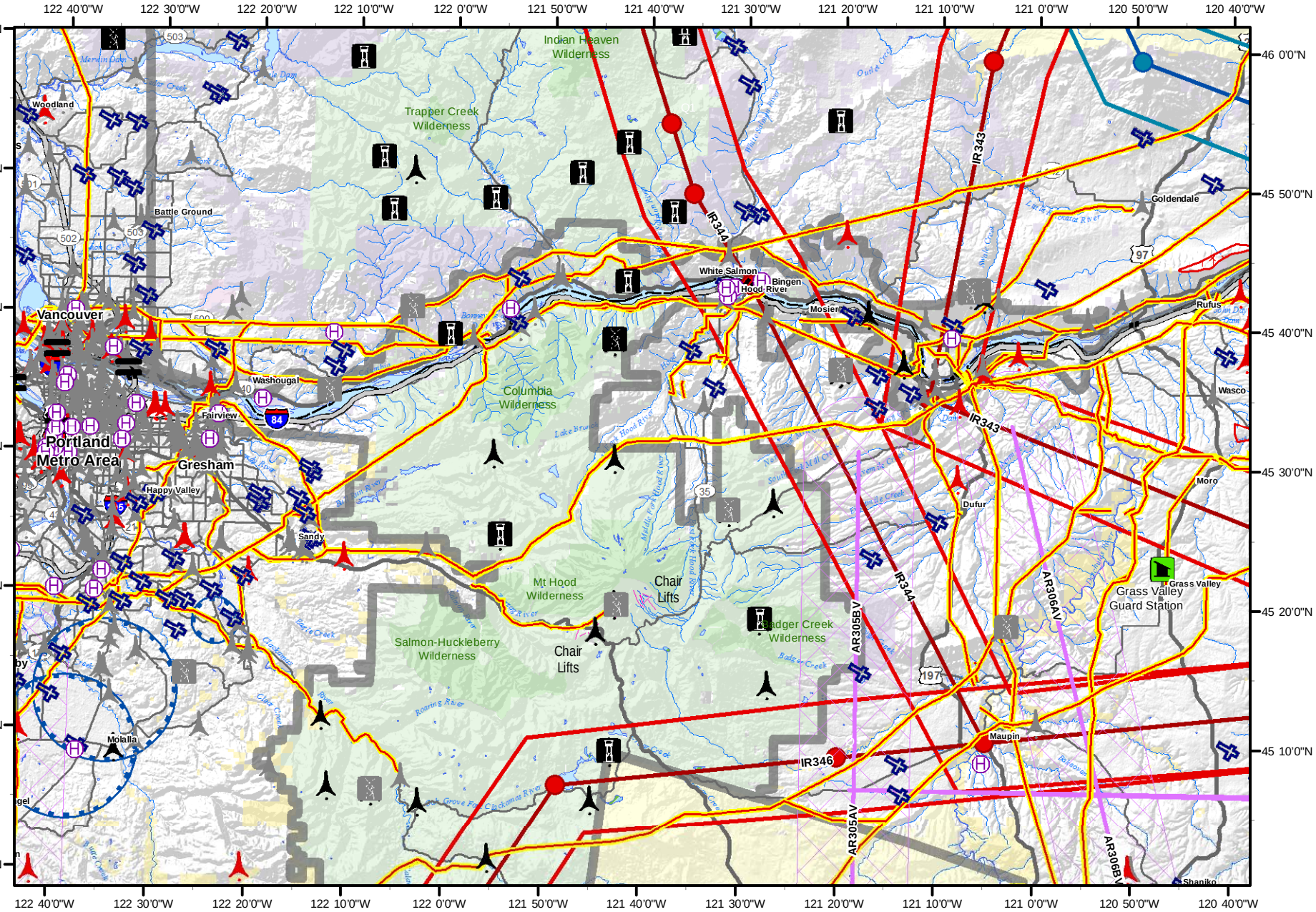

D2

Known Aviation Hazards

Aug 15, 2008

Map Scale: 1:720,000

0 5 10 15

Miles

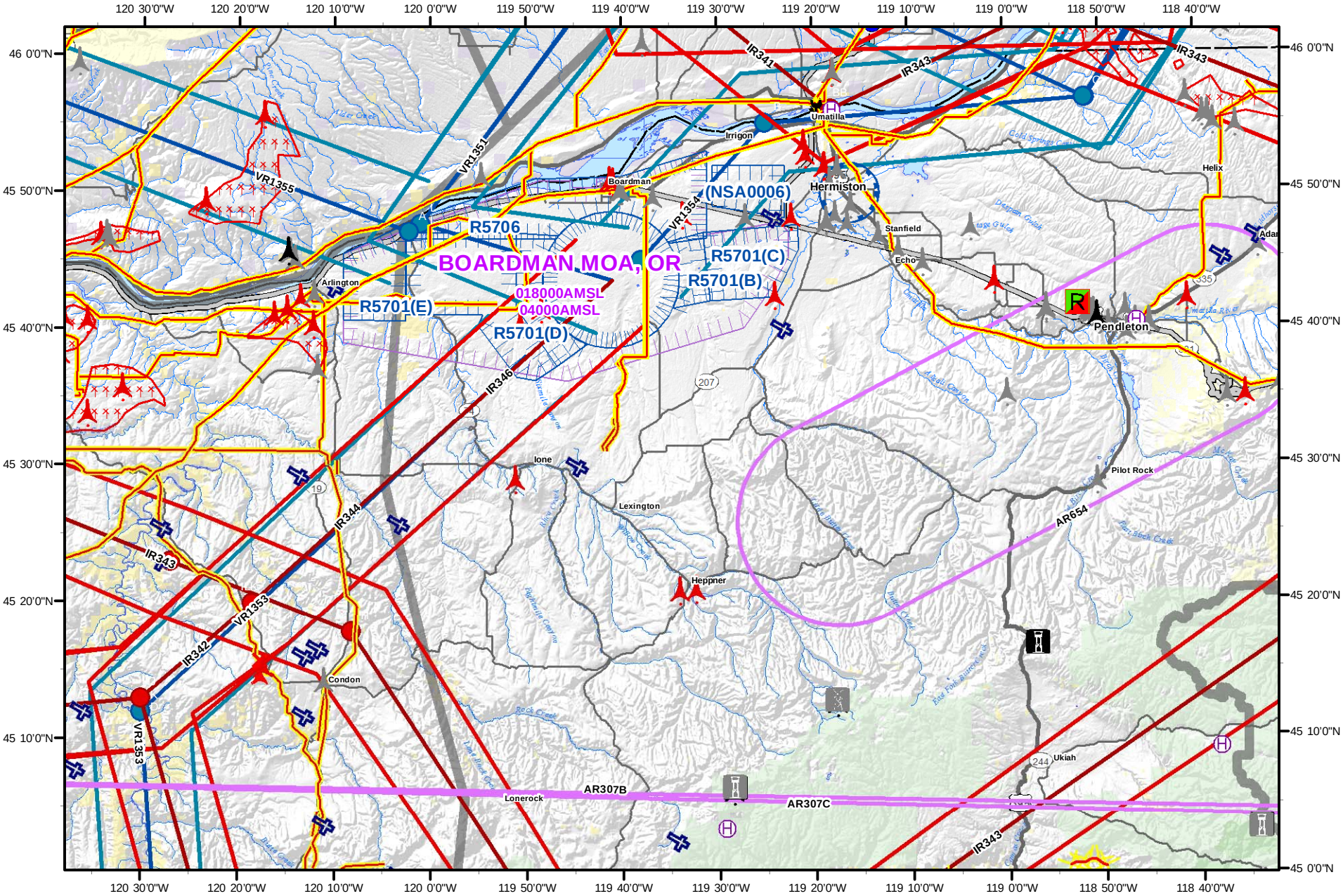

Map Scale: 1:720,000

0 5 10 15
Miles

Known Aviation Hazards

Aug 15, 2008

D3

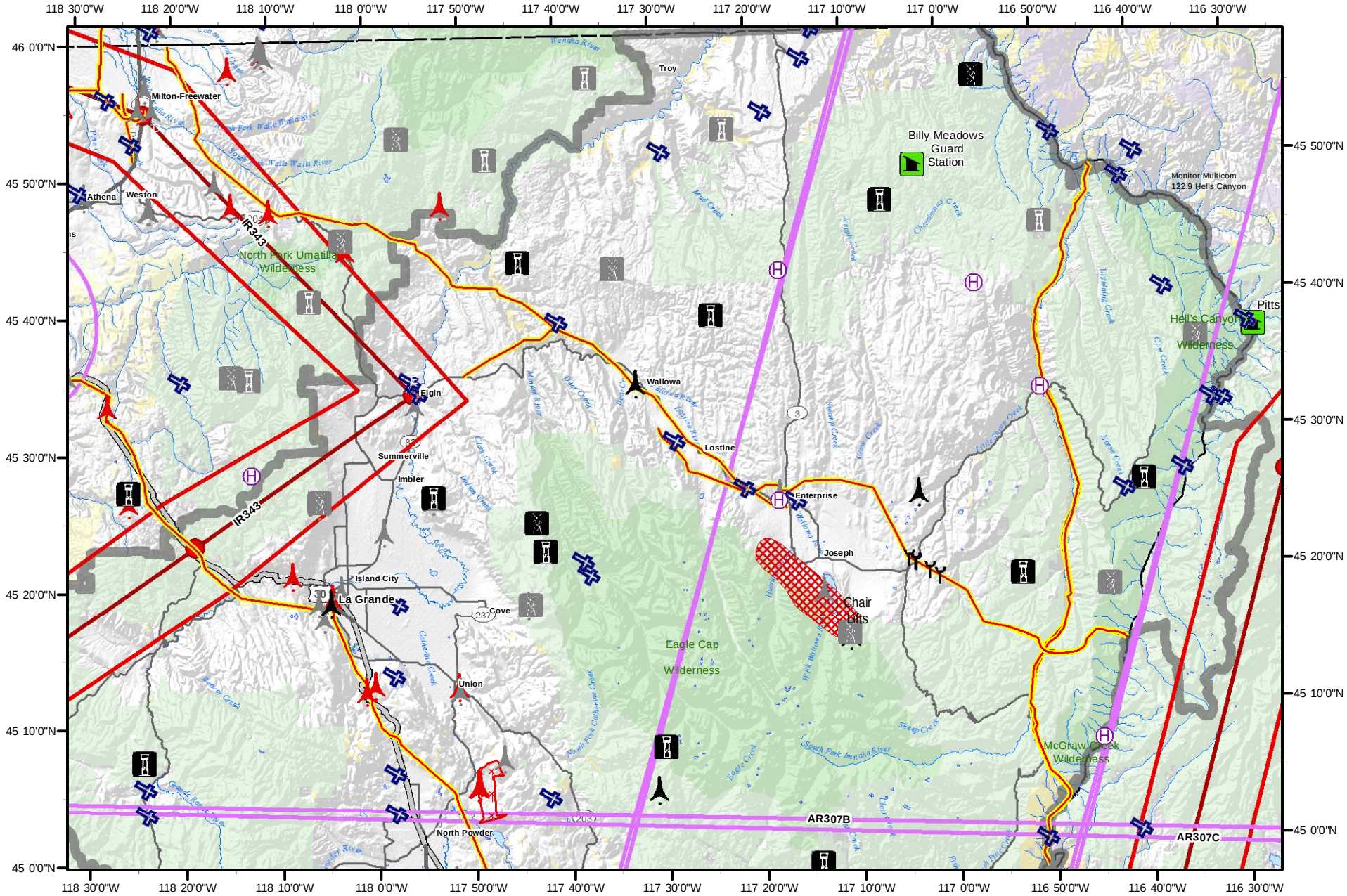

D4

Known Aviation Hazards

Aug 15, 2008

Map Scale: 1:720,000

0 5 10 15 Miles

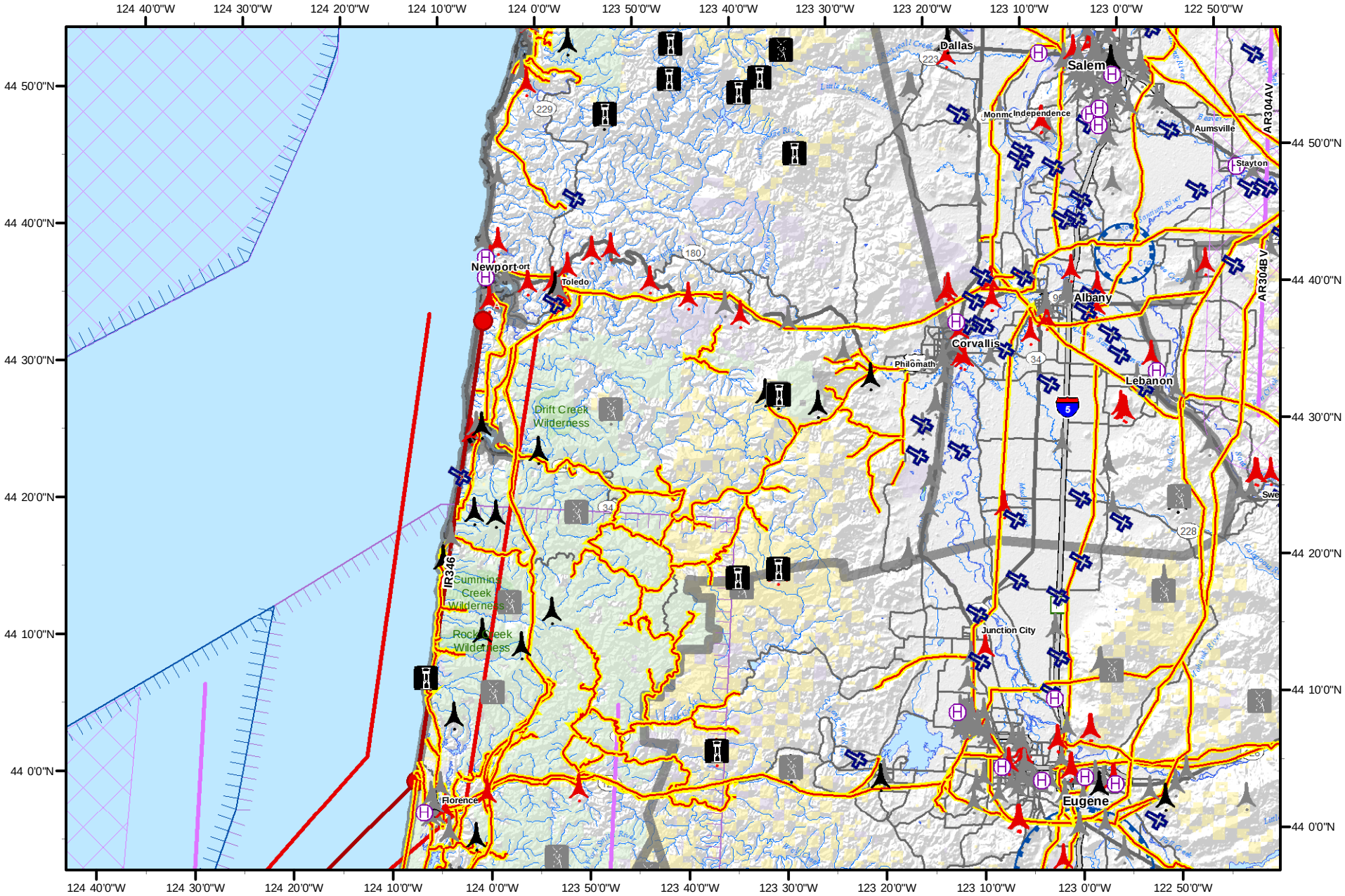

Map Scale: 1:720,000

0 5 10 15
Miles

Known Aviation Hazards

Aug 15, 2008

E1

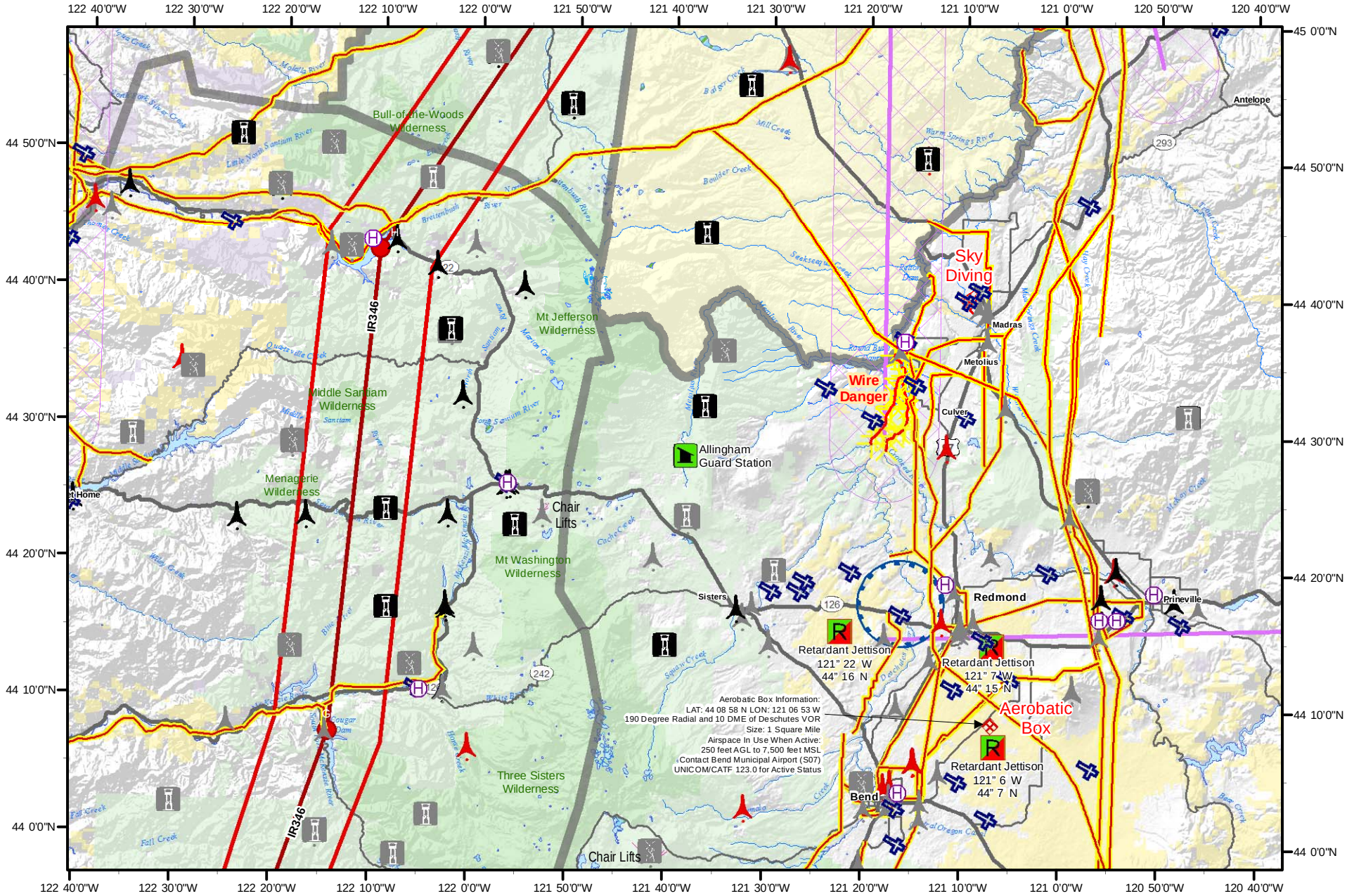

E2

Known Aviation Hazards

Aug 15, 2008

Map Scale: 1:720,000

0 5 10 15 Miles

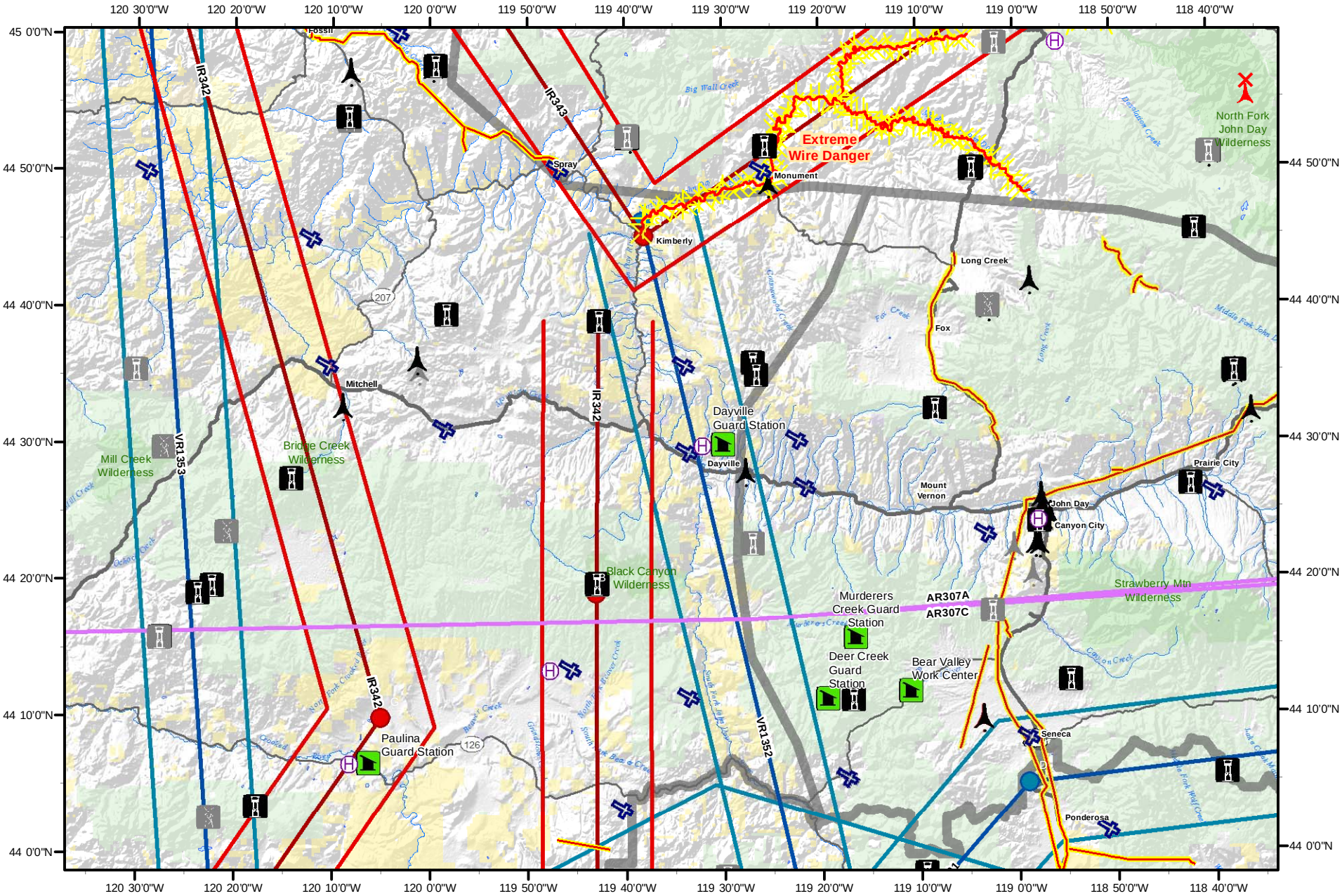

Map Scale: 1:720,000

0 5 10 15
Miles

Known Aviation Hazards

Aug 15, 2008

E3

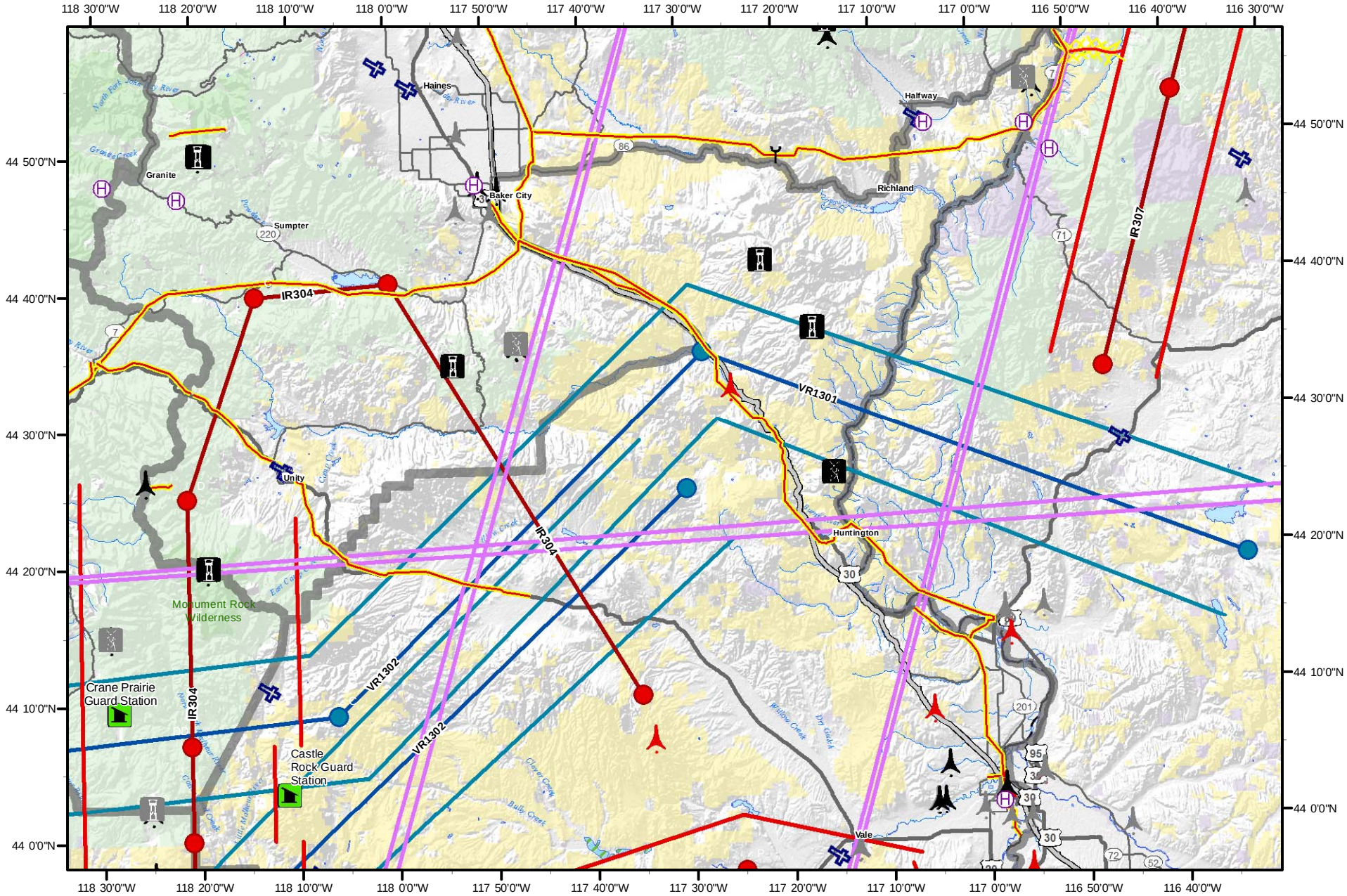

E4

Known Aviation Hazards

Aug 15, 2008

Map Scale: 1:720,000

0 5 10 15

Miles

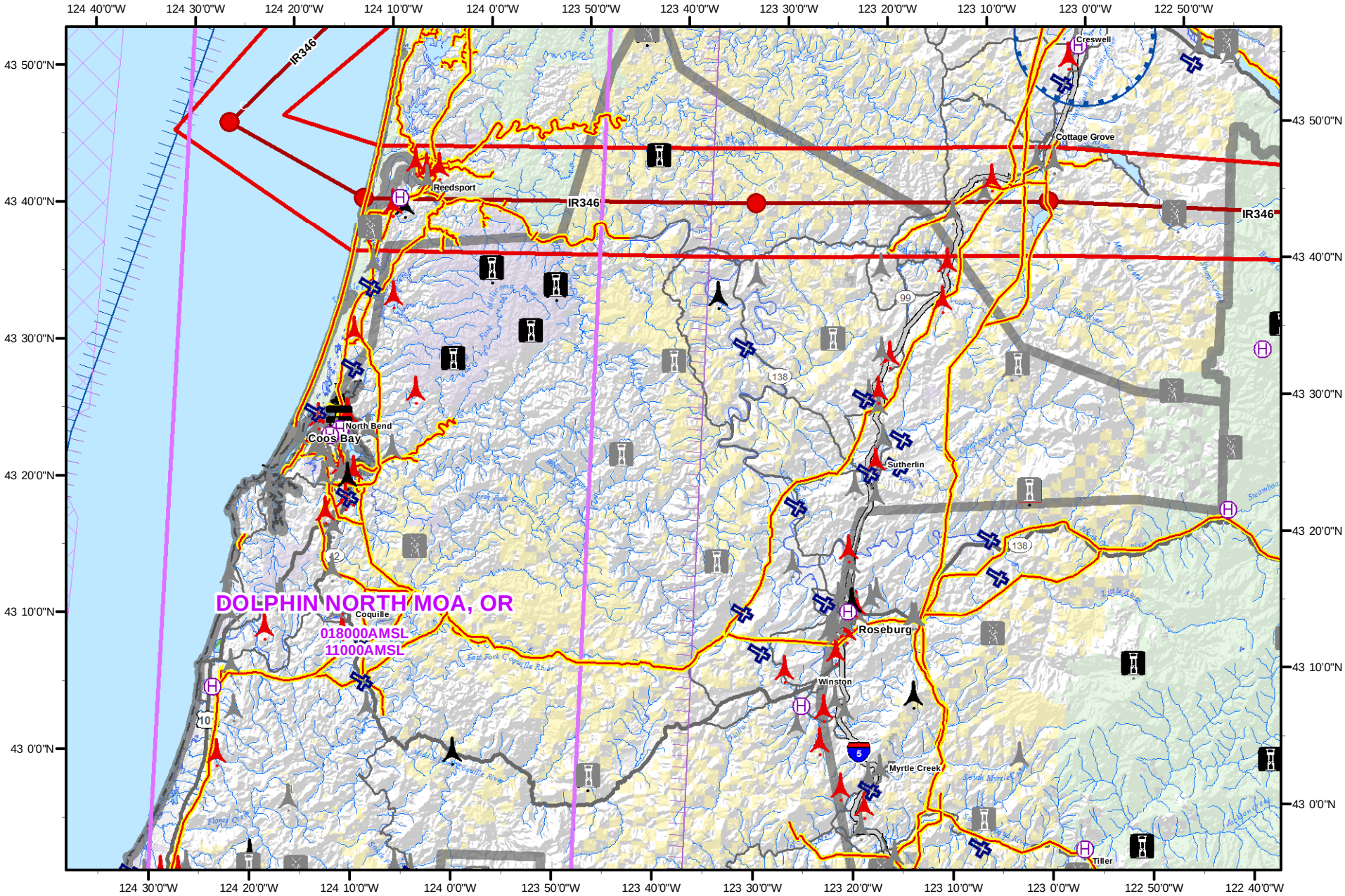

Map Scale: 1:720,000

0 5 10 15
Miles

Known Aviation Hazards

Aug 15, 2008

F1

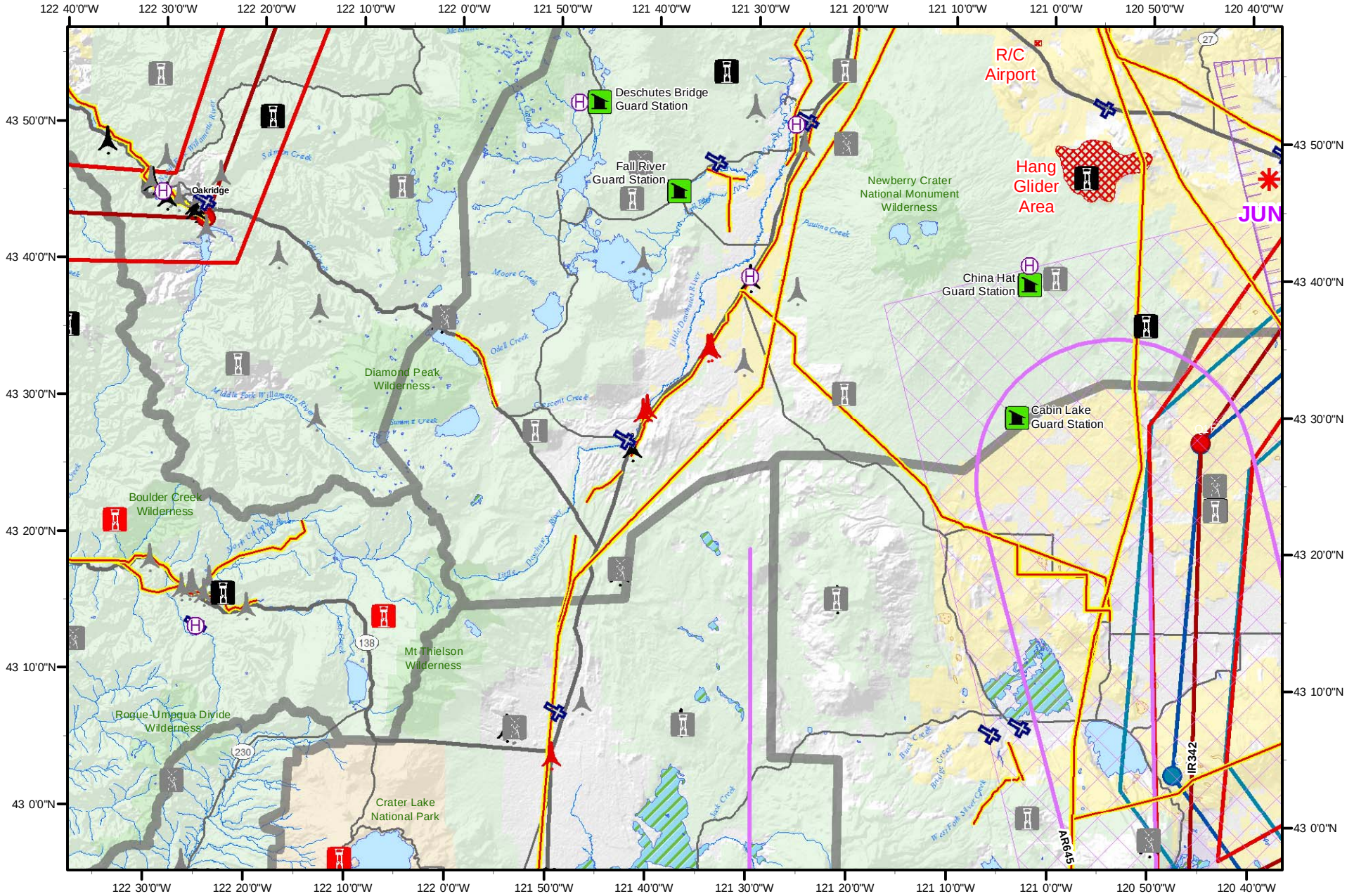

F2

Known Aviation Hazards

Aug 15, 2008

Map Scale: 1:720,000

0 5 10 15 Miles

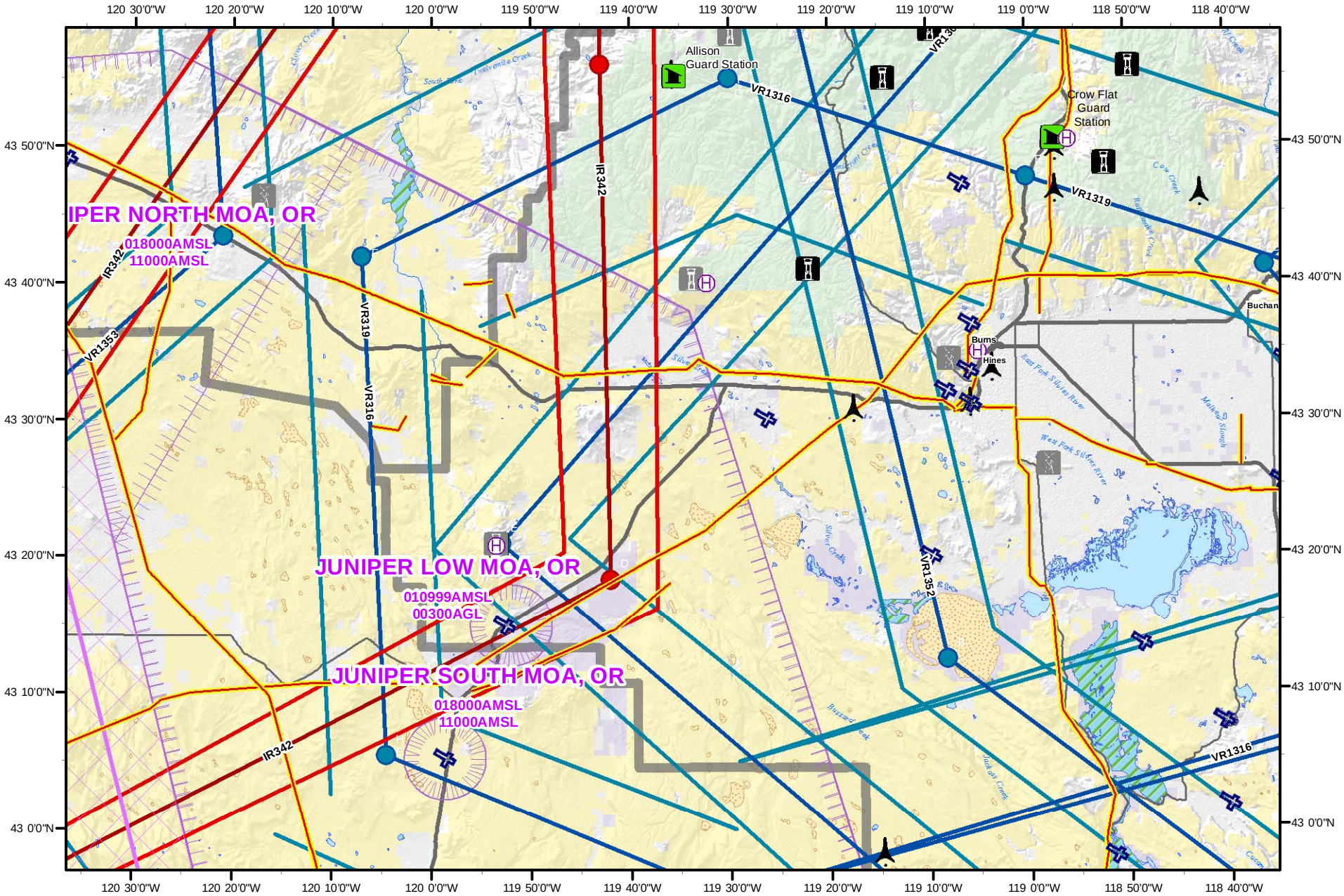

Map Scale: 1:720,000

0 5 10 15
Miles

Known Aviation Hazards

Aug 15, 2008

F3

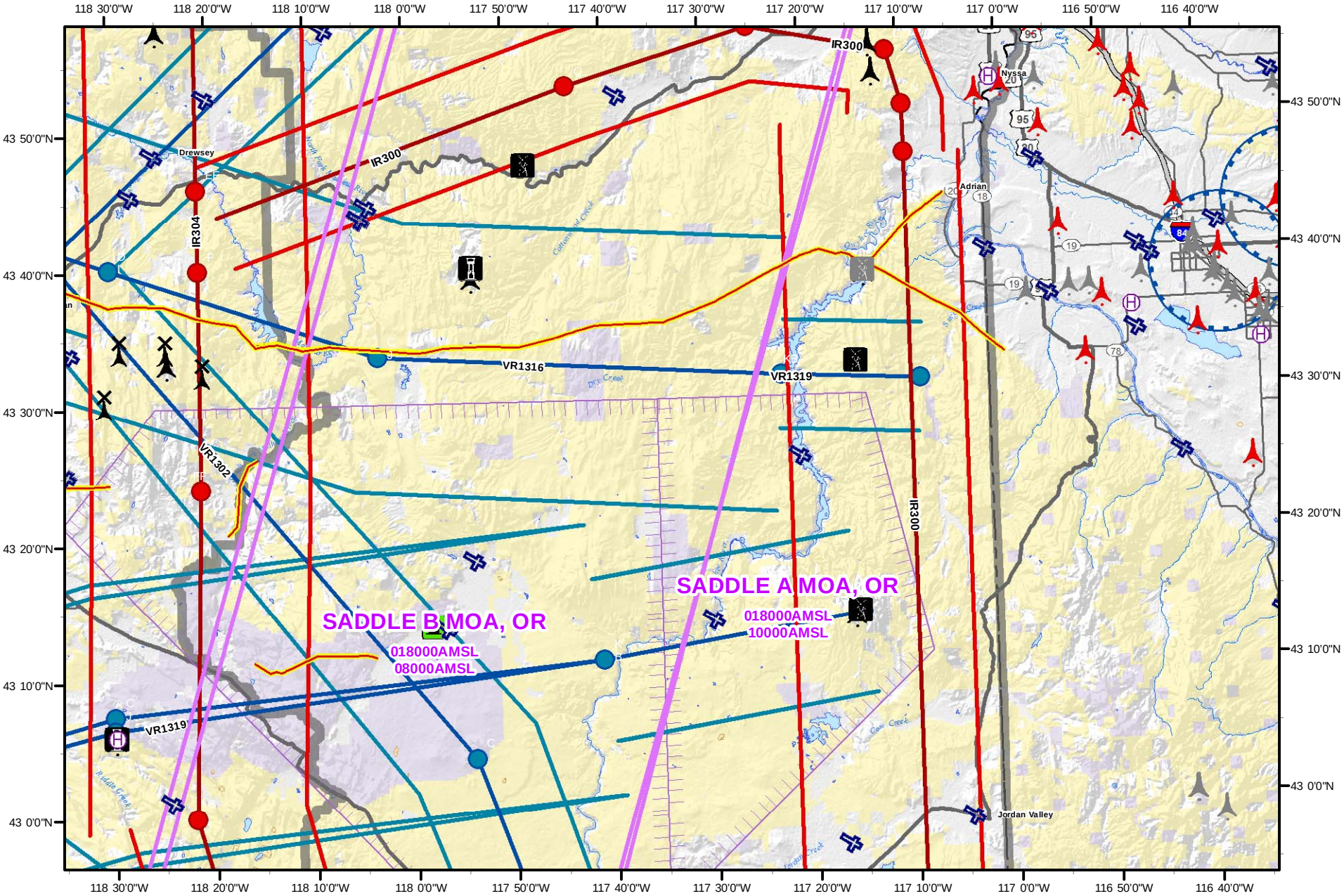

F4

Known Aviation Hazards

Aug 15, 2008

Map Scale: 1:720,000

0 5 10 15

Miles

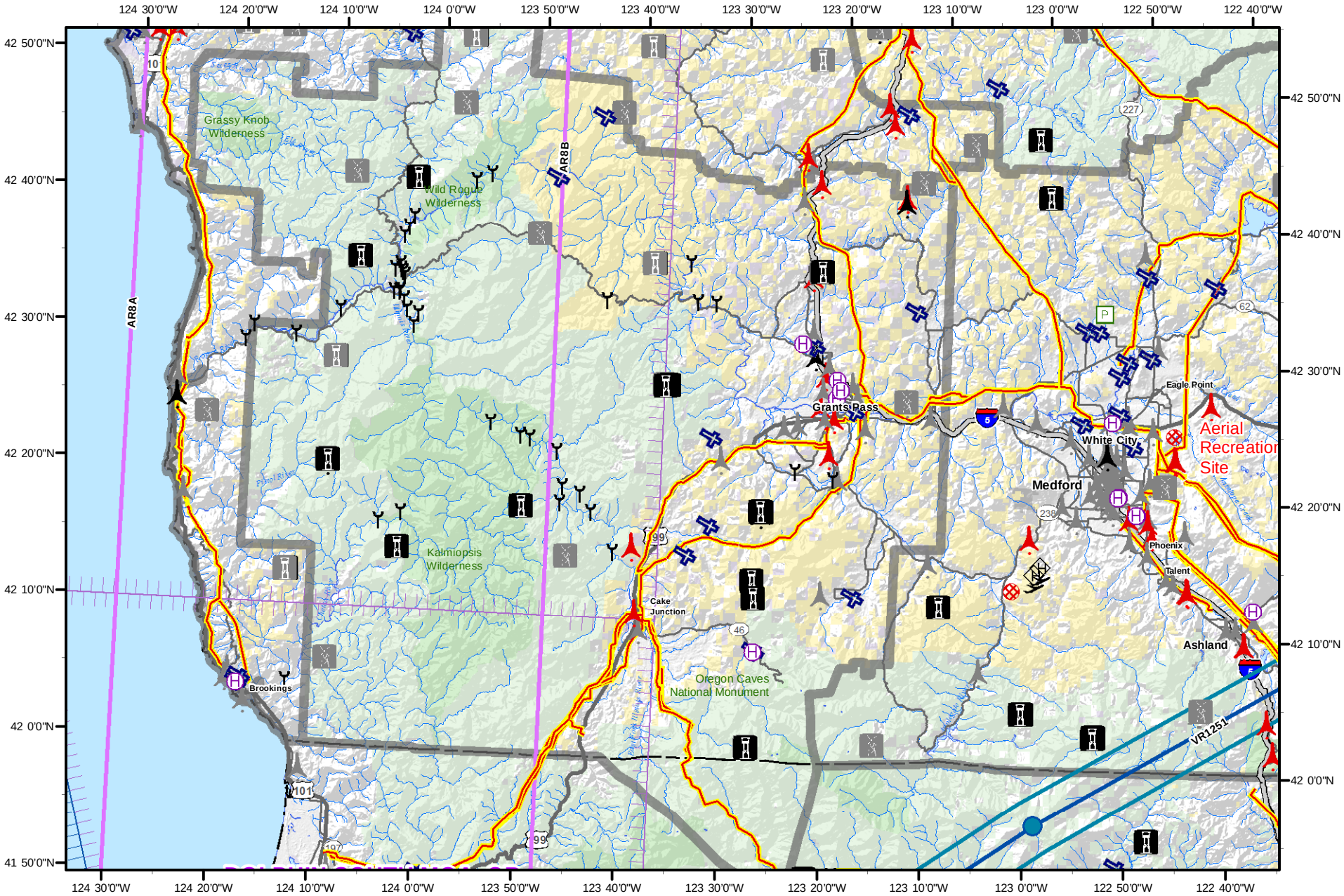

Map Scale: 1:720,000

0 5 10 15
Miles

Known Aviation Hazards

Aug 15, 2008

G1

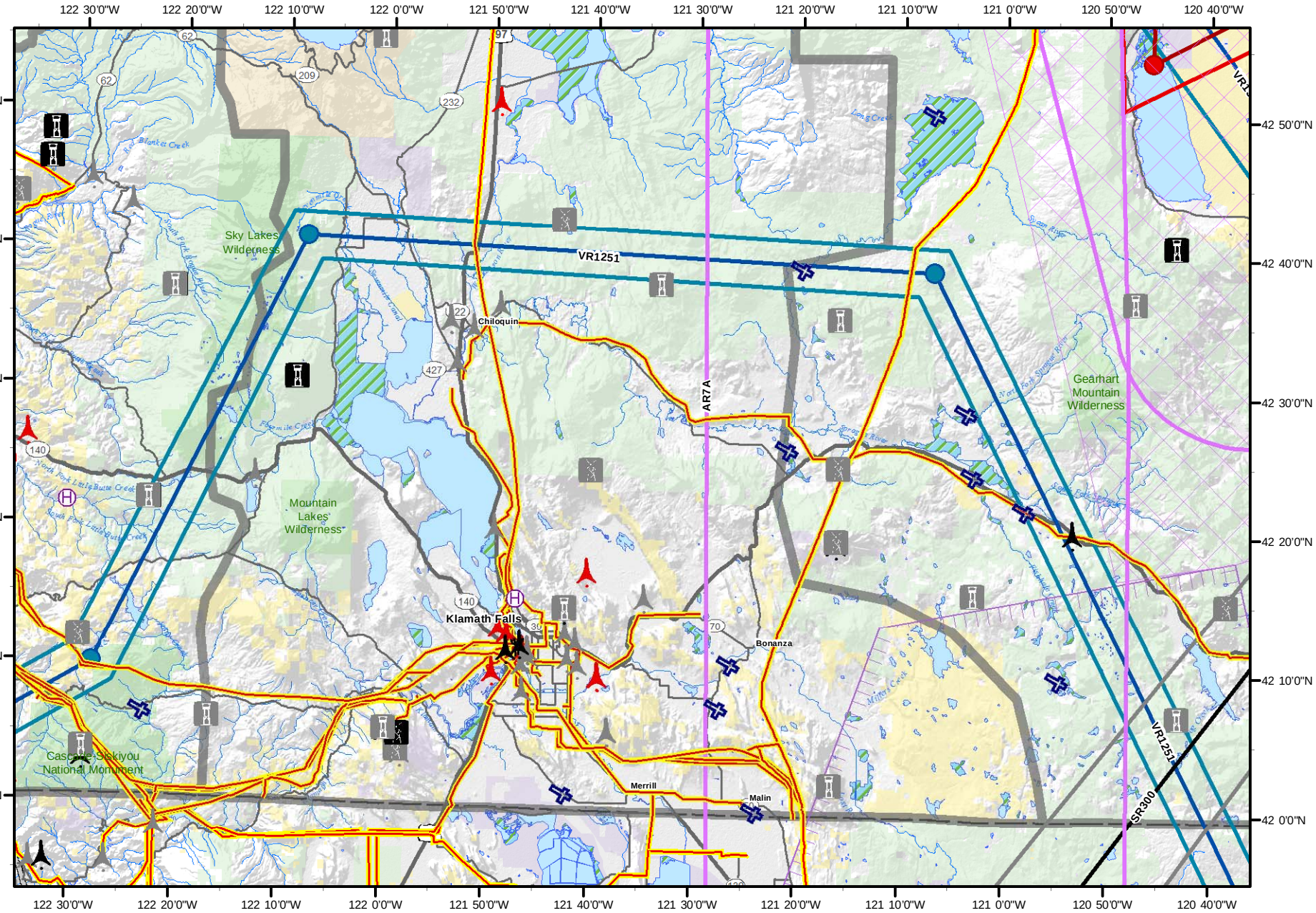

G2

Known Aviation Hazards

Aug 15, 2008

Map Scale: 1:720,000

0 5 10 15

Miles

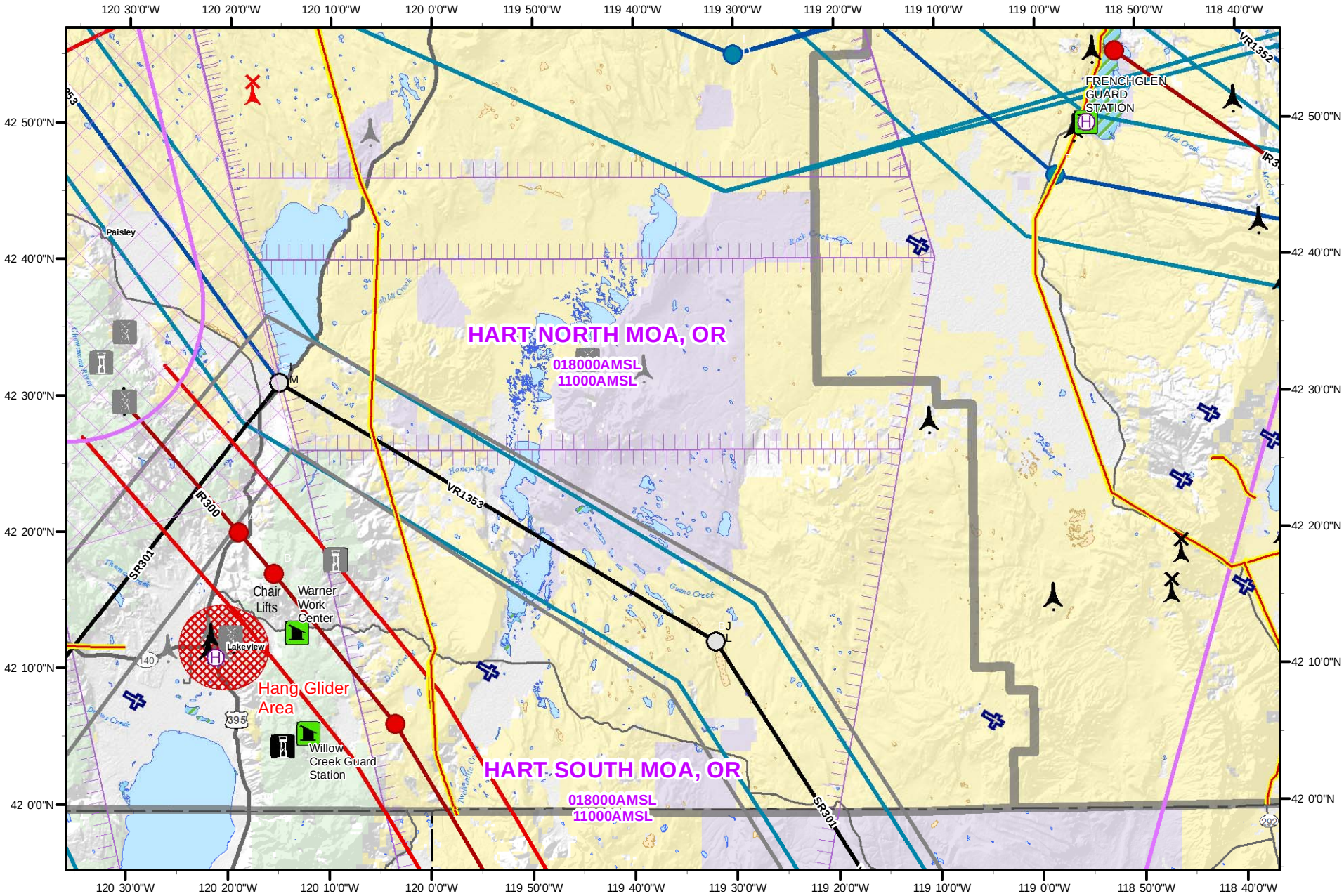

Map Scale: 1:720,000

0 5 10 15
Miles

Known Aviation Hazards

Aug 15, 2008

G3

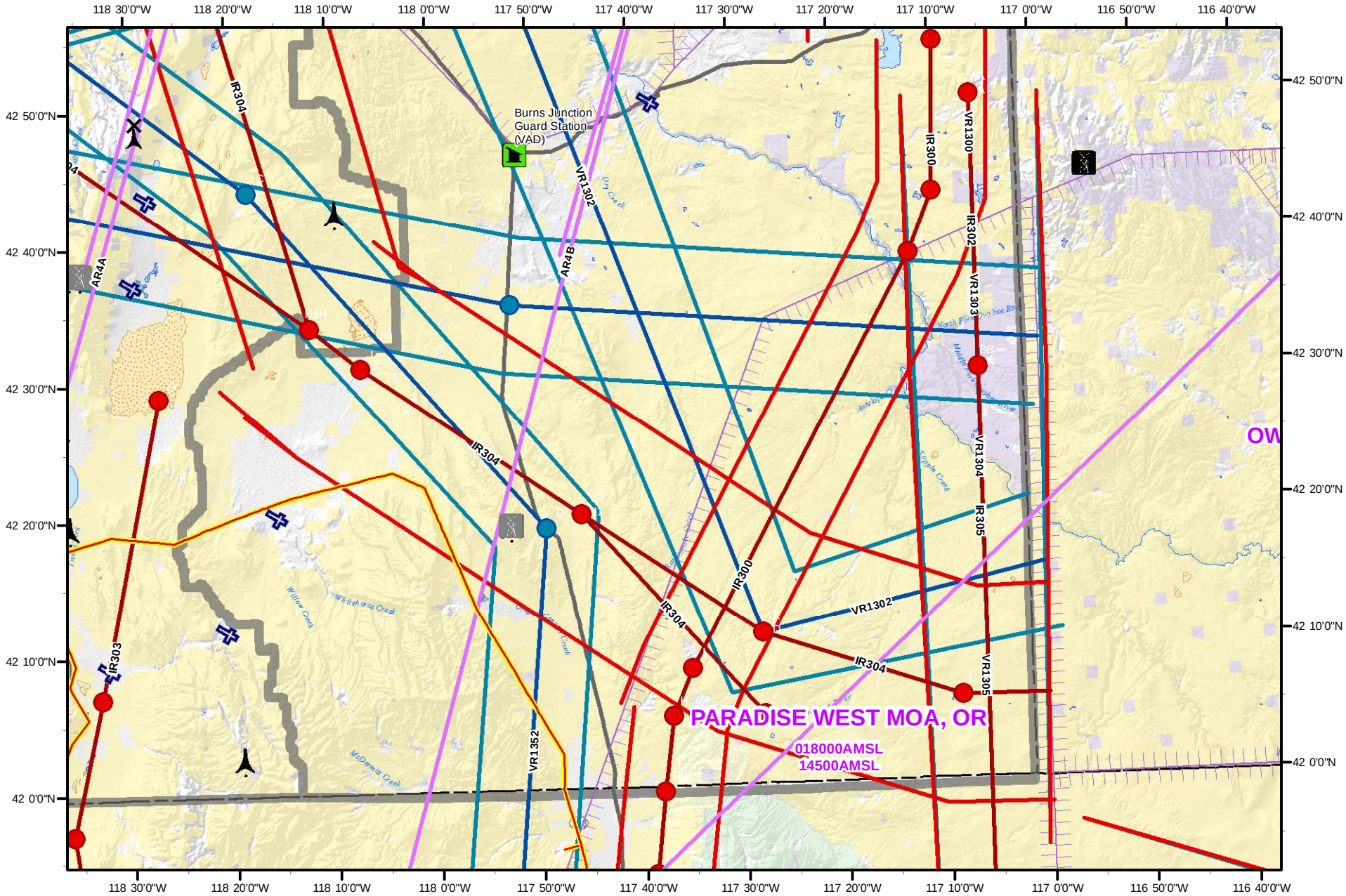

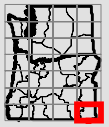

G4

Known Aviation Hazards

Aug 15, 2008

Map Scale: 1:720,000

0 5 10 15

Miles