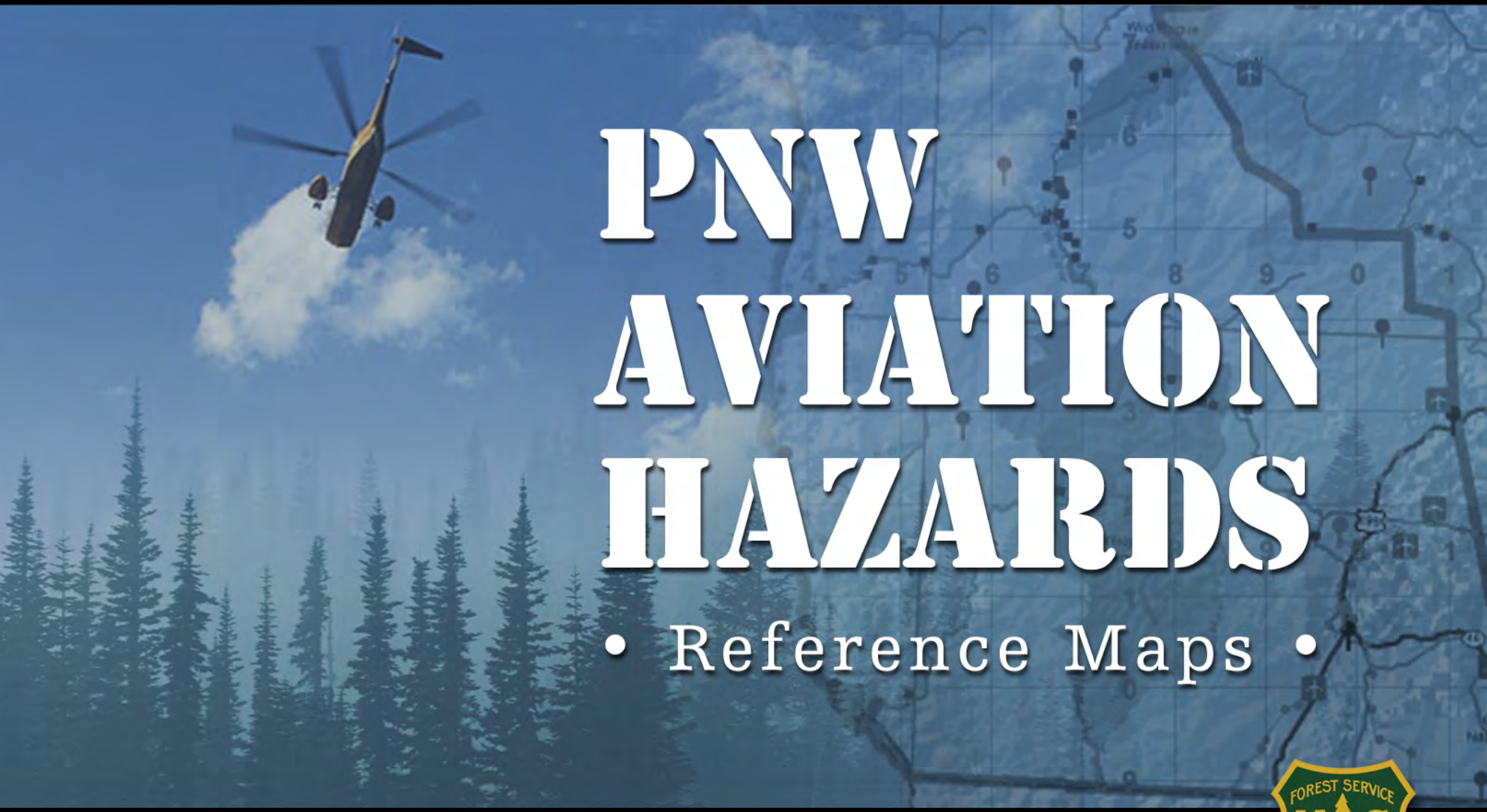

PNW AVIATION HAZARDS

• Reference Maps •

June 2011

LEGEND

Roads and Related Symbols

- Interstate
- U.S. Highway
- State Highway

Boundaries

- State Boundary
- International Boundary

Administrative Features

- Guard Stations
- Dispatch Area Boundary

National/Local Vertical Obstructions

- Towers of Unknown Height
- Towers < 200 ft AGL
- Towers > 200 ft AGL
- Windmills of Unknown Height
- Windmills < 200 ft AGL
- Windmills > 200 ft AGL
- Wind Farms < 200 ft AGL
- Wind Farms > 200 ft AGL
- Lookouts of Unknown Height
- Lookouts < 200 ft AGL
- Lookouts > 200 ft AGL
- Repeaters of Unknown Height
- Repeaters < 200 ft AGL
- Repeaters > 200 ft AGL

Land Ownership

- US Forest Service
- Wilderness Area
- Bureau of Land Management
- Bureau of Indian Affairs
- National Park Service
- Department of Defense
- State Land
- Local Government

Airports, Airstrips & Heliports

National

- Civil Airports (Commercial)
- Civil Airports w/ Facilities
- Civil/Military Airports
- Military Airports
- Civil Airports w/o Facilities
- Civil Heliports
- Military Heliports

Local

- Airstrips
- Heliports
- Military Training Landing Sites

Other Local Obstructions and Special Use Areas

- Overhead Cables
- Bridges
- Main Power Lines
- Wire Hazards
- Chairlifts
- Sight Seeing Tours
- Falcon Avoidance Area
- Retardant Jettison Areas
- Hang Glider Sites
- Ballooning/Paragliding
- Rocket Launch Sites
- Aerial Recreation Areas

Dispatch Areas and Page Index Map

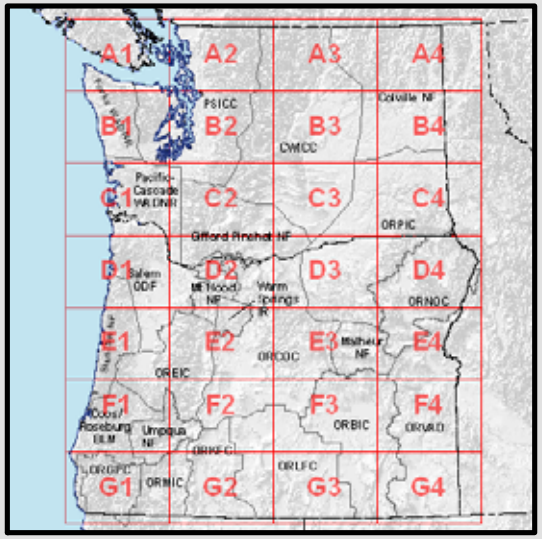

The USDA Forest Service makes no warranty as to the accuracy, reliability or completeness of these data for individual or aggregate use with other data. Original data were compiled from various sources. This information may not meet National Map Accuracy Standards. This product was developed through digital means and may be updated without notification.

Military Training Routes and Special Use Areas

- Visual Route Leg Identifier
- Visual Route
- Visual Route Outer Boundary
- Instrument Route Leg Identifier
- Instrument Route
- Instrument Route Outer Boundary
- Slow Route Leg Identifier
- Slow Route
- Slow Route Outer Boundary
- Military Operations Areas (MOA)
- Prohibited, Restricted or Warning Areas
- Air Refueling Routes (AFR)
- AFR Airspace
- Parachute Jumping Points
- Parachute Jumping Areas

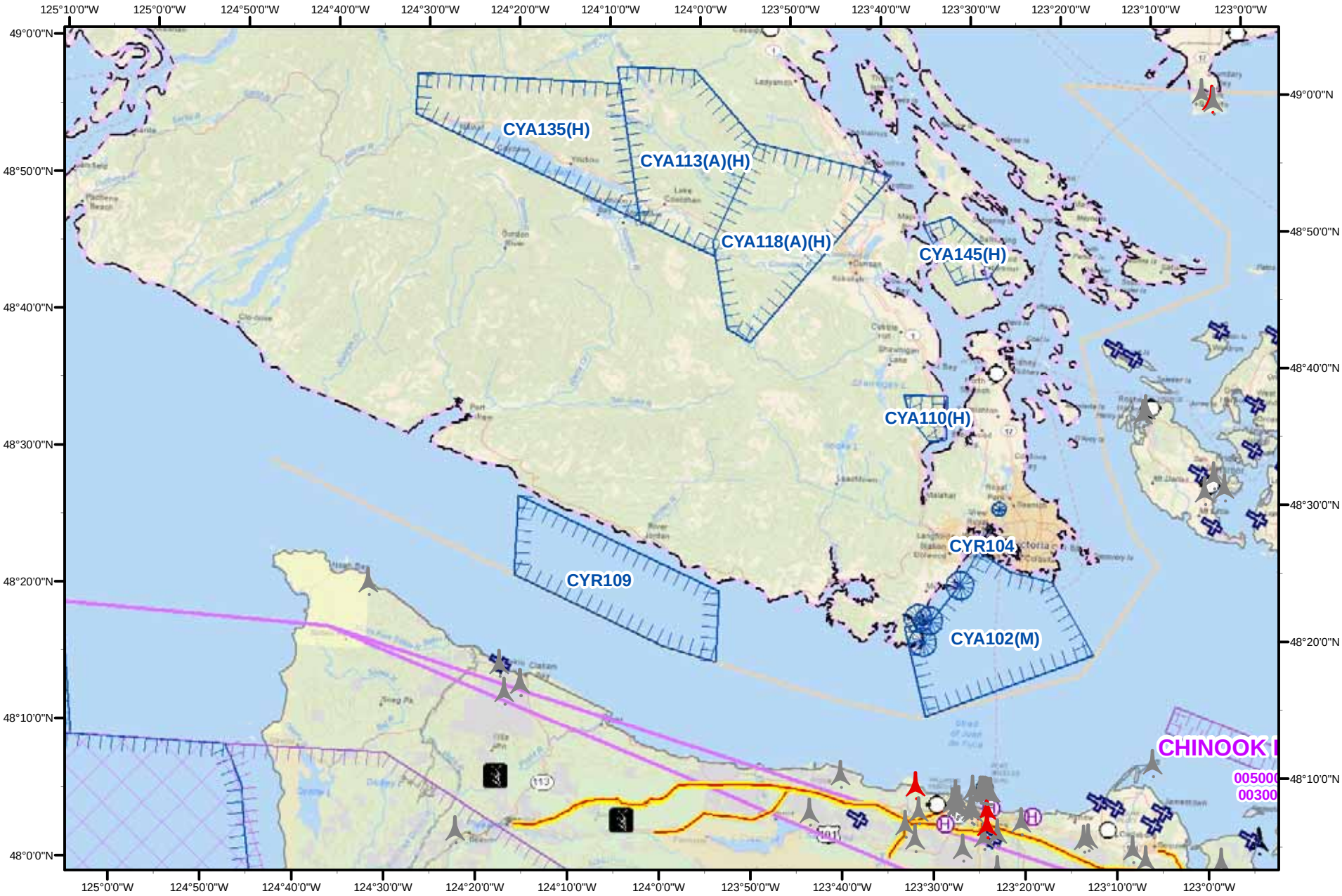

Map Scale: 1:720,000

0 5 10 15
Miles

Known Aviation Hazards

Jun 23, 2011

A1

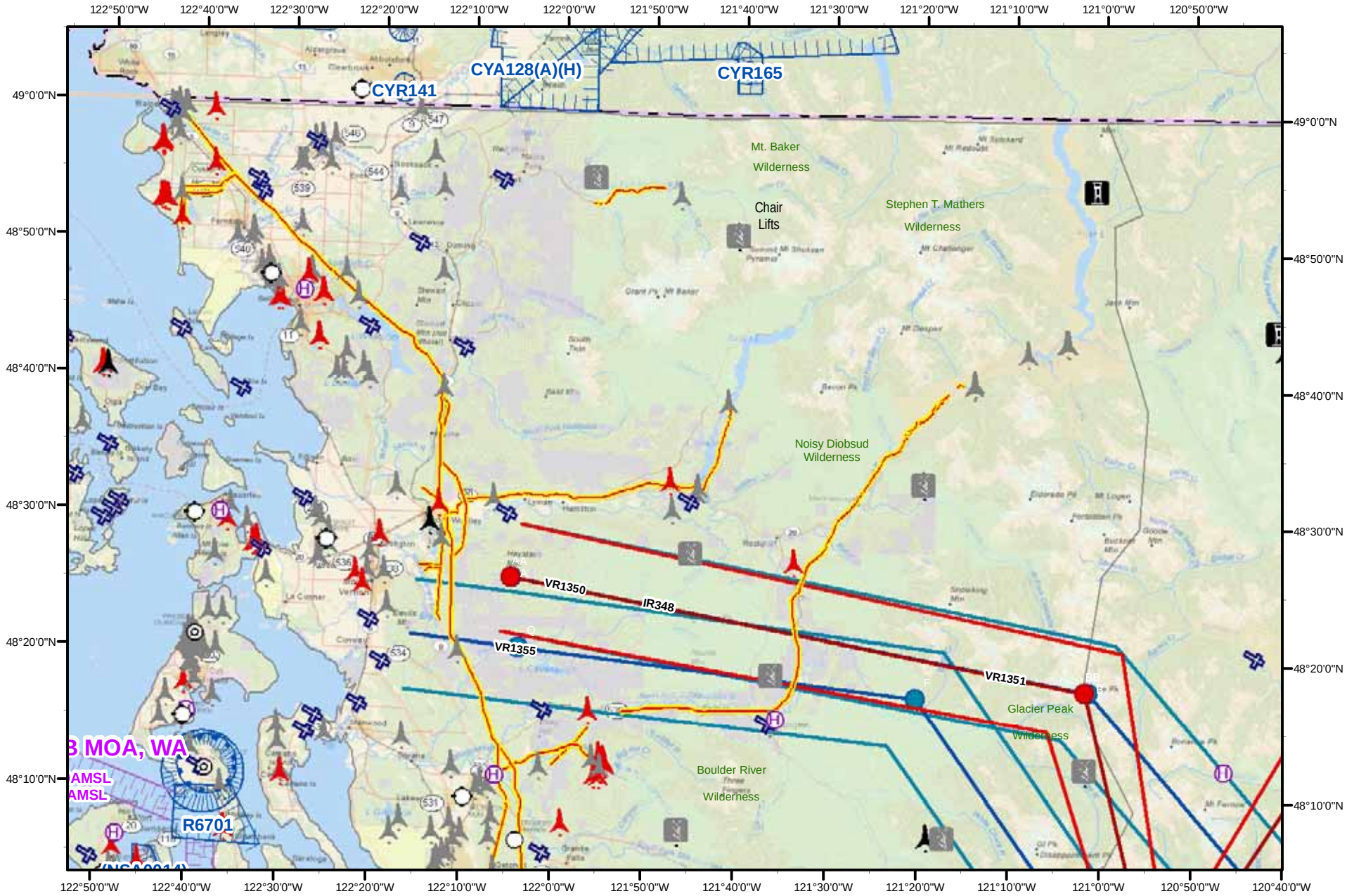

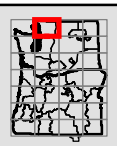

A2

Known Aviation Hazards

Jun 23, 2011

Map Scale: 1:720,000

0 5 10 15

Miles

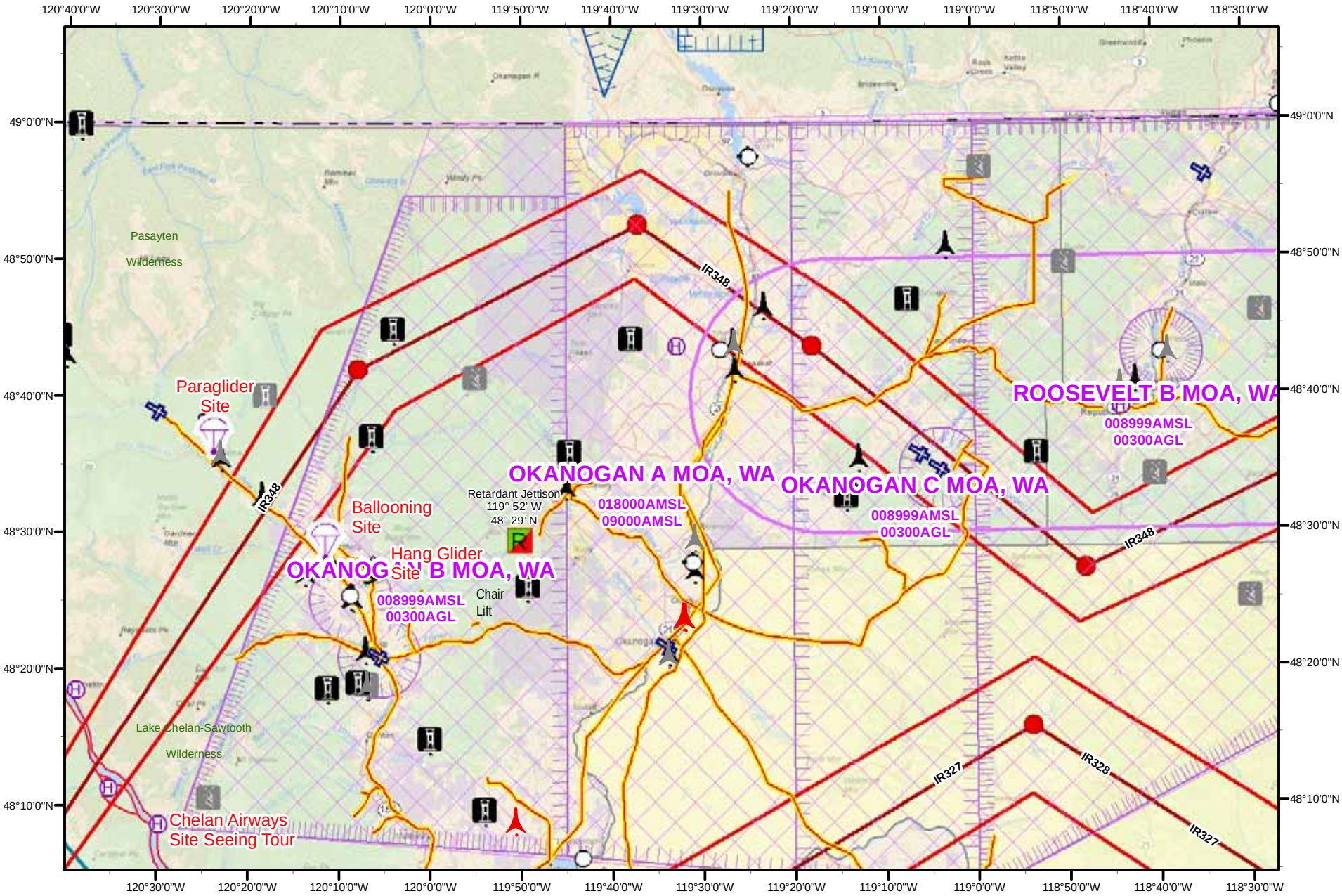

Map Scale: 1:720,000

0 5 10 15
Miles

Known Aviation Hazards

Jun 23, 2011

A3

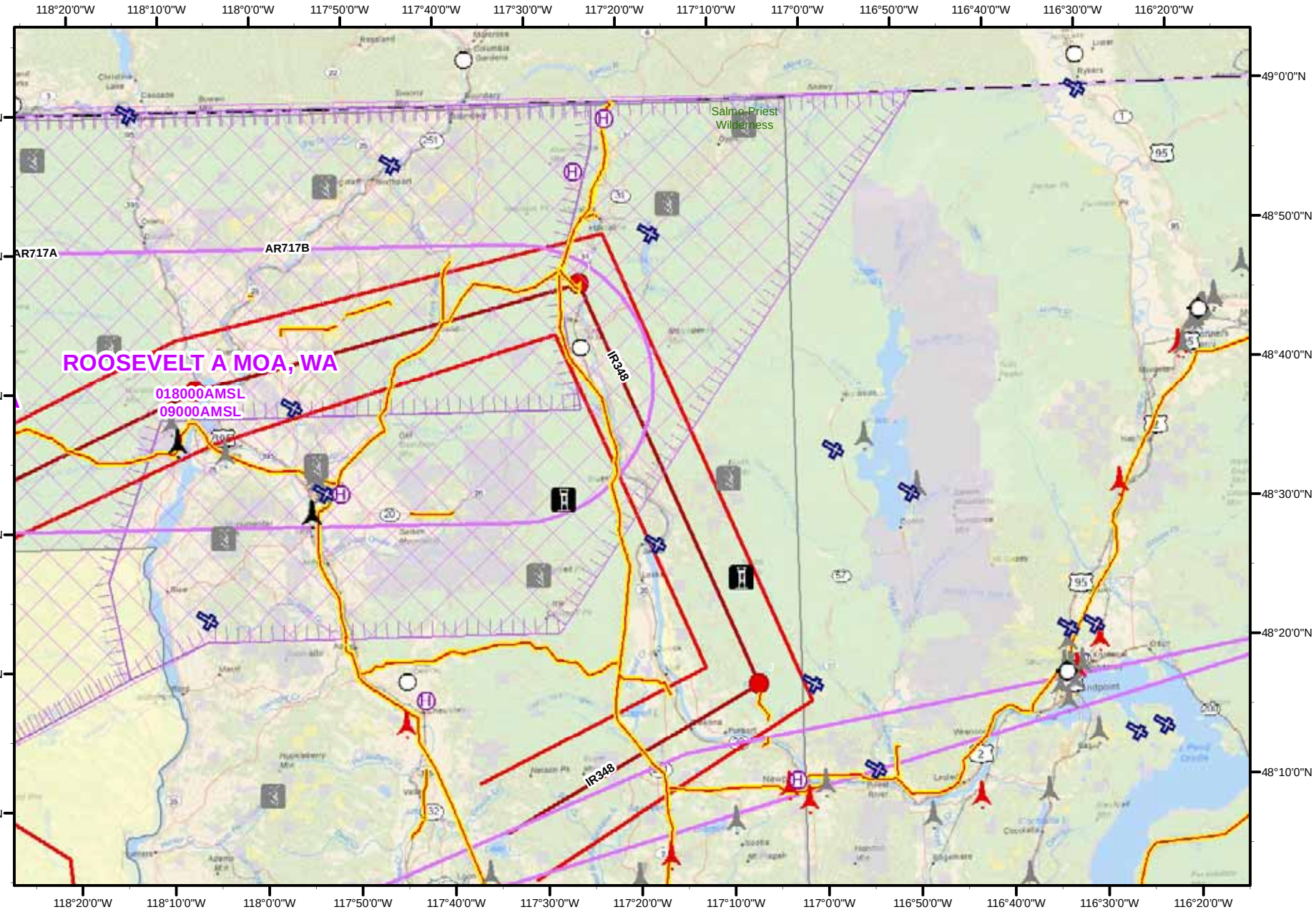

A4

Known Aviation Hazards

Jun 23, 2011

Map Scale: 1:720,000

0 5 10 15

Miles

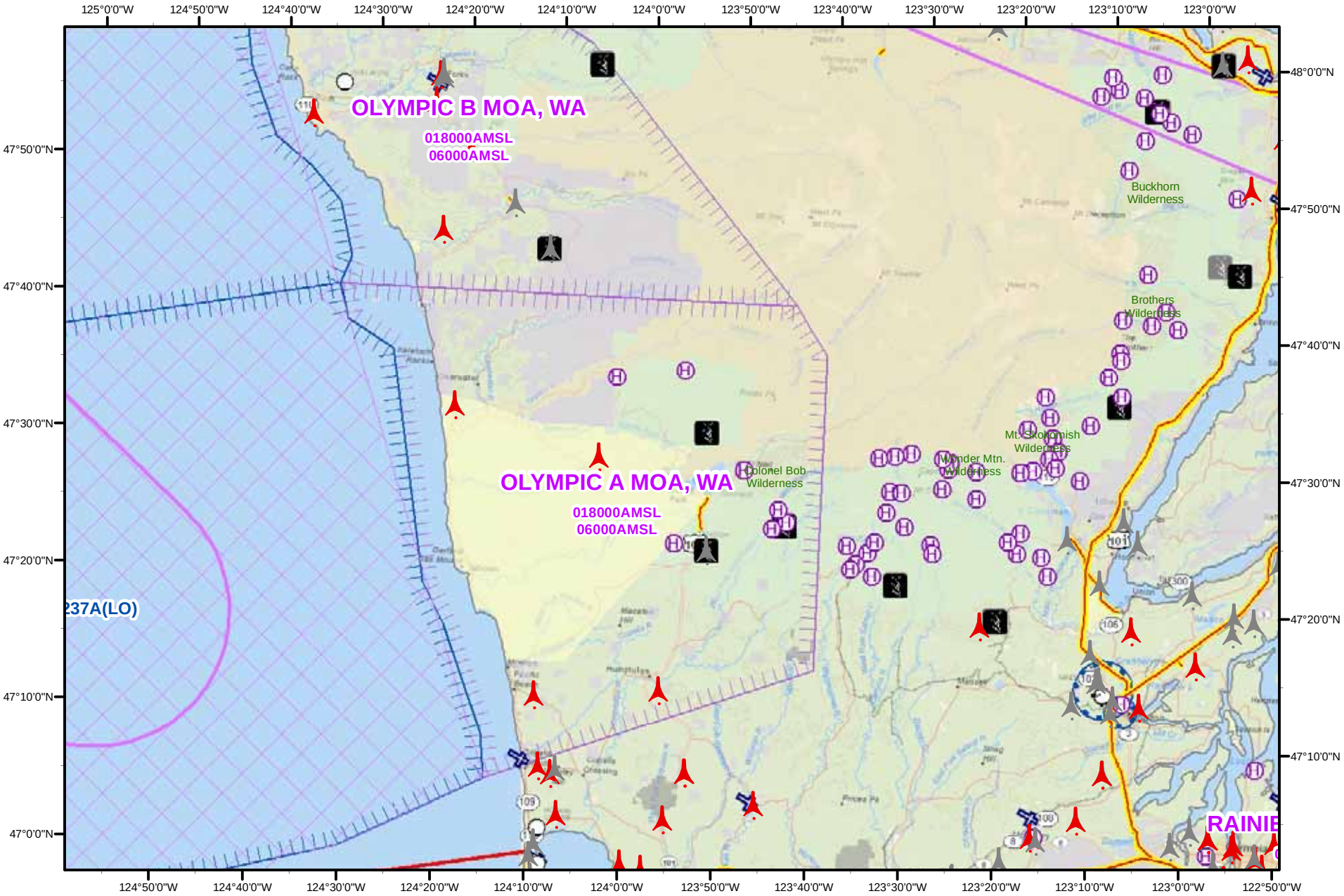

Map Scale: 1:720,000

0 5 10 15
Miles

Known Aviation Hazards

Jun 23, 2011

B1

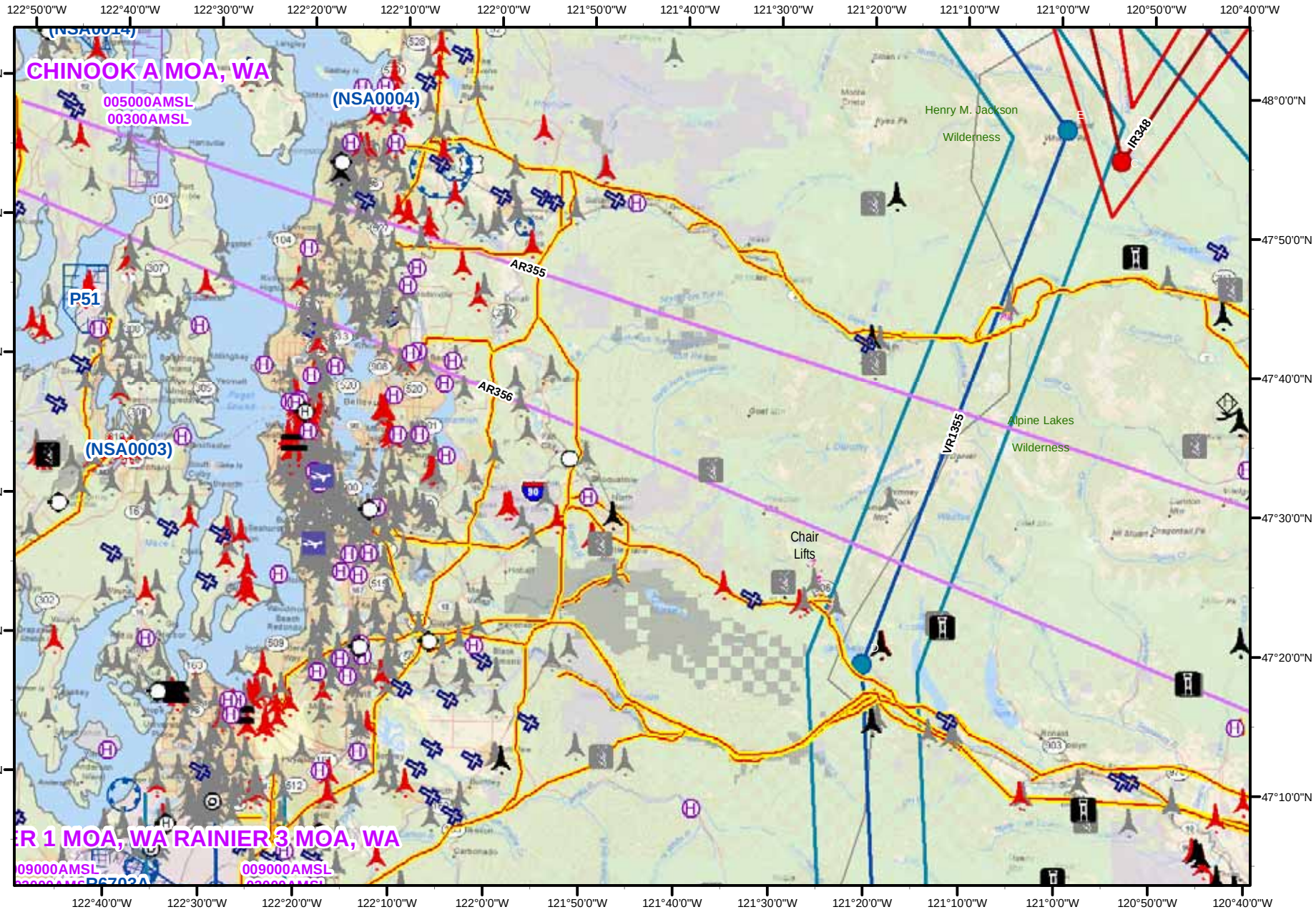

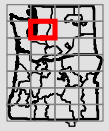

B2

Known Aviation Hazards

Jun 23, 2011

Map Scale: 1:720,000

0 5 10 15

Miles

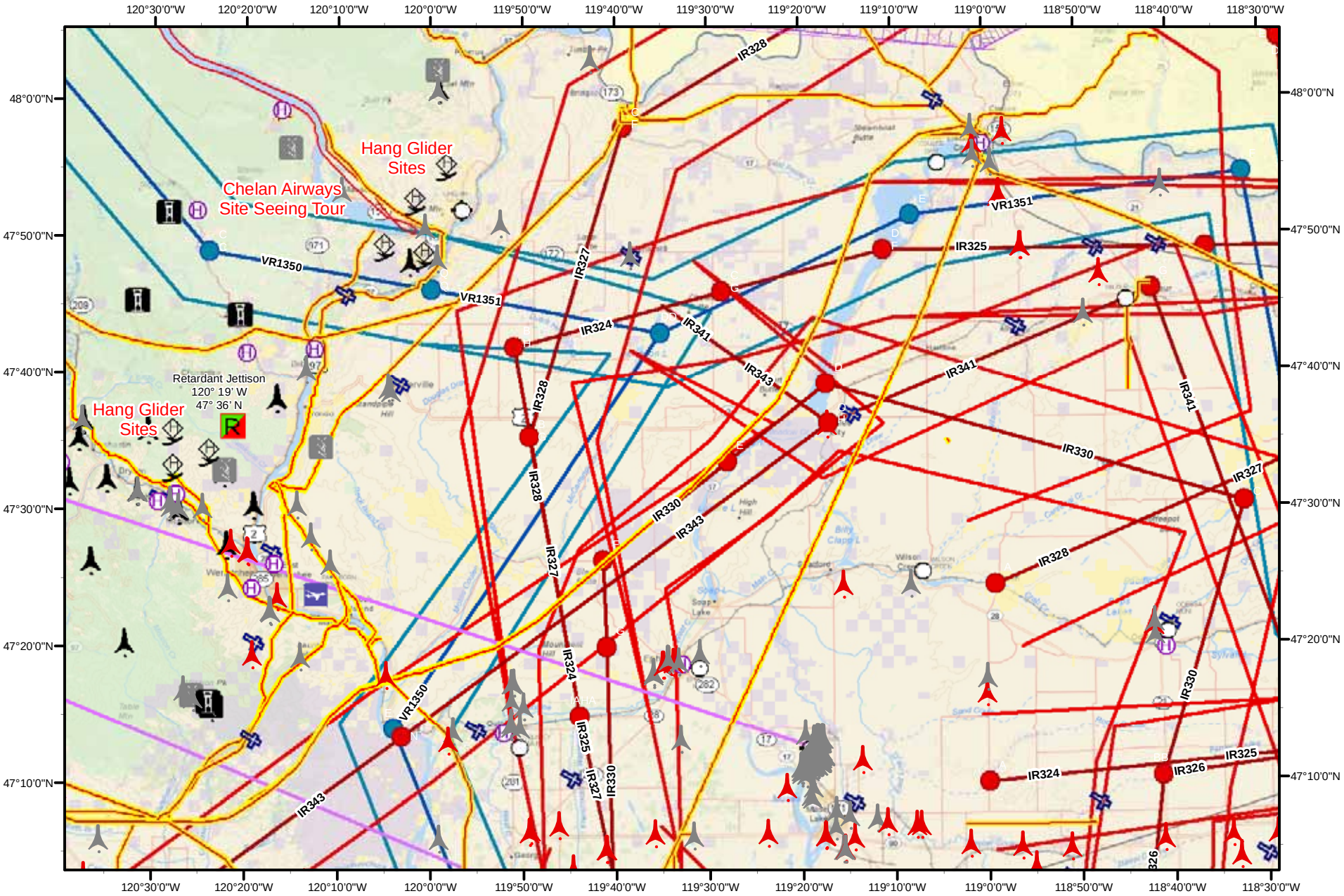

Map Scale: 1:720,000

0 5 10 15
Miles

Known Aviation Hazards

Jun 23, 2011

B3

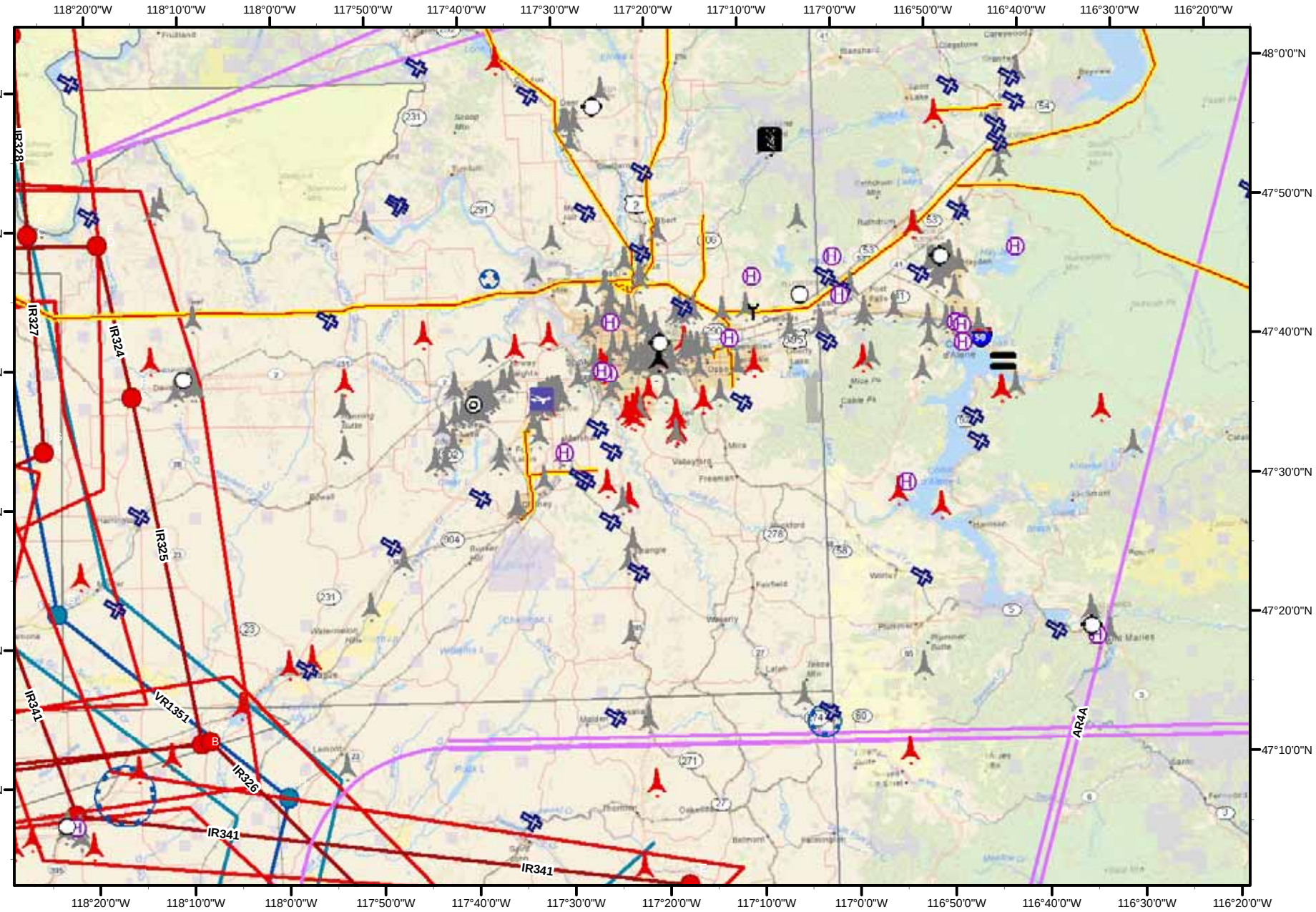

B4

Known Aviation Hazards

Jun 23, 2011

Map Scale: 1:720,000

0 5 10 15

Miles

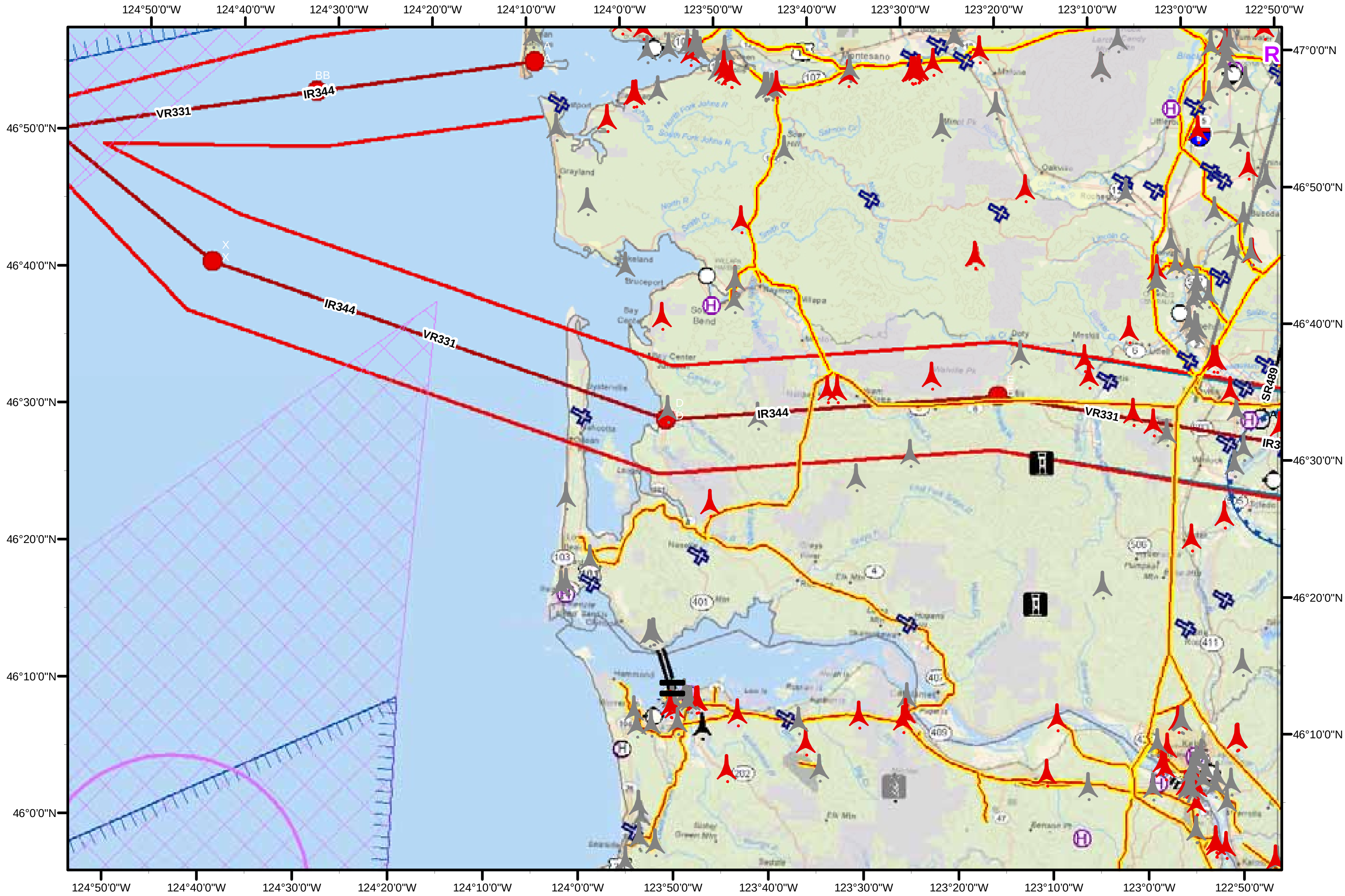

Map Scale: 1:720,000

0 5 10 15
Miles

Known Aviation Hazards

Jun 23, 2011

C1

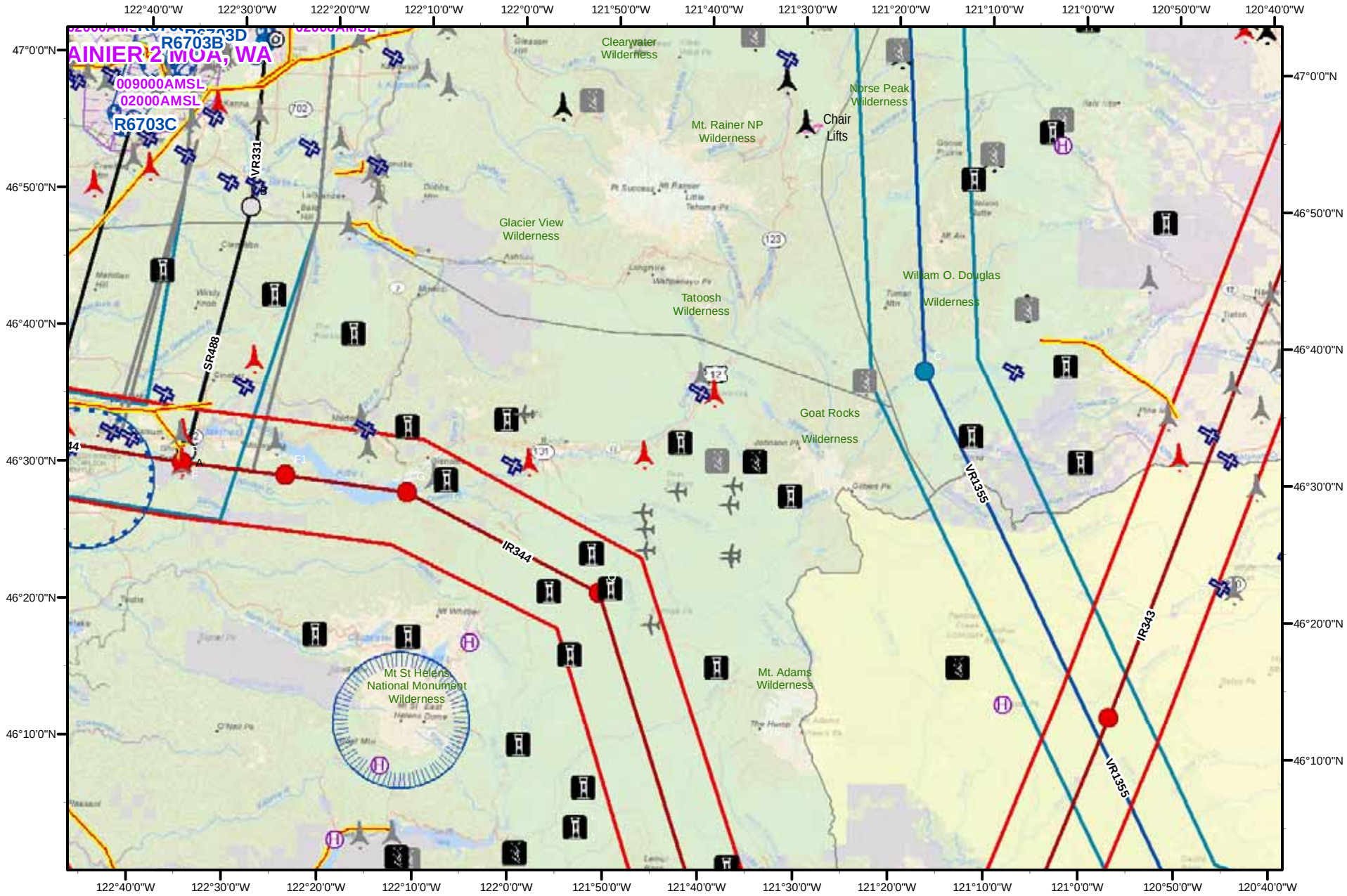

C2

Known Aviation Hazards

Jun 23, 2011

Map Scale: 1:720,000

0 5 10 15

Miles

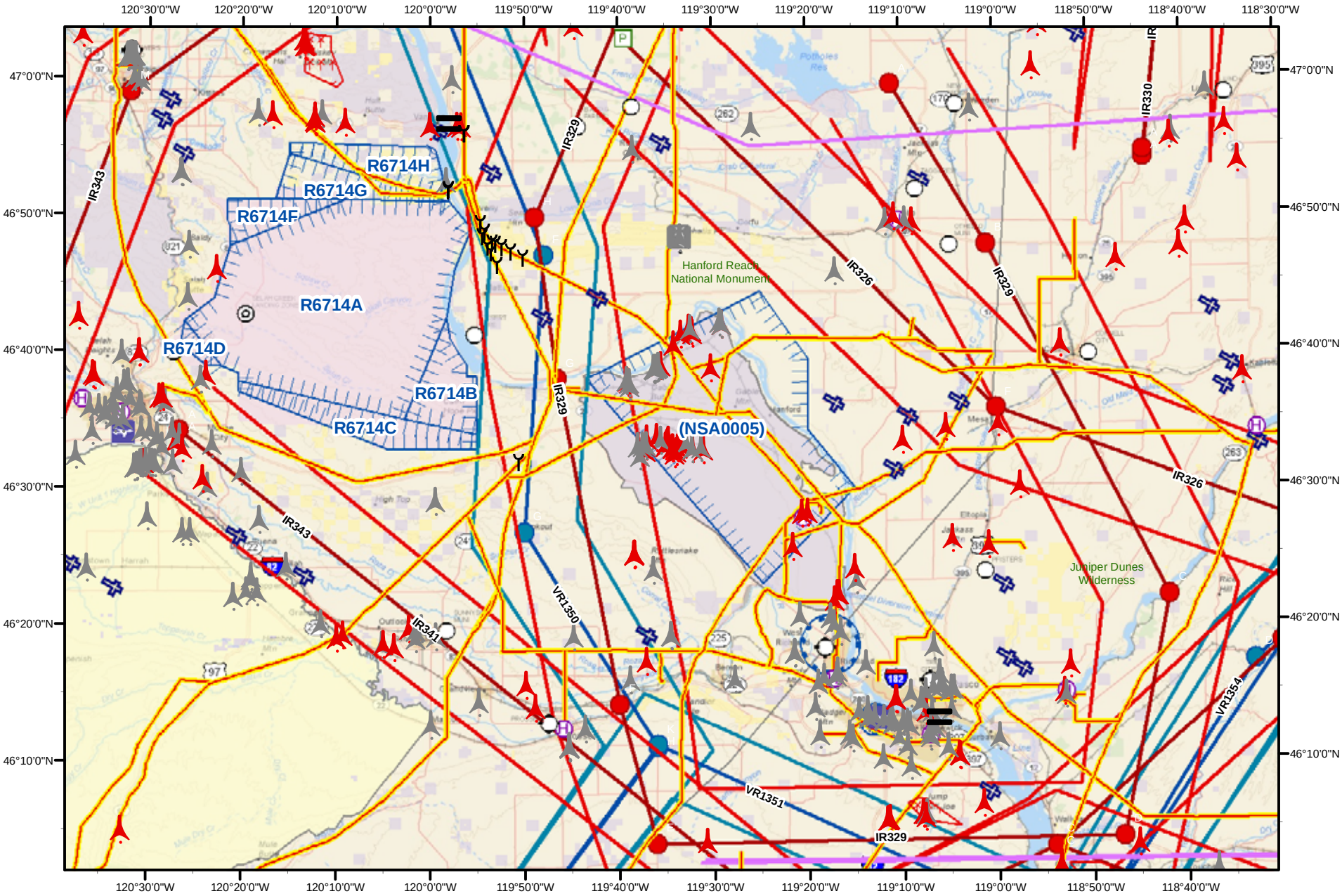

Map Scale: 1:720,000

0 5 10 15 Miles

Known Aviation Hazards

Jun 23, 2011

C3

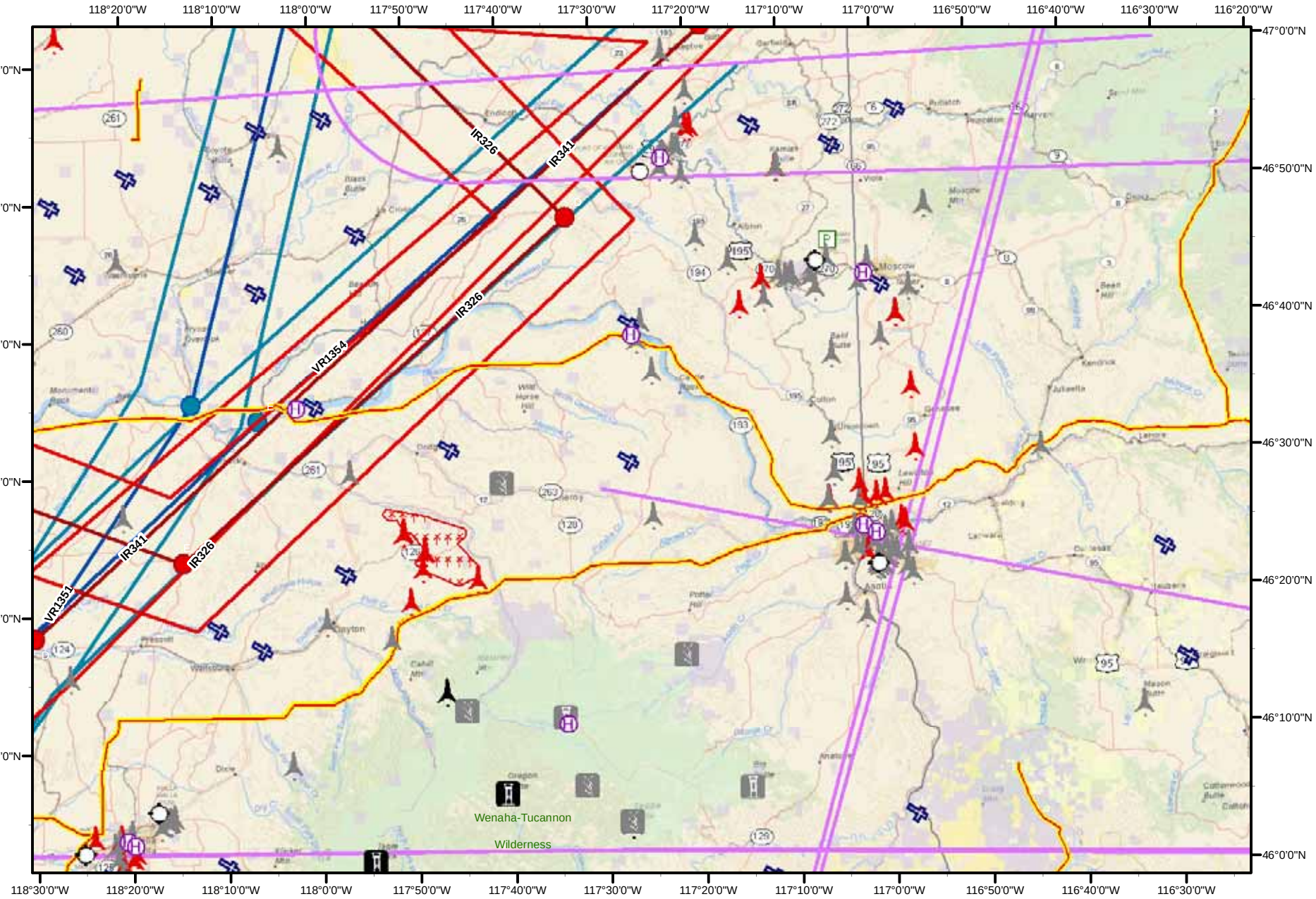

C4

Known Aviation Hazards

Jun 23, 2011

Map Scale: 1:720,000

0 5 10 15

Miles

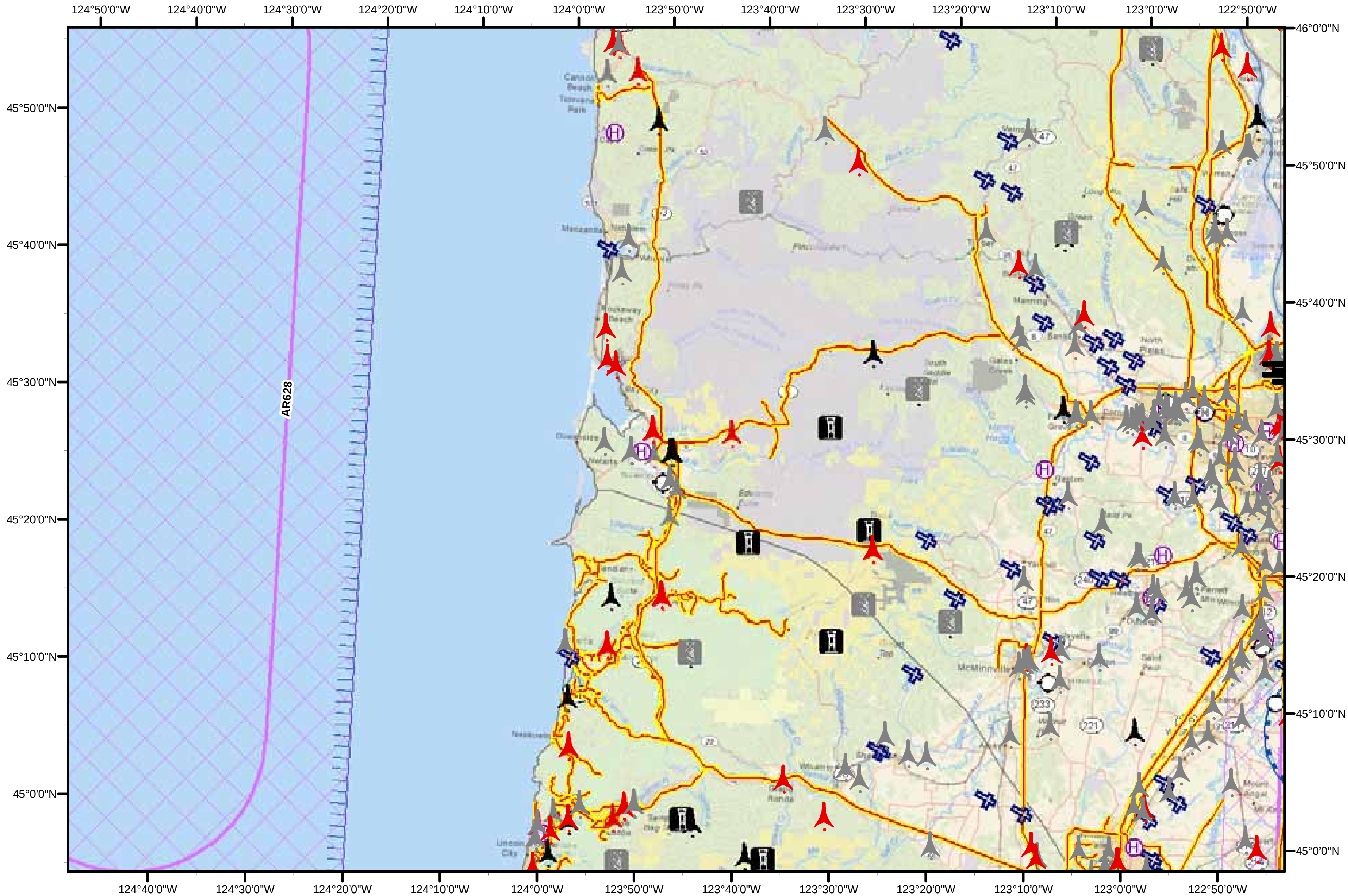

Map Scale: 1:720,000

0 5 10 15

Miles

Known Aviation Hazards

Jun 23, 2011

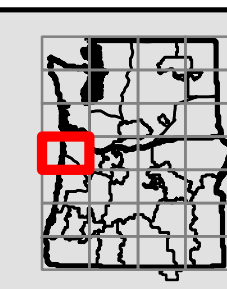

D1

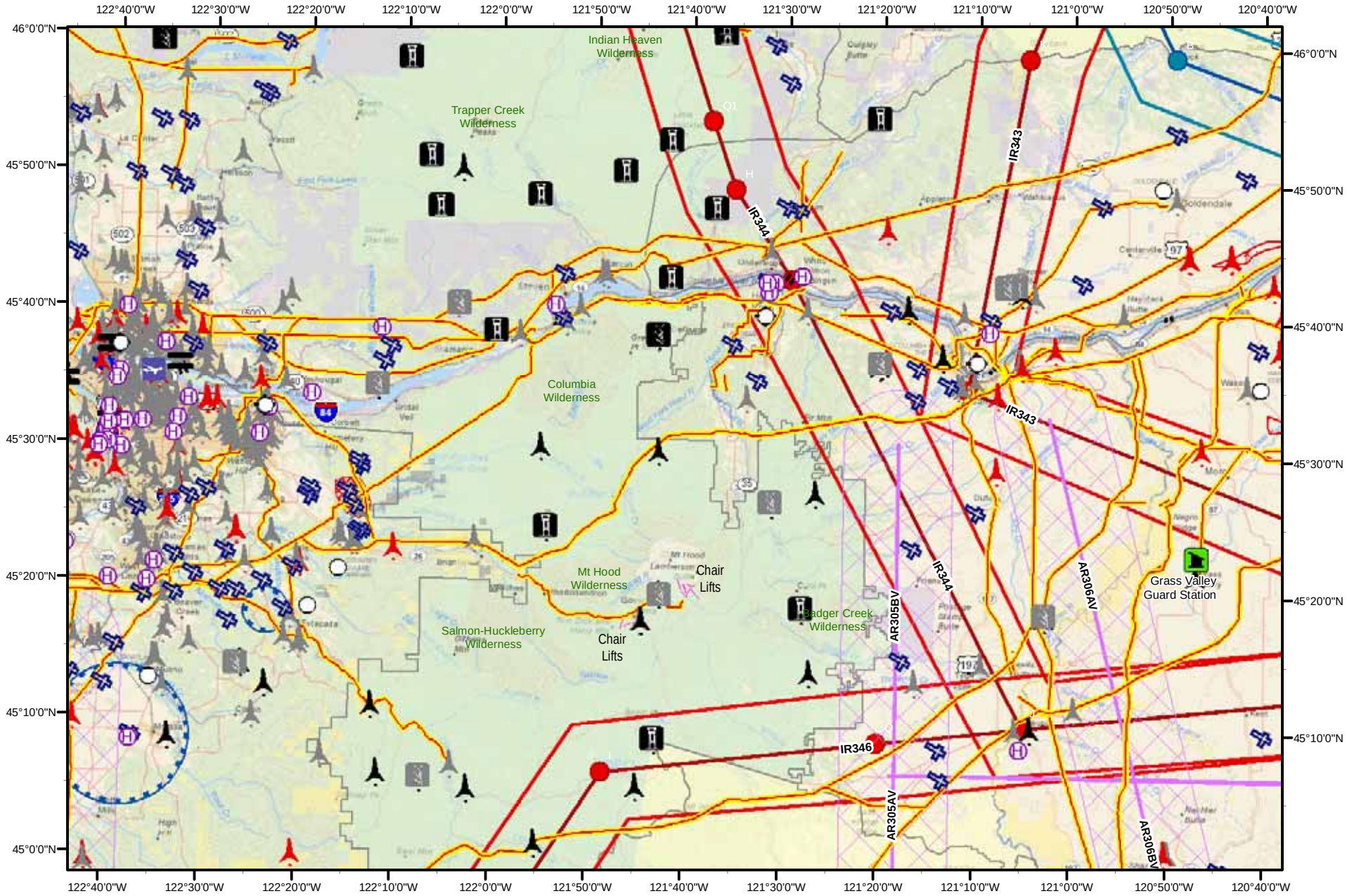

D2

Known Aviation Hazards

Jun 23, 2011

Map Scale: 1:720,000

0 5 10 15

Miles

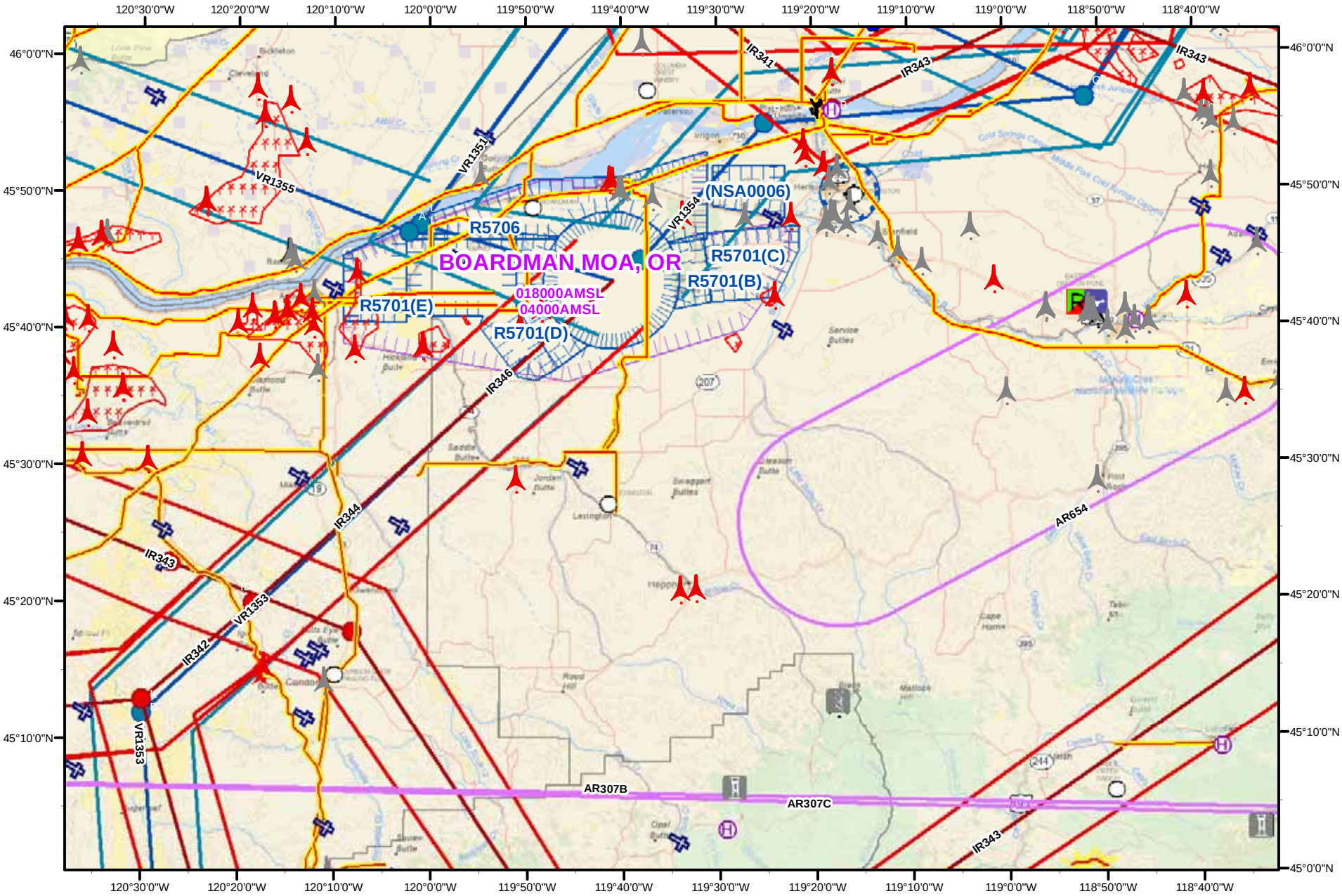

Map Scale: 1:720,000

0 5 10 15
Miles

Known Aviation Hazards

Jun 23, 2011

D3

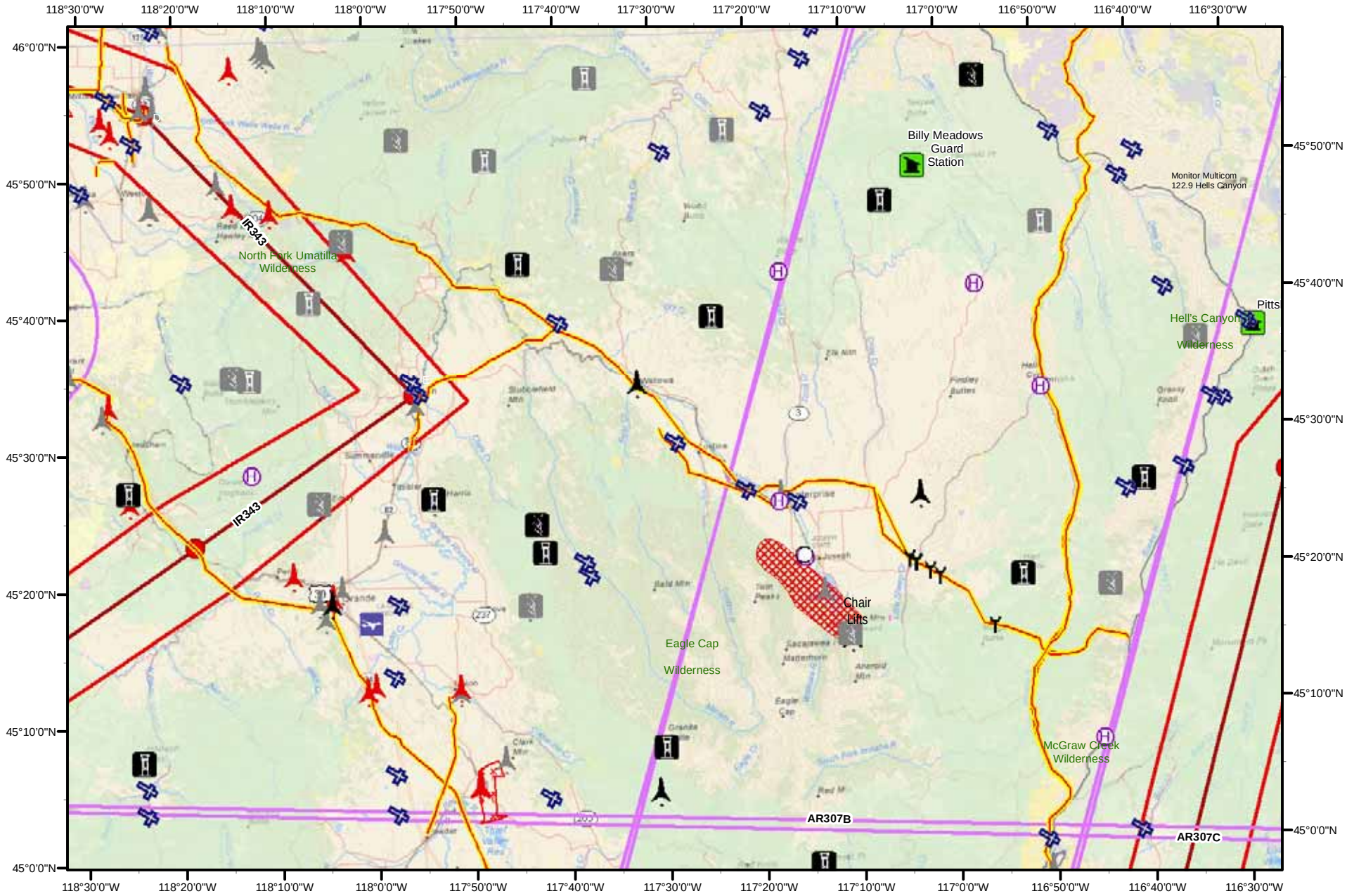

D4

Known Aviation Hazards

Jun 23, 2011

Map Scale: 1:720,000

0 5 10 15

Miles

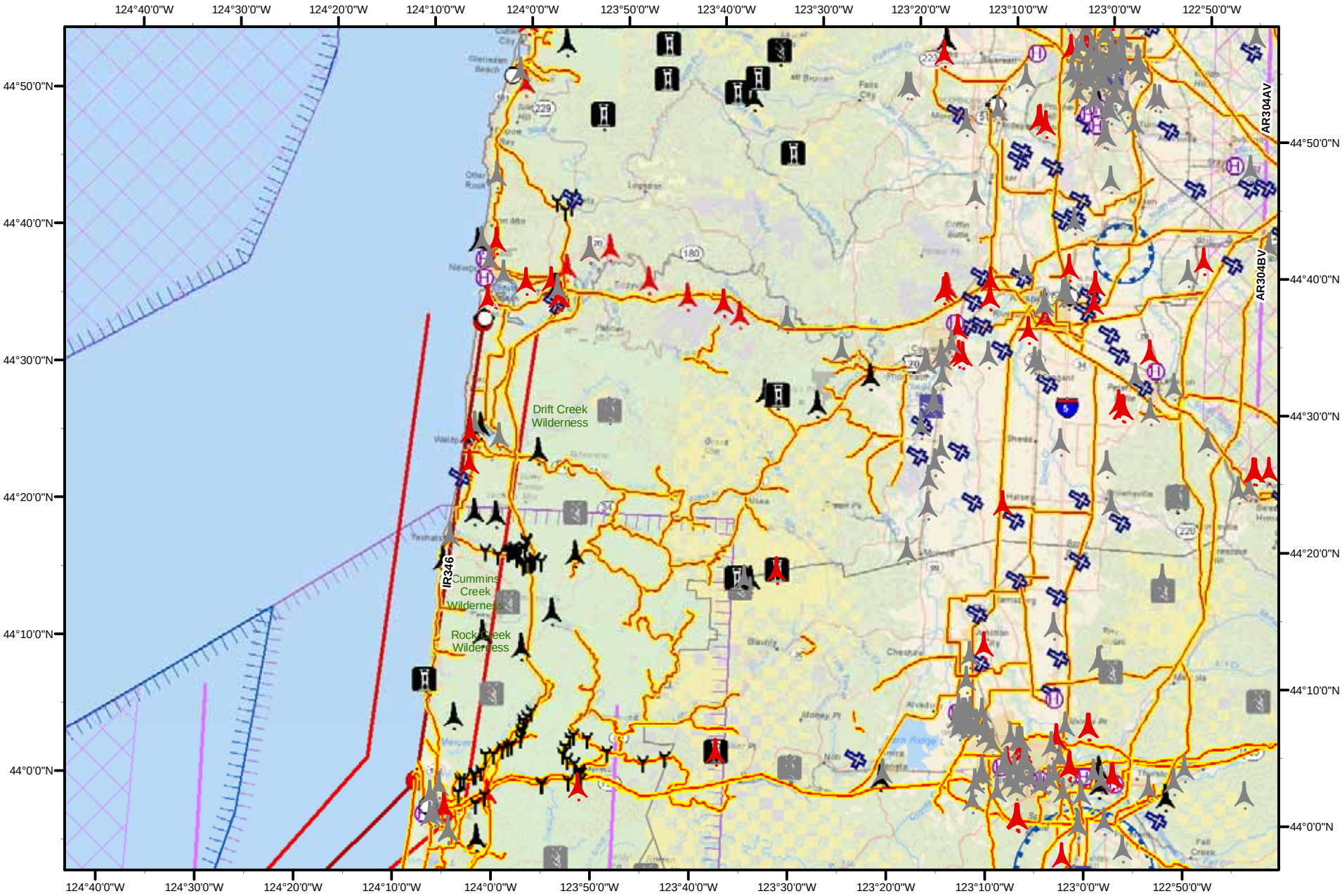

Map Scale: 1:720,000

0 5 10 15
Miles

Known Aviation Hazards

Jun 23, 2011

E1

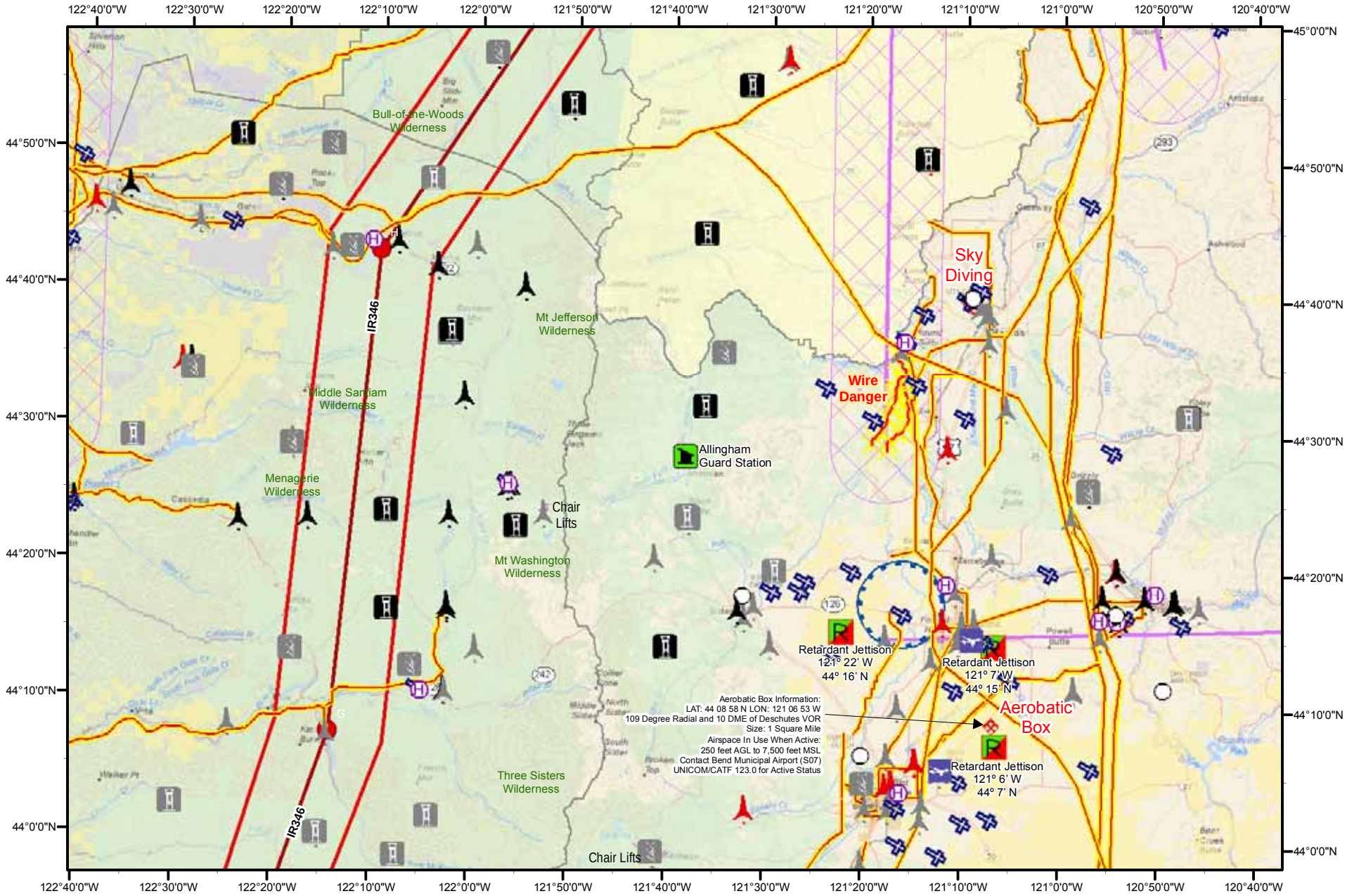

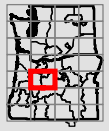

E2

Known Aviation Hazards

Jun 23, 2011

Map Scale: 1:720,000

0 5 10 15

Miles

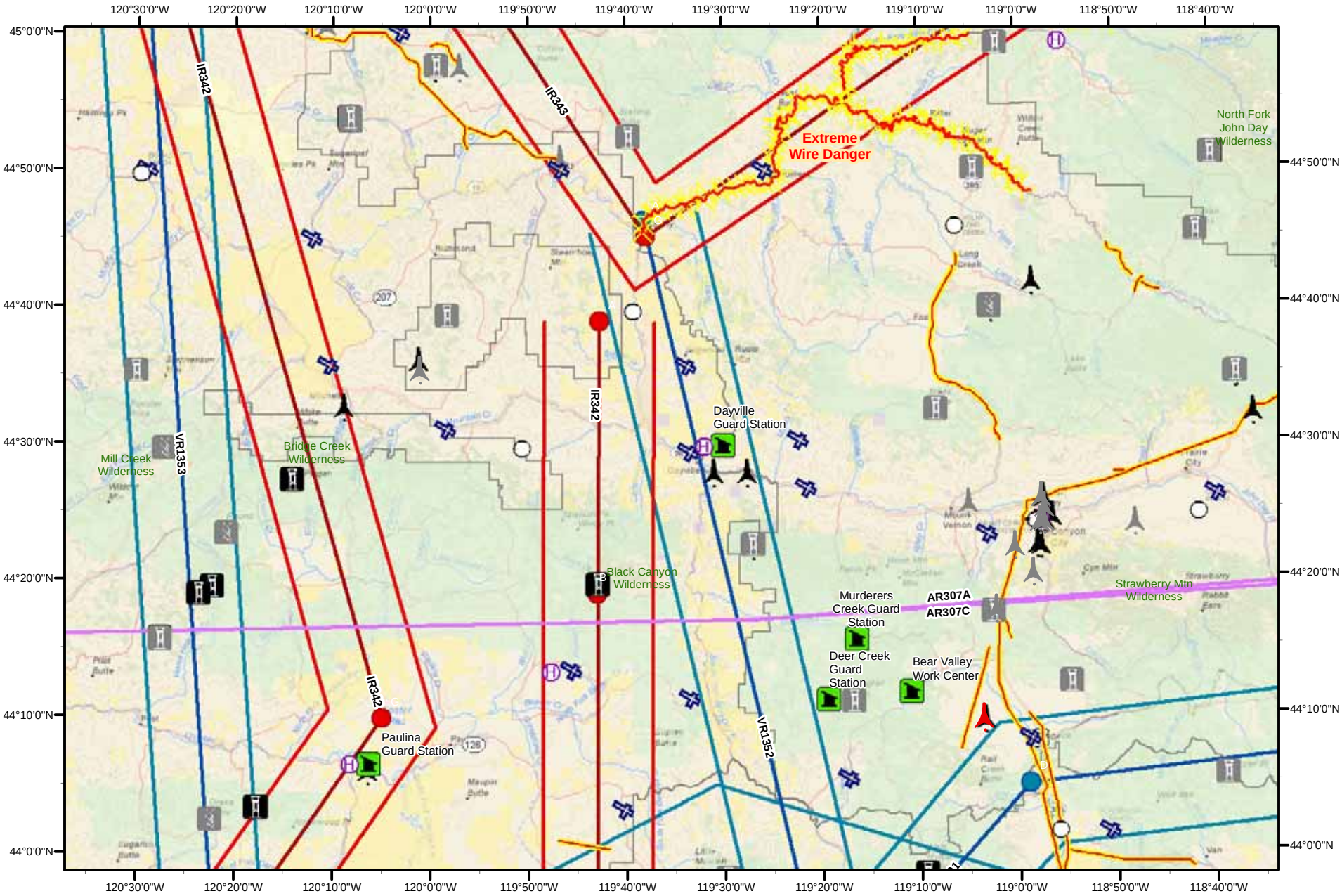

Map Scale: 1:720,000

0 5 10 15
Miles

Known Aviation Hazards

Jun 23, 2011

E3

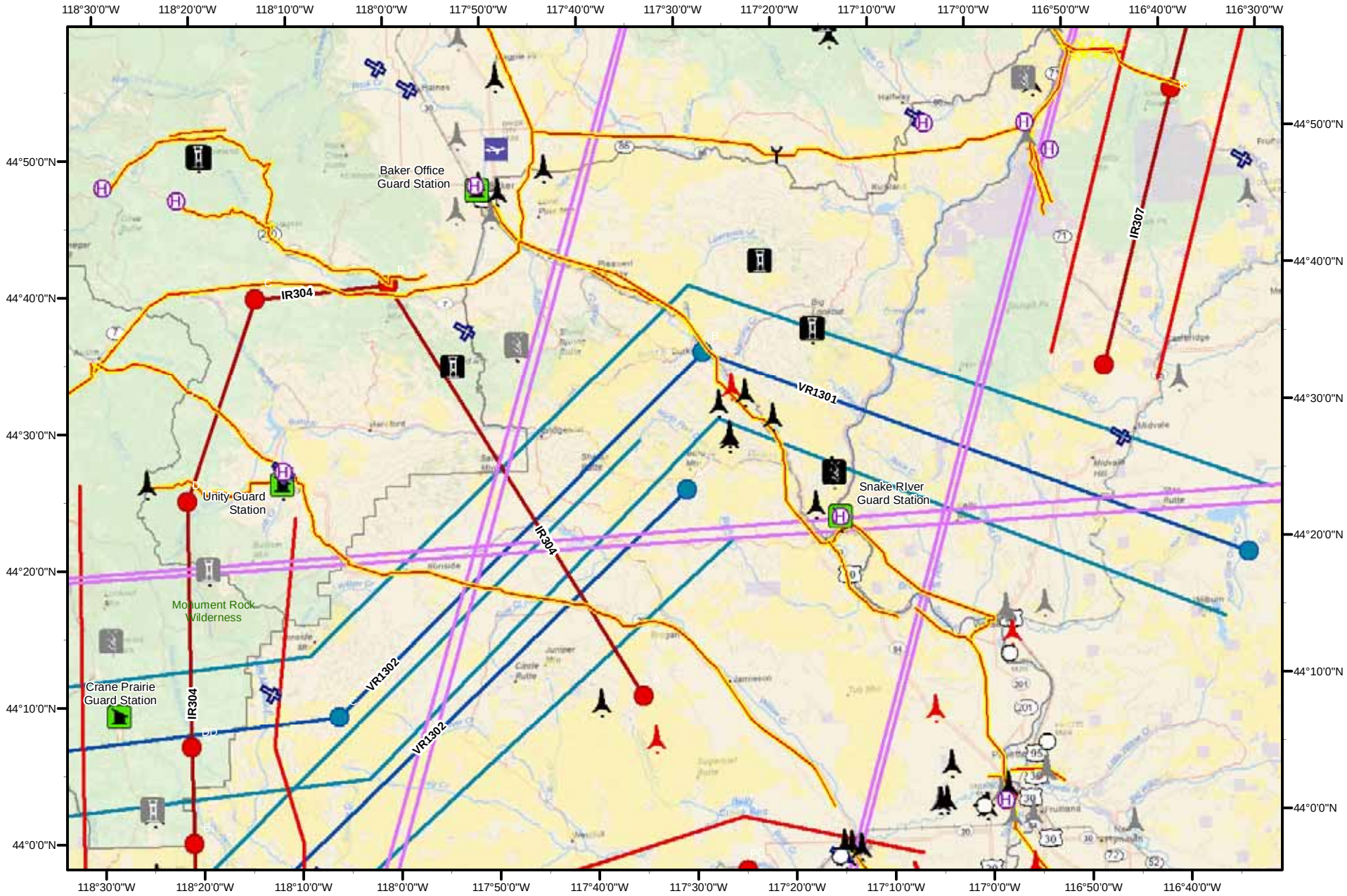

E4

Known Aviation Hazards

Jun 23, 2011

Map Scale: 1:720,000

0 5 10 15

Miles

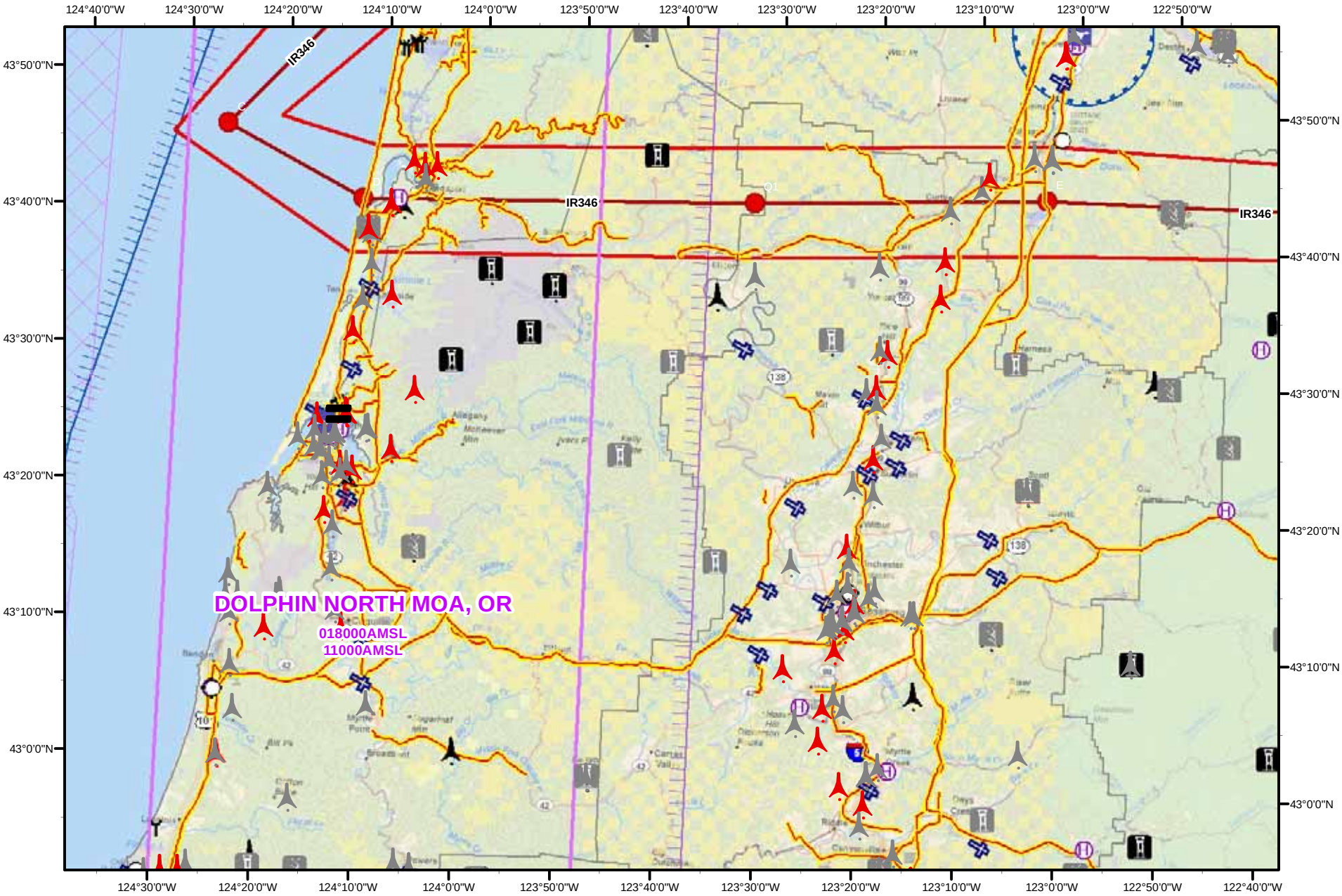

Map Scale: 1:720,000

0 5 10 15
Miles

Known Aviation Hazards

Jun 23, 2011

F1

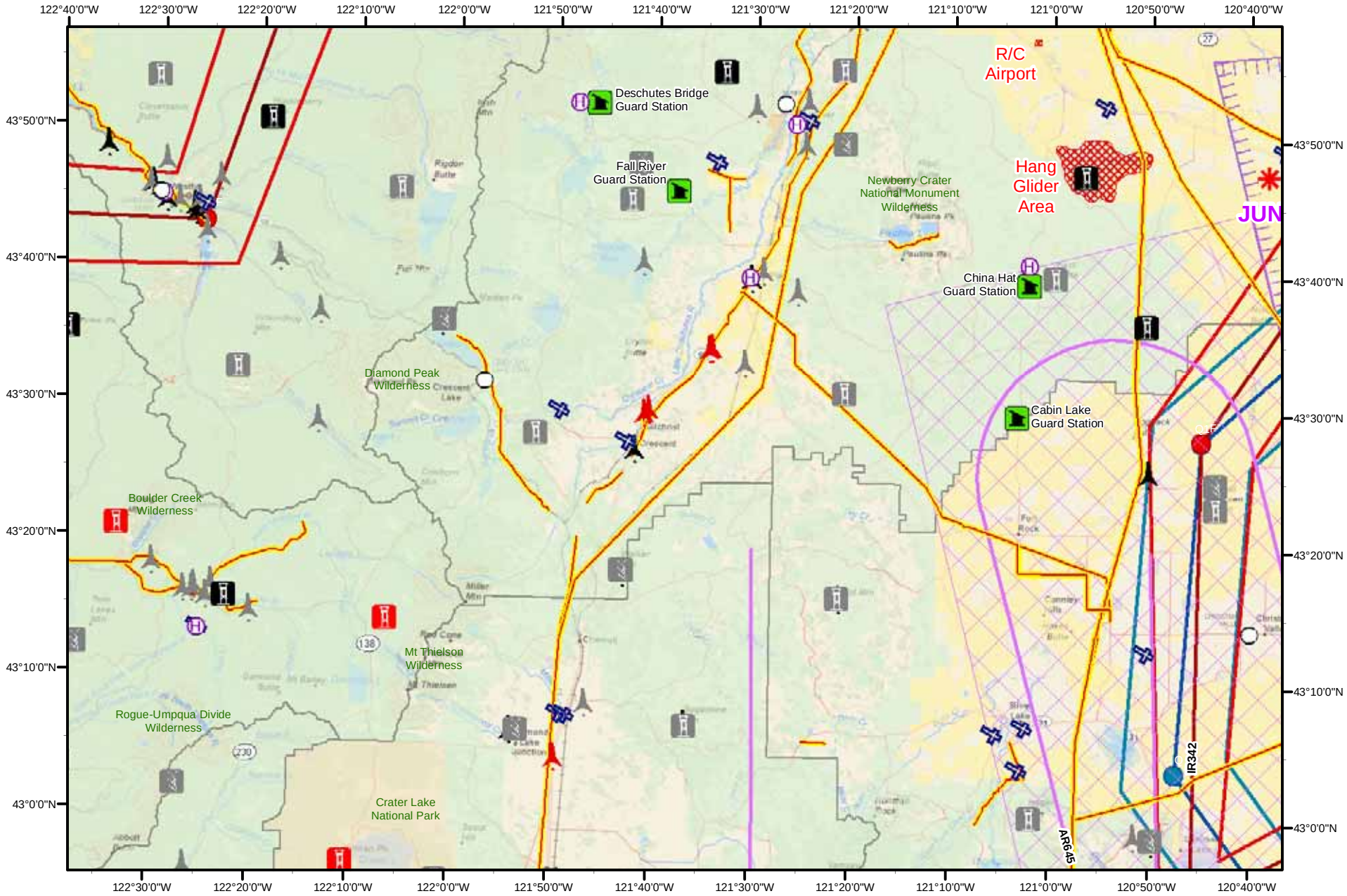

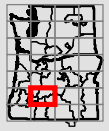

F2

Known Aviation Hazards

Jun 23, 2011

Map Scale: 1:720,000

0 5 10 15

Miles

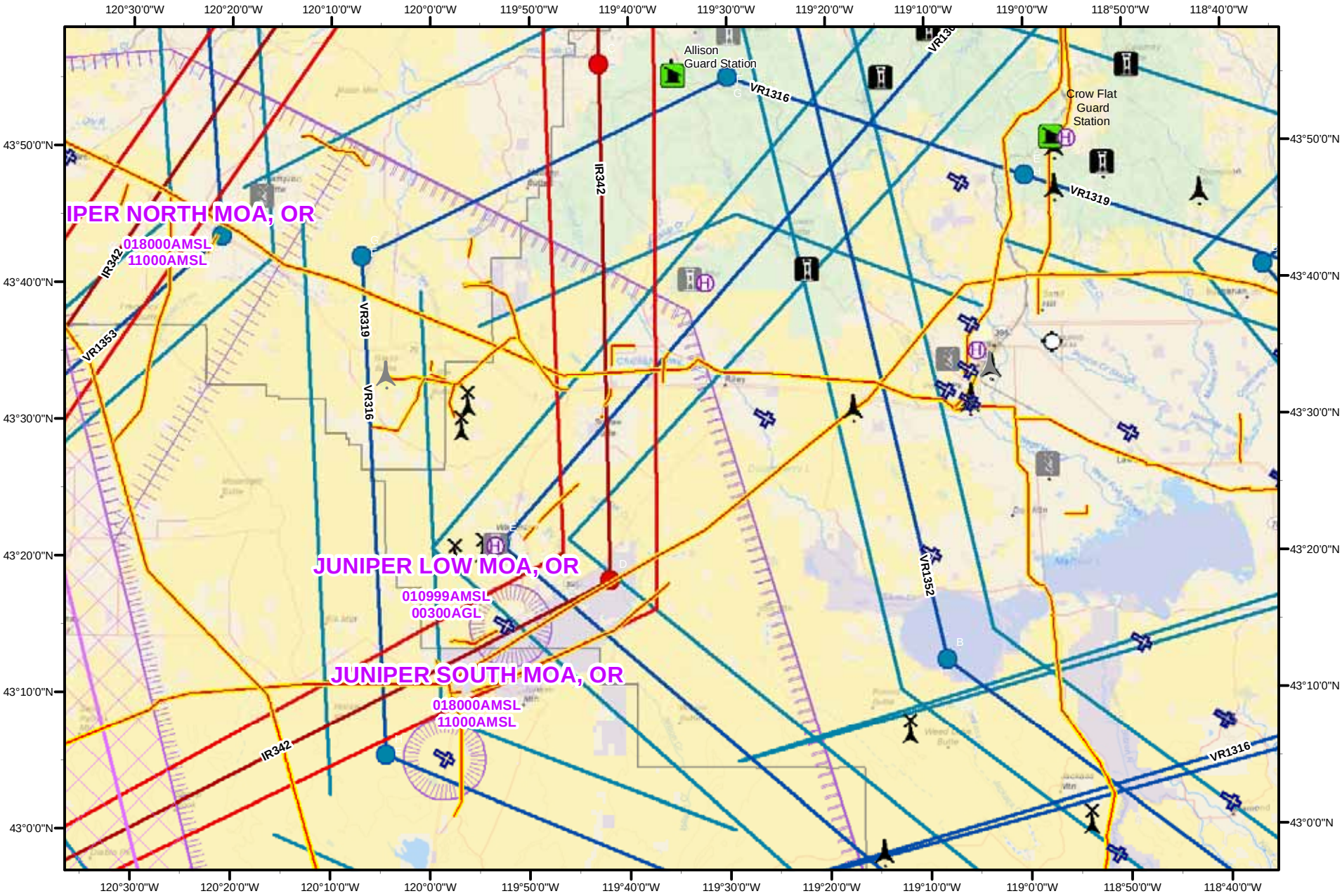

Map Scale: 1:720,000

0 5 10 15
Miles

Known Aviation Hazards

Jun 23, 2011

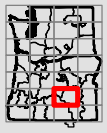

F3

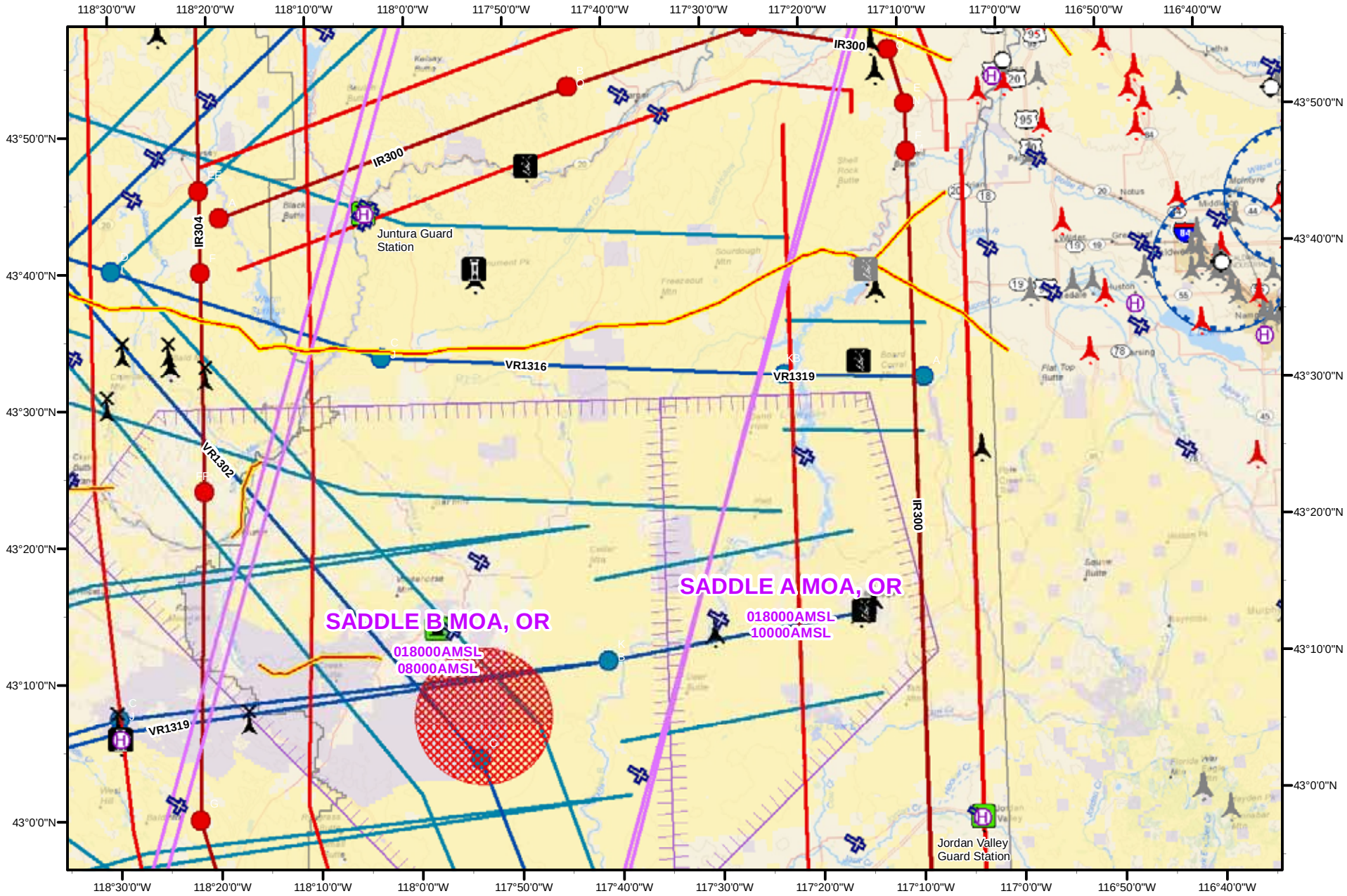

F4

Known Aviation Hazards

Jun 23, 2011

Map Scale: 1:720,000

0 5 10 15

Miles

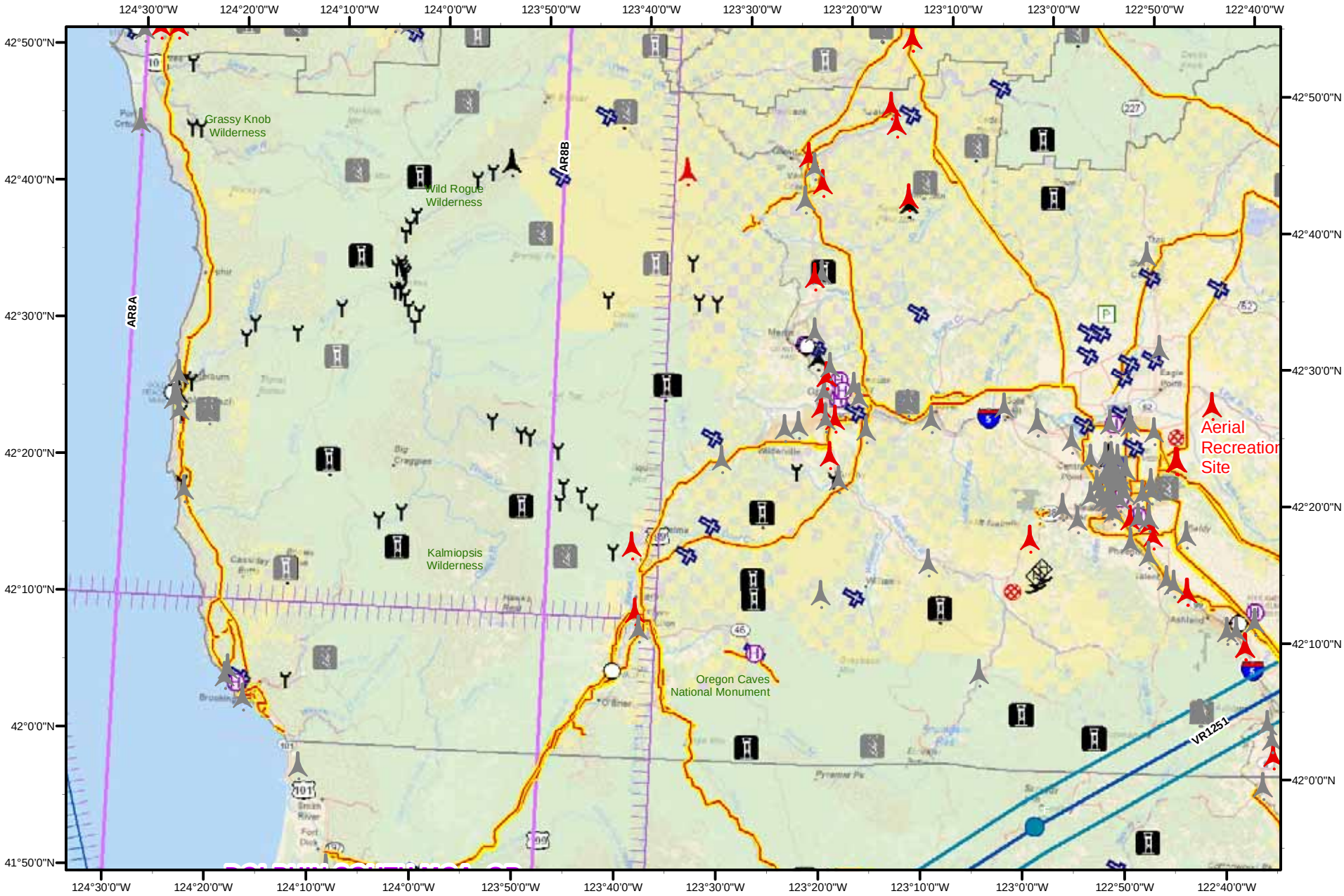

Map Scale: 1:720,000

0 5 10 15
Miles

Known Aviation Hazards

Jun 23, 2011

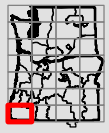

G1

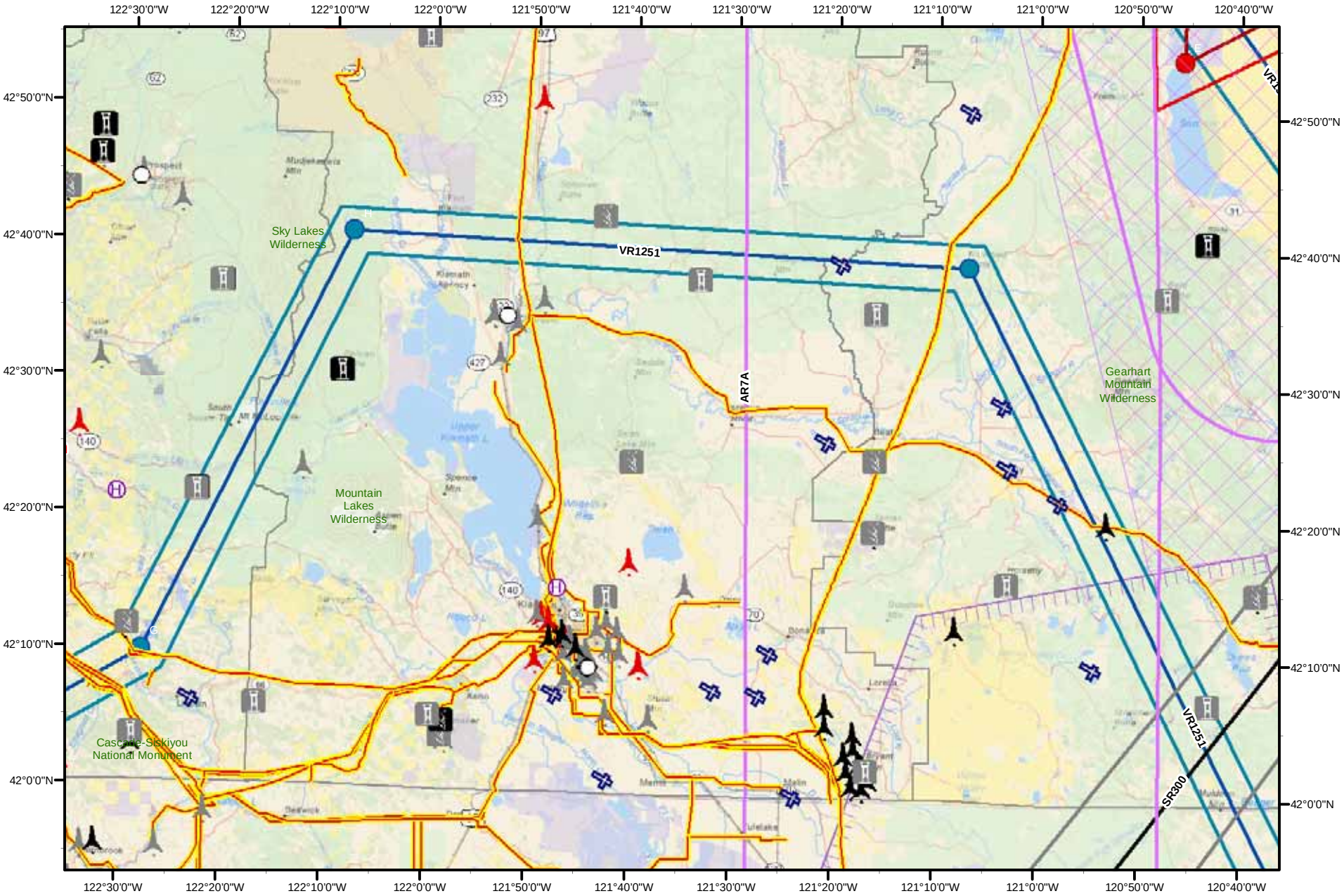

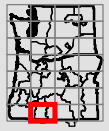

G2

Known Aviation Hazards

Jun 23, 2011

Map Scale: 1:720,000

0 5 10 15

Miles

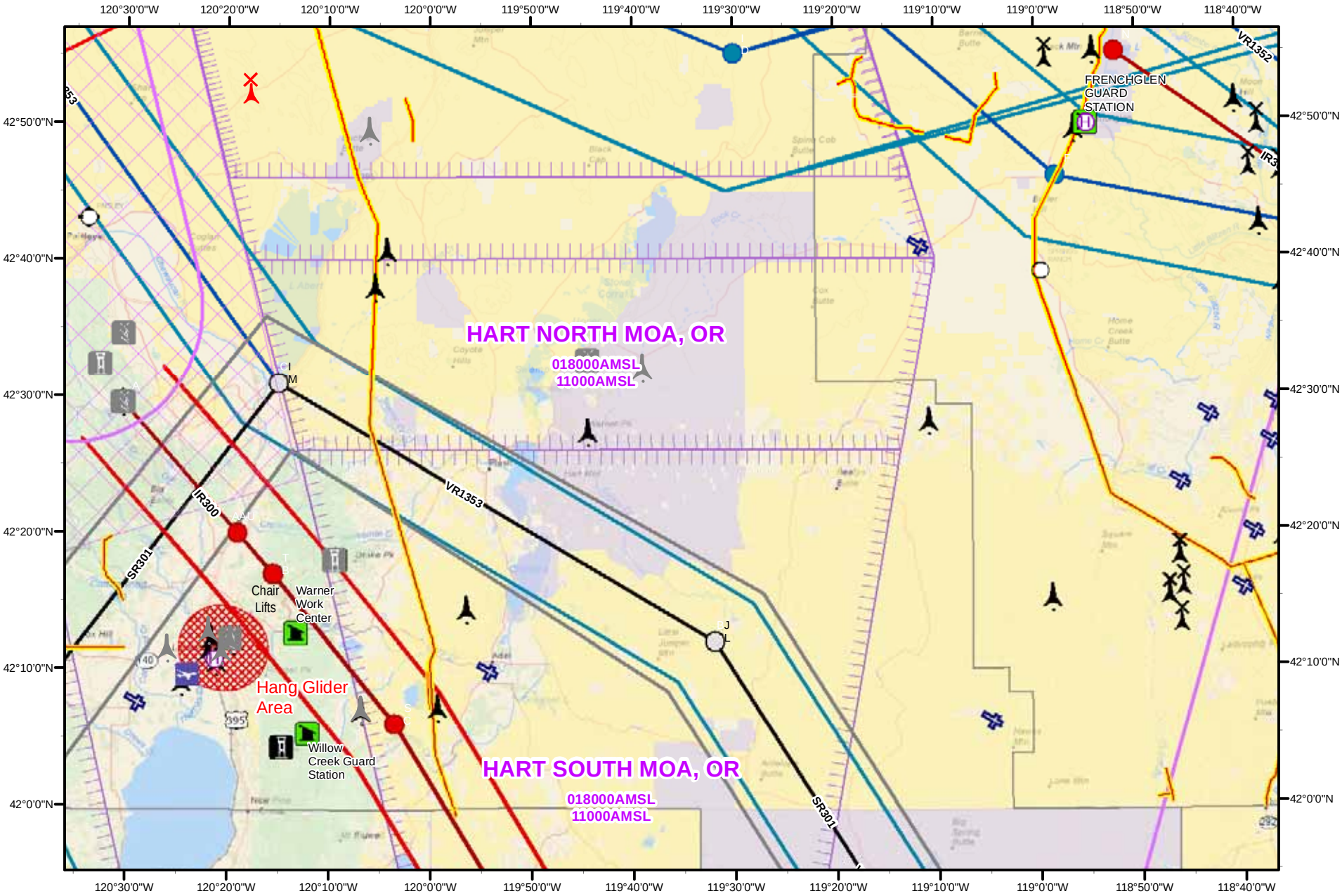

Map Scale: 1:720,000

0 5 10 15
Miles

Known Aviation Hazards

Jun 23, 2011

G3

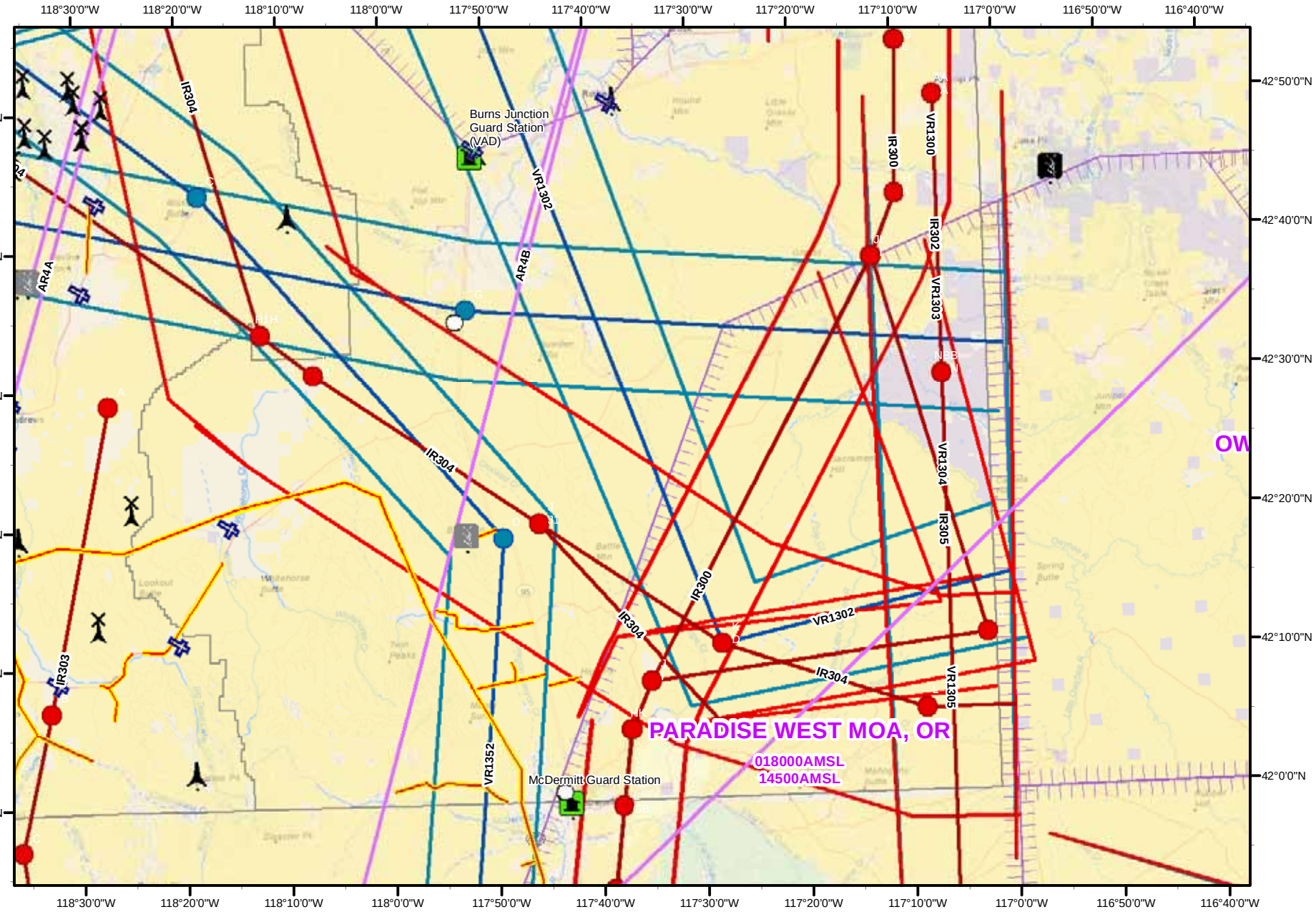

G4

Known Aviation Hazards

Jun 23, 2011

Map Scale: 1:720,000

0 5 10 15

Miles