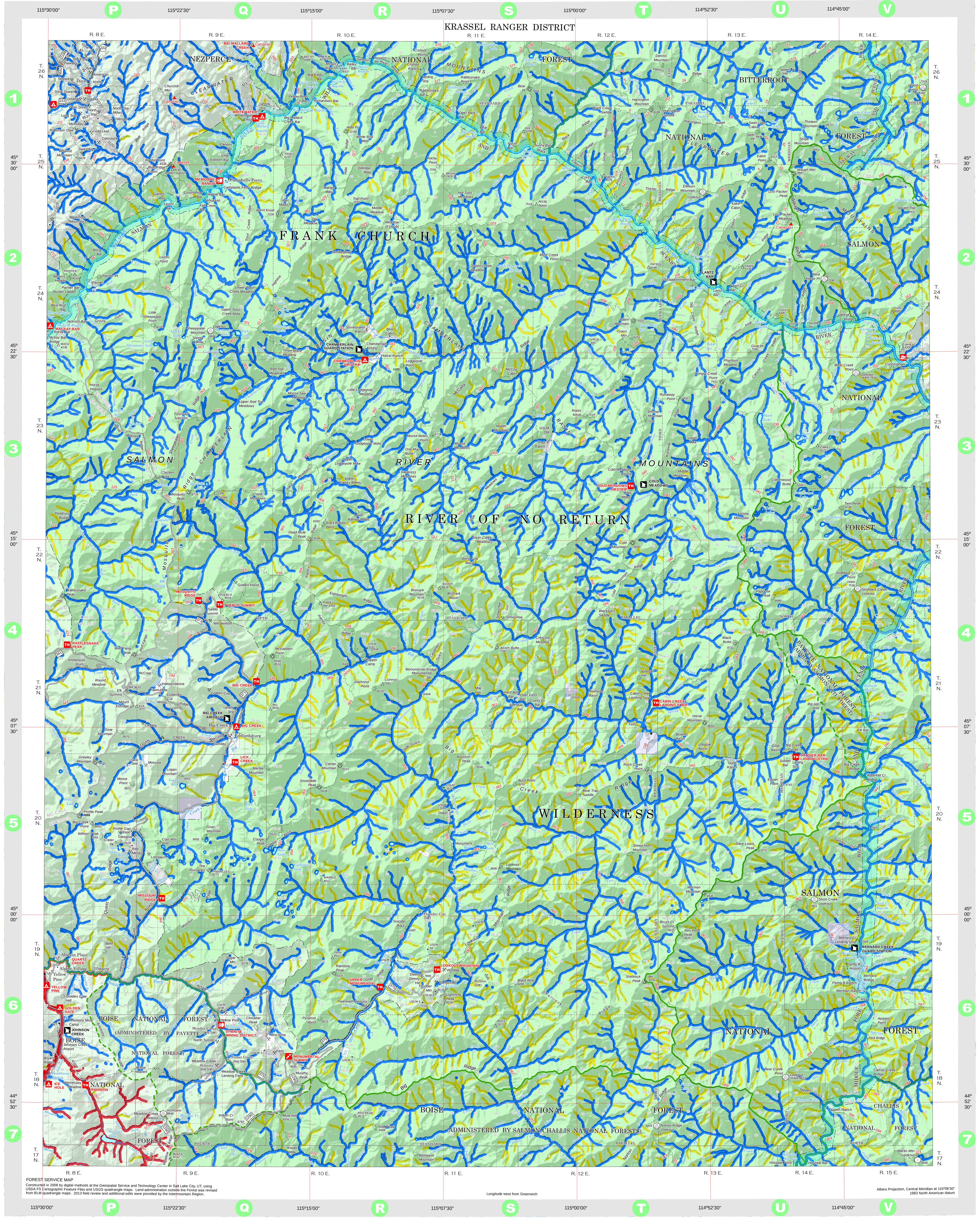


FOREST SERVICE MAP
Constructed in 2008 by digital methods at the Geospatial Service and Technology Center in Salt Lake City, UT, using USDA FS Cartographic Feature Files and USGS quadrangle maps. Land administration outside the Forest was revised from BLM quadrangle maps. 2013 field review and additional edits were provided by the Intermountain Region.

Longitude west from Greenwich

Albers Projection, Central Meridian at 115°06'30"
1983 North American datum

- TEPCS Avoidance
- Perennial Hydrographic Avoidance
- Intermittent Hydrographic Avoidance

Note: This map is solely intended to depict relevant Threatened, Endangered, Proposed, Candidate, and Sensitive Species, along with streams and water bodies as a planning tool for decisions with regard to aerial fire retardant avoidance.

# PAYETTE NATIONAL FOREST
# KRASSEL RANGER DISTRICT

## Decision Support for Aerial Fire Retardant Avoidance

## 2014

Scale 1:126,720

1 0.5 0 1 2 3 4 5 Miles

1 0.5 0 1 2 3 4 5 Kilometers

### LEGEND

National Forest Boundary
Administrative Boundary
State Boundary
Ranger District Boundary
County Boundary
Recreation or Scenic Area Boundary
Wild and Scenic River Boundary
Special Area Boundary
Big Game Management Units
Highway
Paved Road Suitable for Passenger Cars
Gravel Road Suitable for Passenger Cars
Dirt Road Suitable for Passenger Cars
Road Not Maintained for Passenger Cars
Four-Wheel-Drive Road
National Recreation Trail
Non-Motorized Use Trail
Scenic Byway
Railroad
Power Transmission Line
25 Interstate
71 U.S.
84 State
76 County
21 National Forest Primary Route, Suitable for Passenger Cars
203 National Forest Secondary Route, Suitable for Passenger Cars
142 National Forest Route, Suitable for High Clearance Vehicles
224 National Forest Trail Number
Payette National Forest
National Forest Wilderness
Lands Administered by Other National Forests
Bureau of Land Management
Bureau of Land Management Wilderness
Other Federal Land
State Public-Use Land
Other State Land

Forest Supervisor's Office
Ranger District Office
Other Forest Service Facility
(Report Fires Here)
Campground, National Forest
Campground, other than National Forest
Group Campground
Picnic Area, National Forest
Picnic Area, other than National Forest
Camp Site
TH Trailhead
Visitors Center
Historic Site
Boat Dock
Launching Ramp
Scenic View Point
Point of Interest
P Snowmobile Parking, Downhill Skiing
Lookout - Operational and Closed to the Public
Horizontal Control Station
U.S. Mineral or Location Monument
Located or Landmark Object
School, House of Worship
Corral
Cemetery
House, Cabin or other Building
Gravel Pit
Mining Activity
Gaging Station
Helispot
Locked Gate, Seasonal Closure
Locked Gate, All Year Closure

### BOISE AND WILLAMETTE PRINCIPAL MERIDIANS

#### TOWNSHIP AND SECTION LINE CLASSIFICATION

All Surveys - Reliable, Approximate, Doubtful or Other Township or Range Line Section Line
Bureau of Land Management or Forest Service Protraction Township or Range Line Section Line

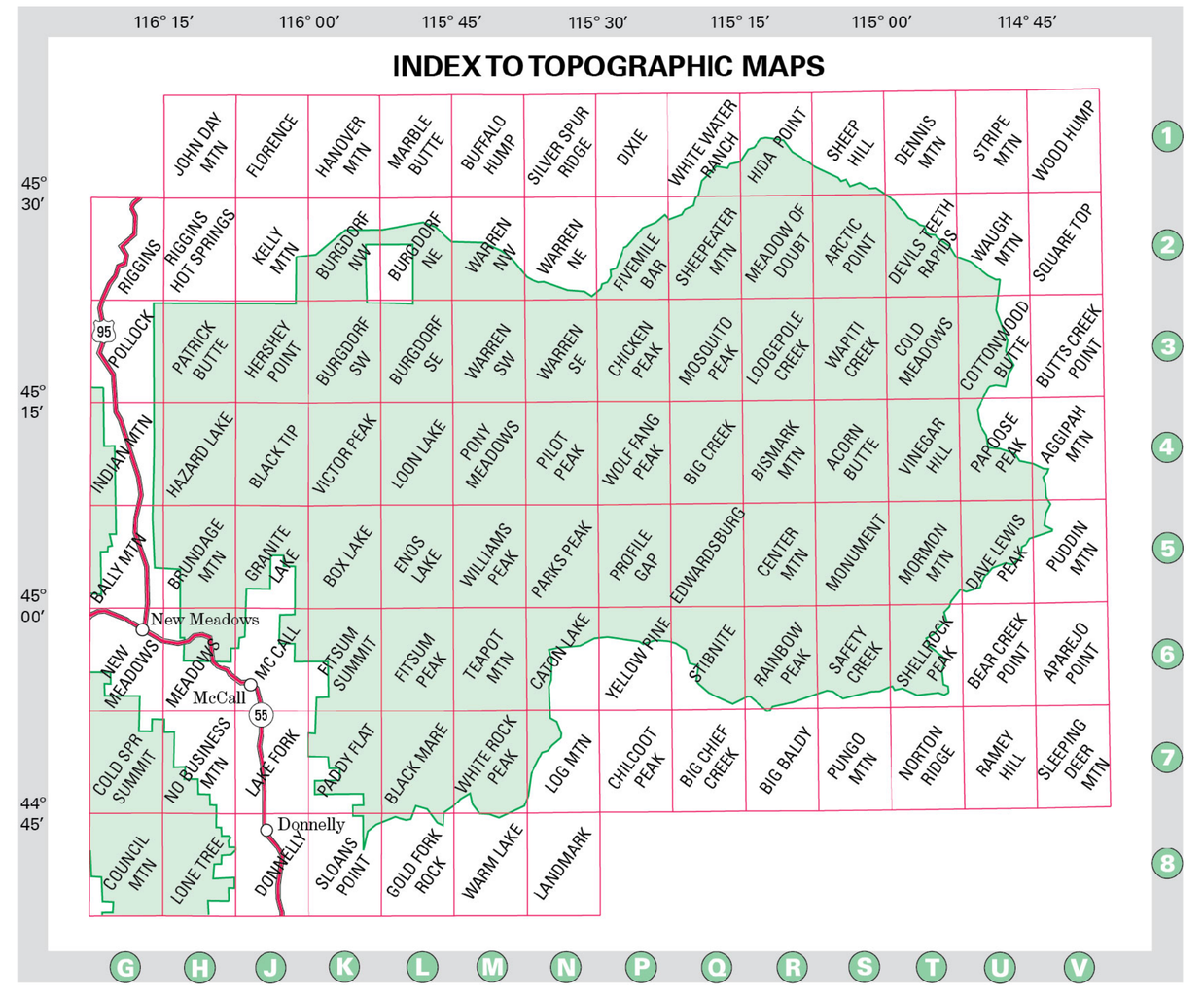

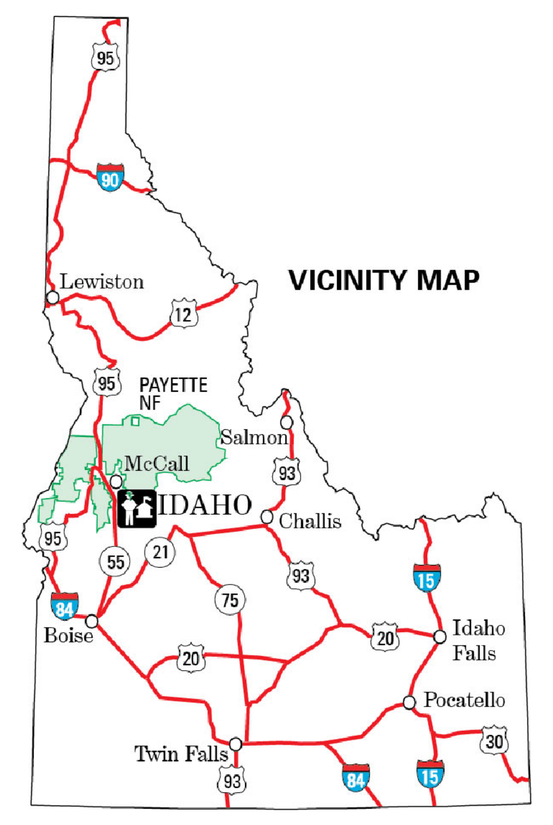
Ordering Information:
Mail: USGS Information Services
Box 25286, Denver Federal Center
Denver, CO 80225
FAX: (303) 202-4188
Email: infoservices@usgs.gov
Internet: http://store.usgs.gov
Include file or material number, state, map title, scale and quantity.