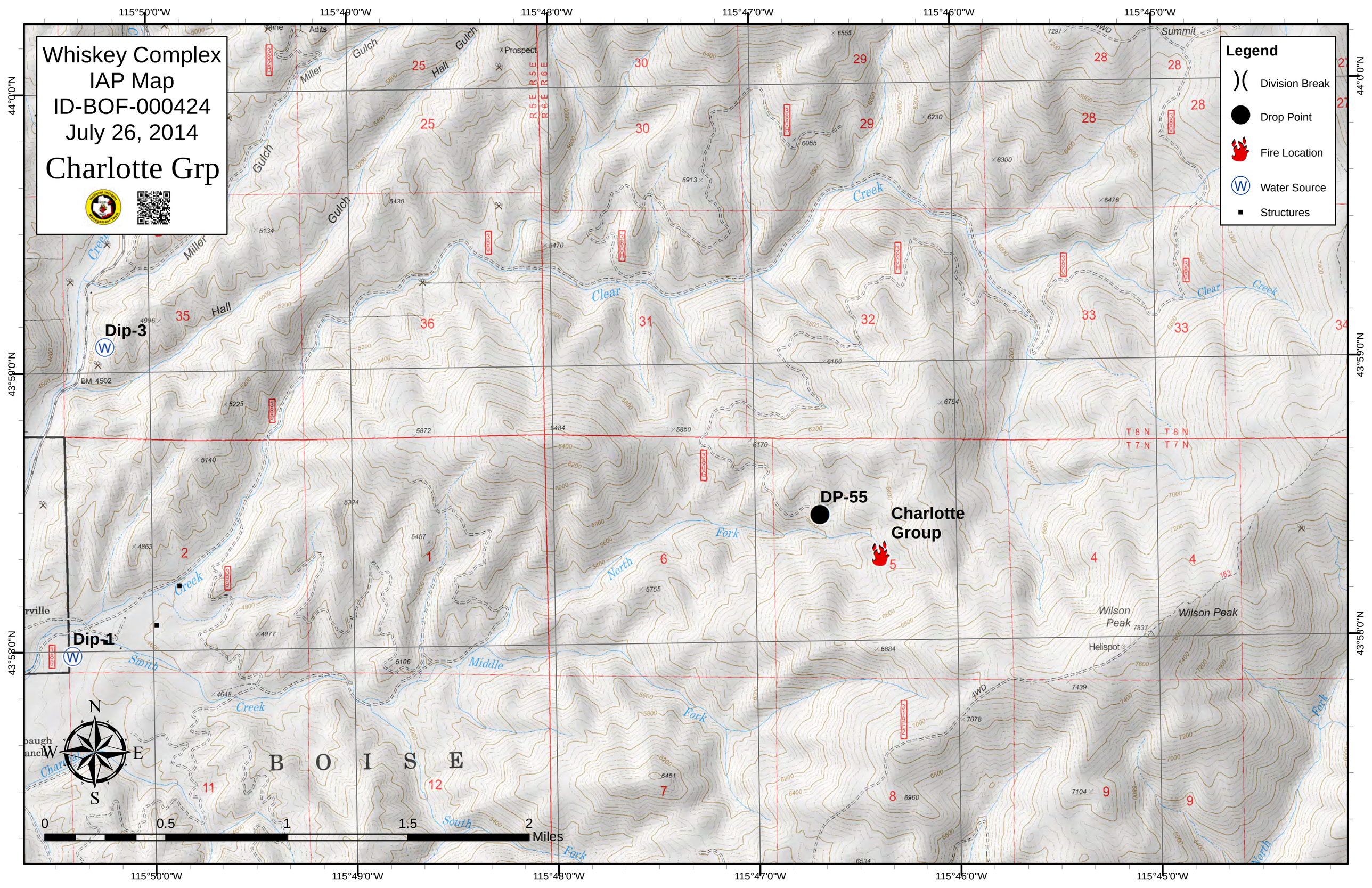

Whiskey Complex
IAP Map
ID-BOF-000424
July 26, 2014
Charlotte Grp
Legend
Division Break
Drop Point
Fire Location
Water Source
Structures
Dip-3
Dip-1
DP-55
Charlotte Group
Wilson Peak
Helispot
Clear Creek
North Fork
Middle Fork
South Fork
Smith Creek
Miller Gulch
Hall Gulch
Prospect
Summit
BOISE
N
S
E
W
0
0.5
1
1.5
2
Miles
115°50'0"W
115°49'0"W
115°48'0"W
115°47'0"W
115°46'0"W
115°45'0"W
44°0'0"N
43°59'0"N
43°58'0"N

Whiskey Complex IAP Map
ID-BOF-000424
July 26, 2014

Div A

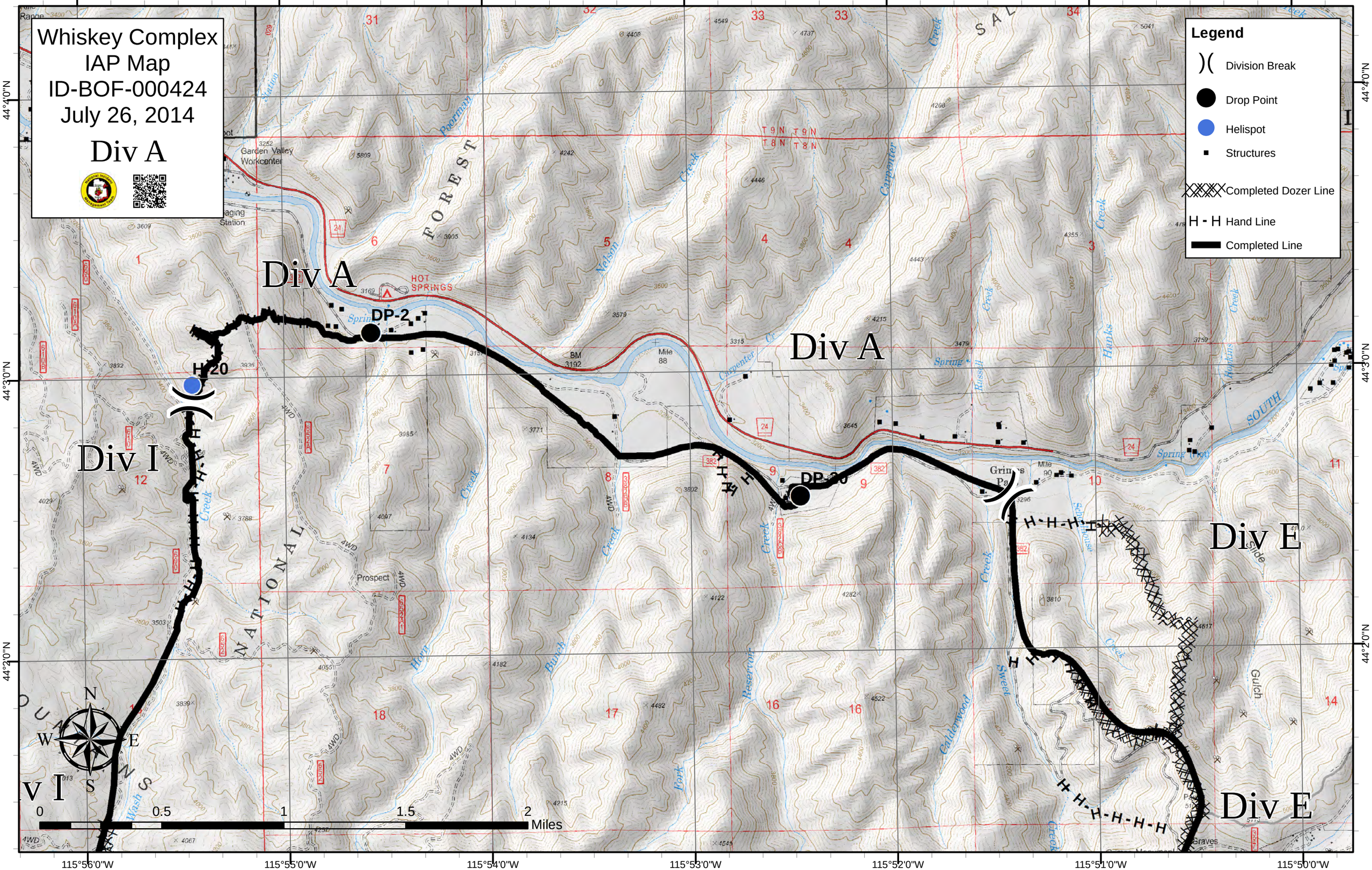

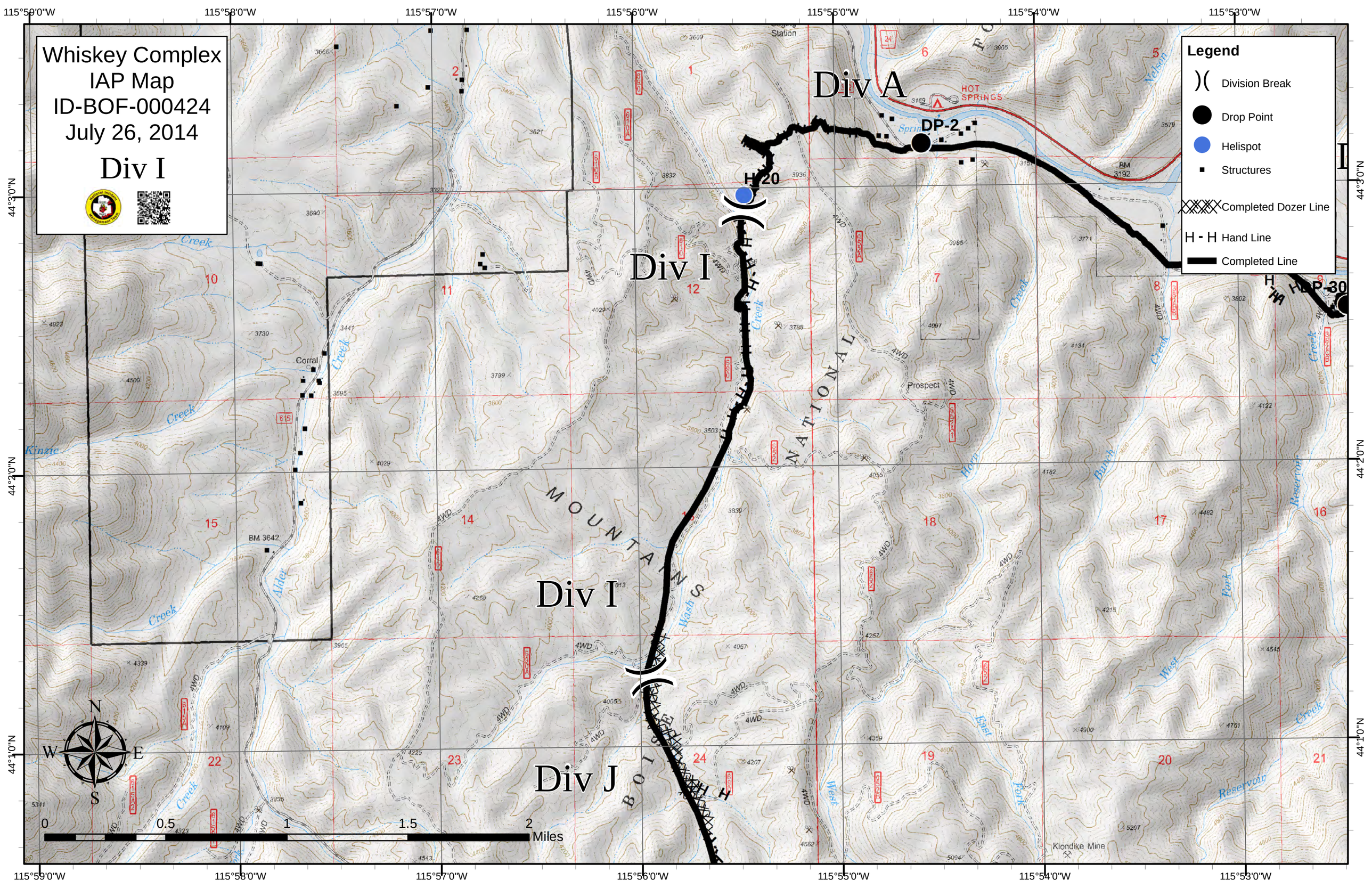

Whiskey Complex
IAP Map
ID-BOF-000424
July 26, 2014
Div I
Legend
Division Break
Drop Point
Helispot
Structures
Completed Dozer Line
Hand Line
Completed Line
Div A
Div I
Div I
Div J
DP-2
H-20
DP-30
HOT SPRINGS
Corral
Prospect
Klondike Mine
MOUNTAINS
NATIONAL
BOISE
115°59'0"W
115°58'0"W
115°57'0"W
115°56'0"W
115°55'0"W
115°54'0"W
115°53'0"W
44°3'0"N
44°2'0"N
44°1'0"N
N
S
E
W
0
0.5
1
1.5
2
Miles

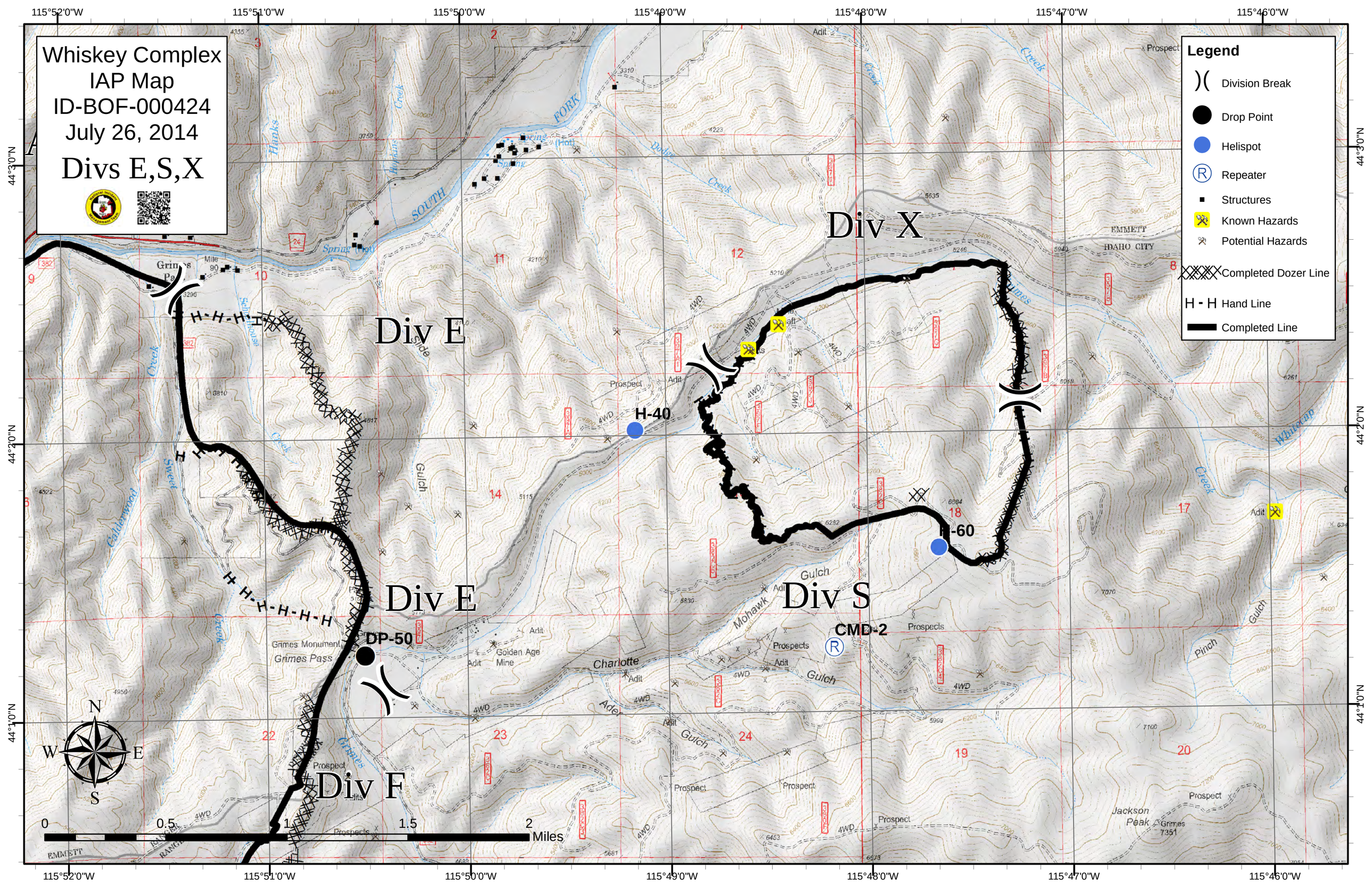
Whiskey Complex
IAP Map
ID-BOF-000424
July 26, 2014
Divs E,S,X
Legend
Division Break
Drop Point
Helispot
Repeater
Structures
Known Hazards
Potential Hazards
Completed Dozer Line
Hand Line
Completed Line
Div X
Div E
Div E
Div S
Div F
H-40
H-60
DP-50
CMD-2
115°52'0"W
115°51'0"W
115°50'0"W
115°49'0"W
115°48'0"W
115°47'0"W
115°46'0"W
44°3'0"N
44°2'0"N
44°1'0"N
44°0'0"N
0
0.5
1
1.5
2
Miles
N
S
E
W

Whiskey Complex
IAP Map
ID-BOF-000424
July 26, 2014
Divs F,N

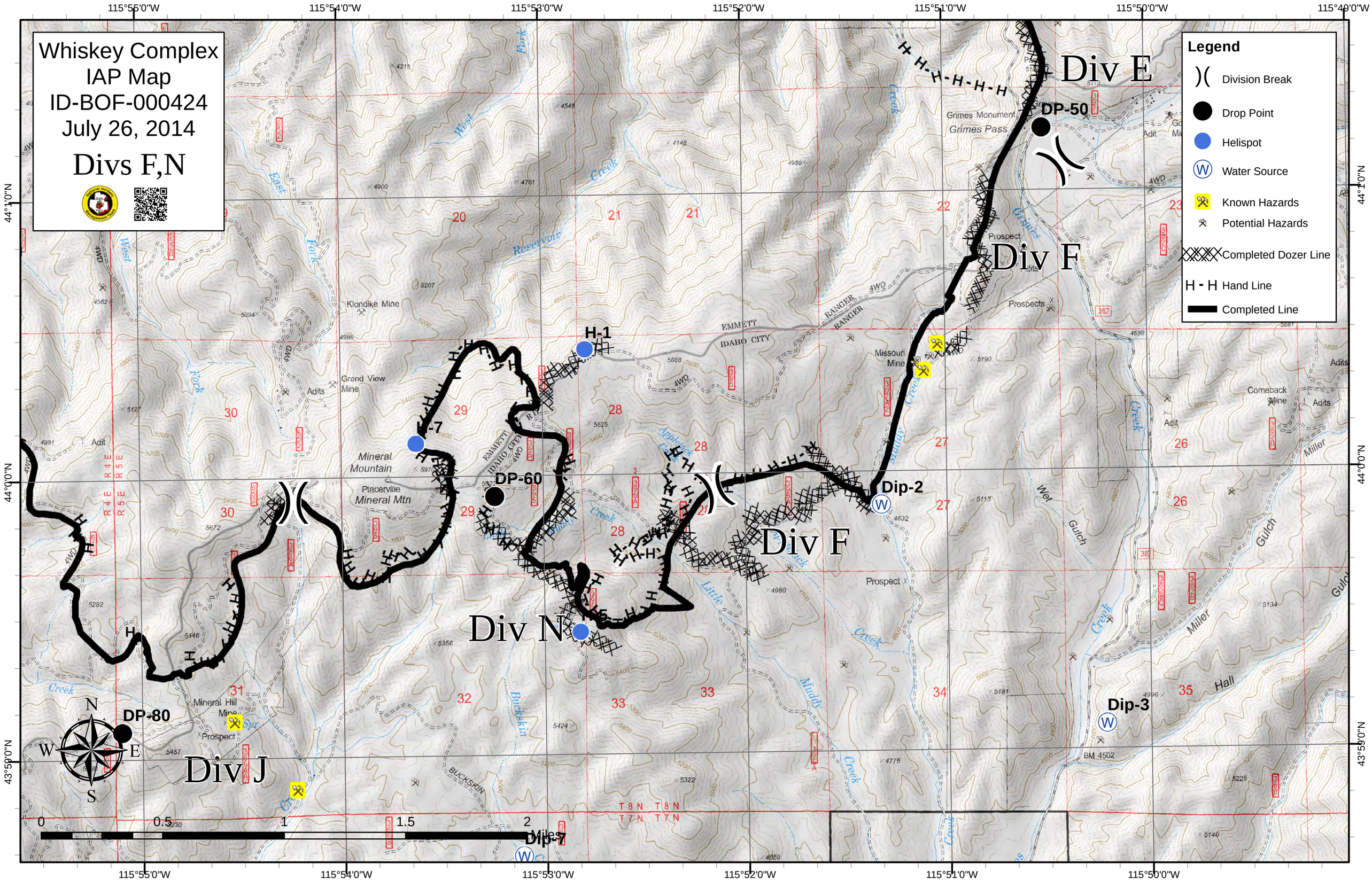

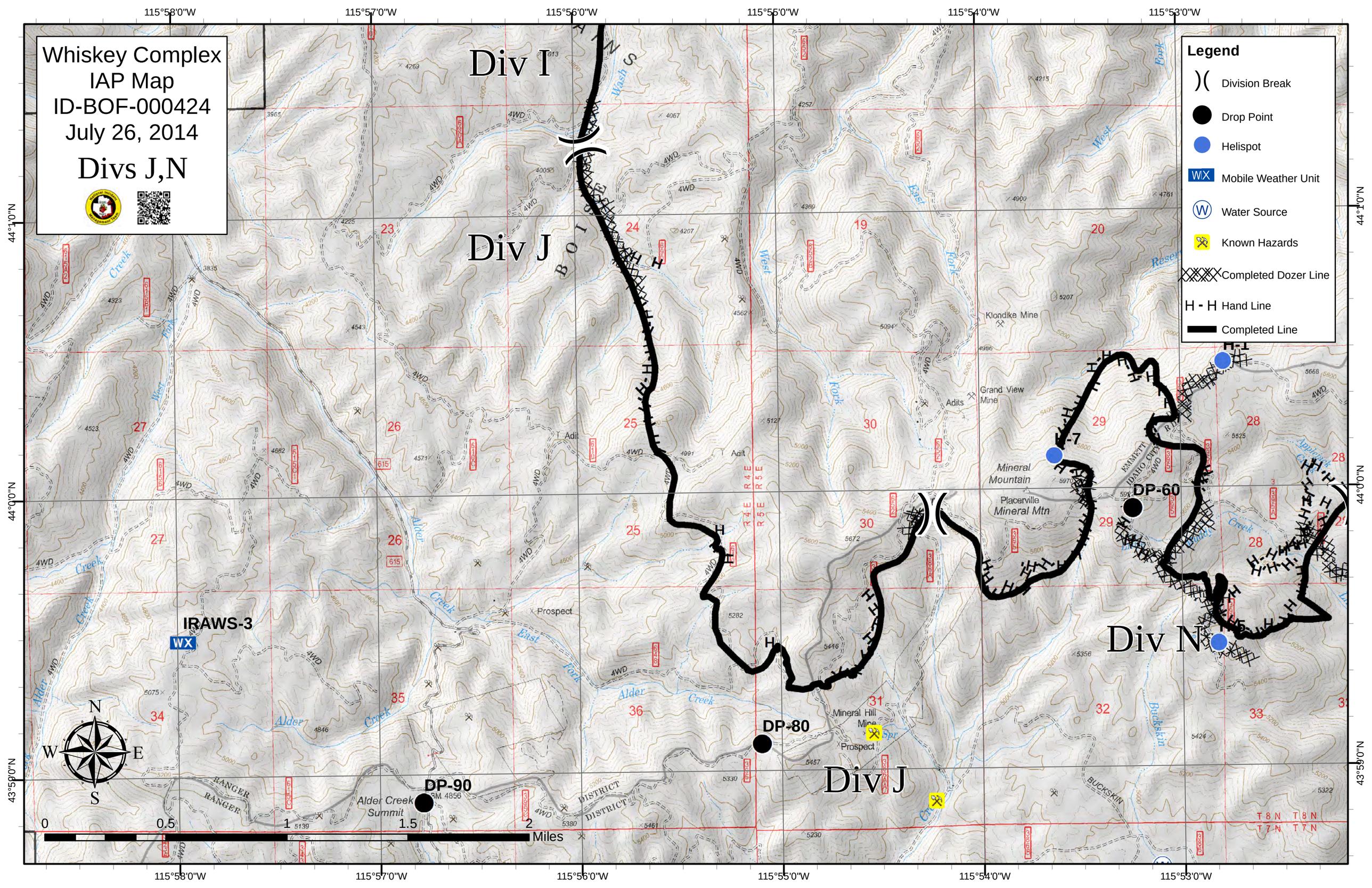
Whiskey Complex
IAP Map
ID-BOF-000424
July 26, 2014
Divs J,N
Div I
Div J
Div N
Legend
Division Break
Drop Point
Helispot
Mobile Weather Unit
Water Source
Known Hazards
Completed Dozer Line
Hand Line
Completed Line
IRAWS-3
DP-90
DP-80
DP-60
H-1
H-7
H-5
Klondike Mine
Grand View Mine
Mineral Mountain
Placerville Mineral Mtn
Mineral Hill Mine
Alder Creek Summit
115°58'0"W
115°57'0"W
115°56'0"W
115°55'0"W
115°54'0"W
115°53'0"W
44°1'0"N
44°0'0"N
43°59'0"N
0
0.5
1
1.5
2
Miles
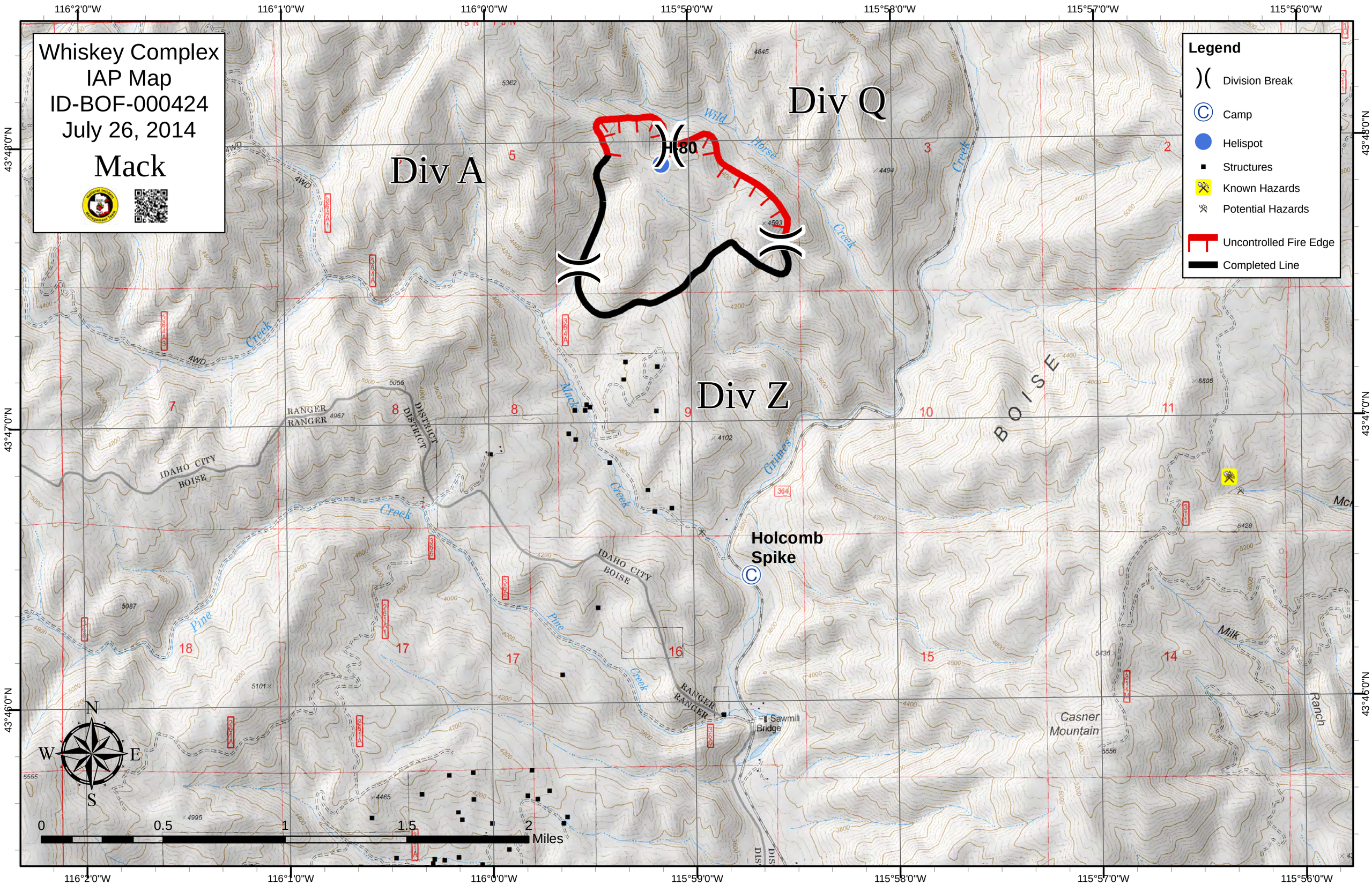
Whiskey Complex
IAP Map
ID-BOF-000424
July 26, 2014
Mack