Whiskey Complex IAP Map
ID-BOF-000424
July 25, 2014

Charlotte Grp

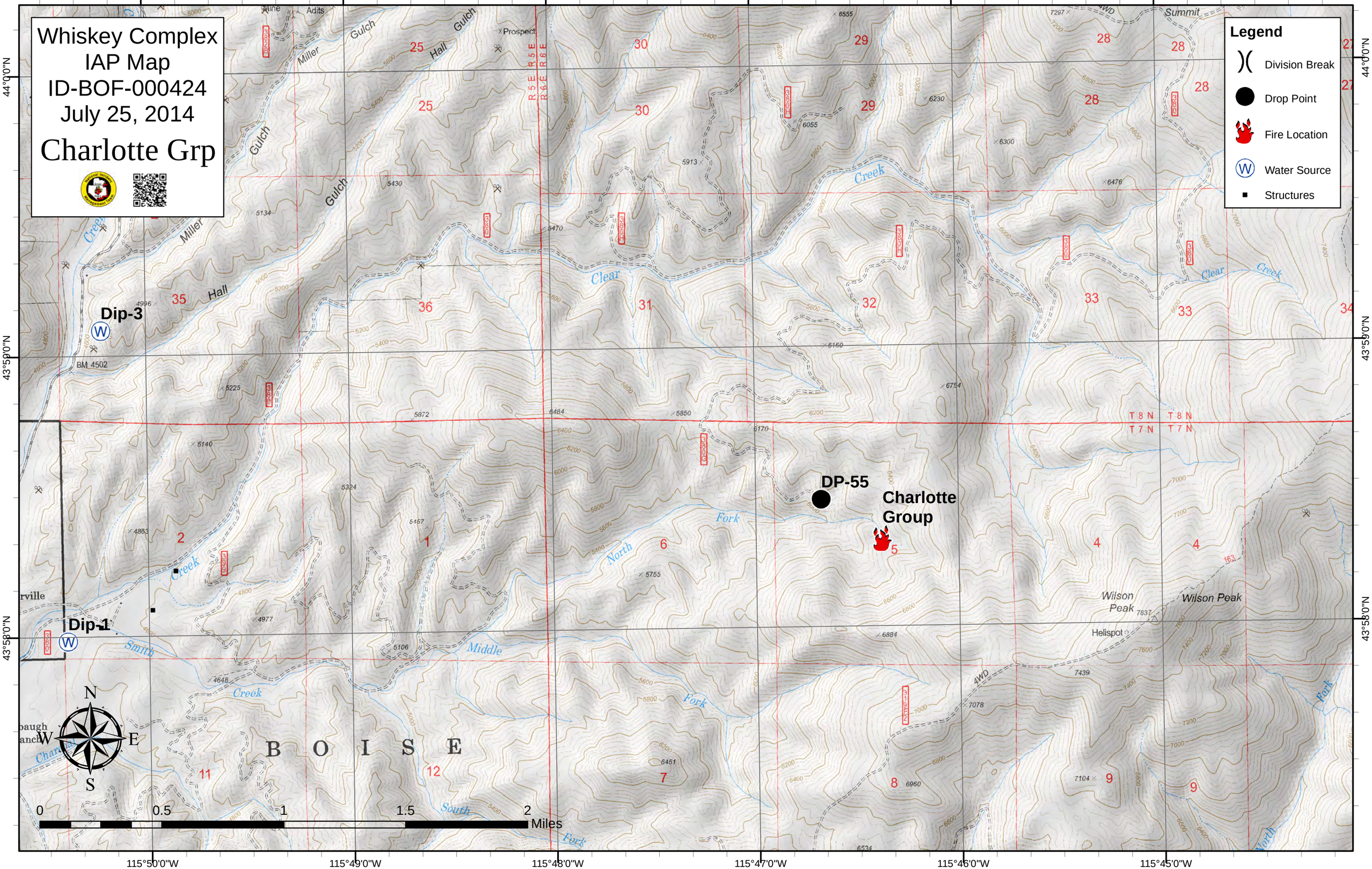

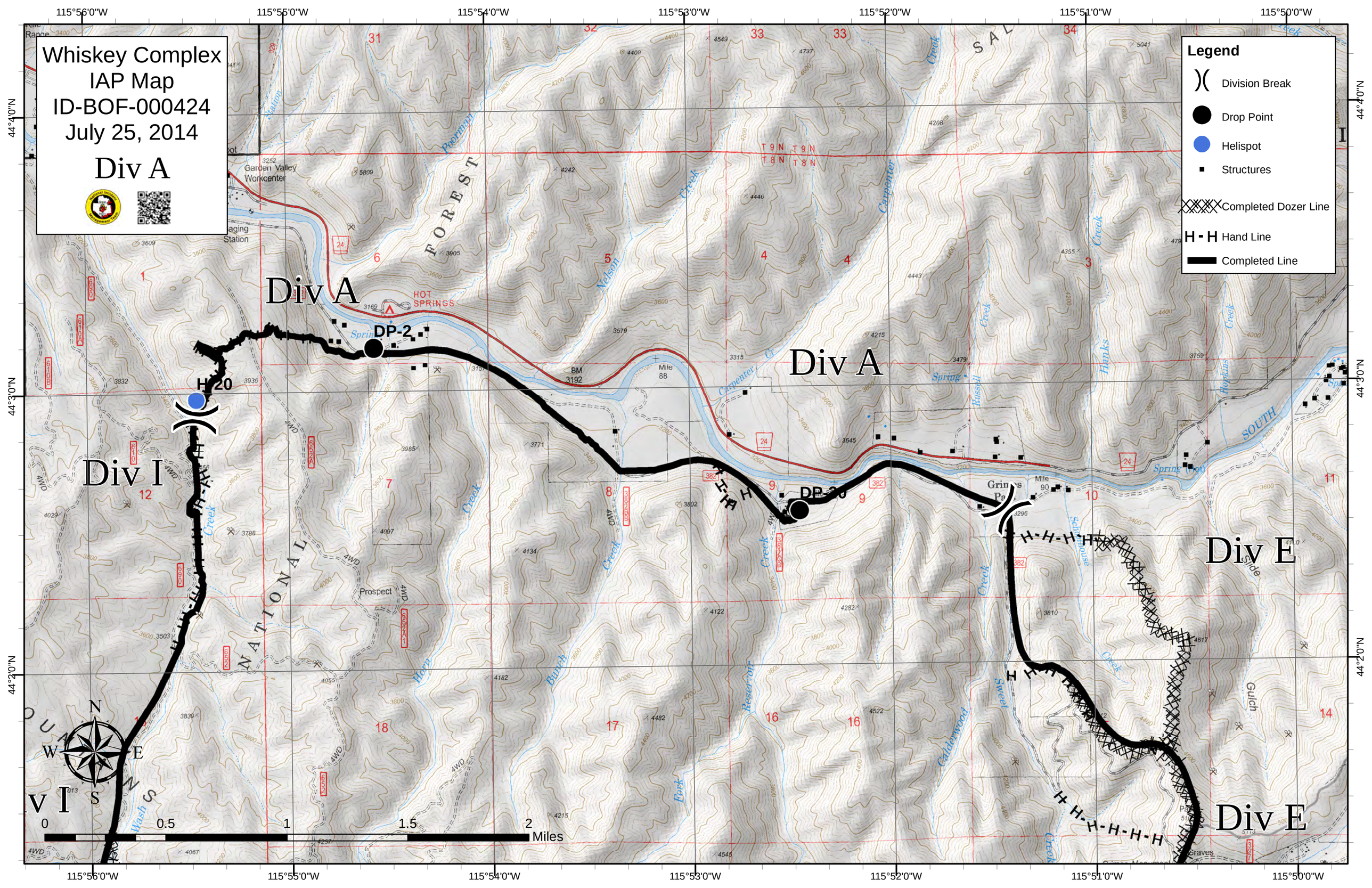
Whiskey Complex
IAP Map
ID-BOF-000424
July 25, 2014
Div A
Legend
Division Break
Drop Point
Helispot
Structures
Completed Dozer Line
Hand Line
Completed Line
Div A
Div A
Div I
Div E
Div E
DP-2
DP-20
H-20
115°56'0"W
115°55'0"W
115°54'0"W
115°53'0"W
115°52'0"W
115°51'0"W
115°50'0"W
44°4'0"N
44°3'0"N
44°2'0"N
0
0.5
1
1.5
2
Miles

Whiskey Complex
IAP Map
ID-BOF-000424
July 25, 2014

Div I

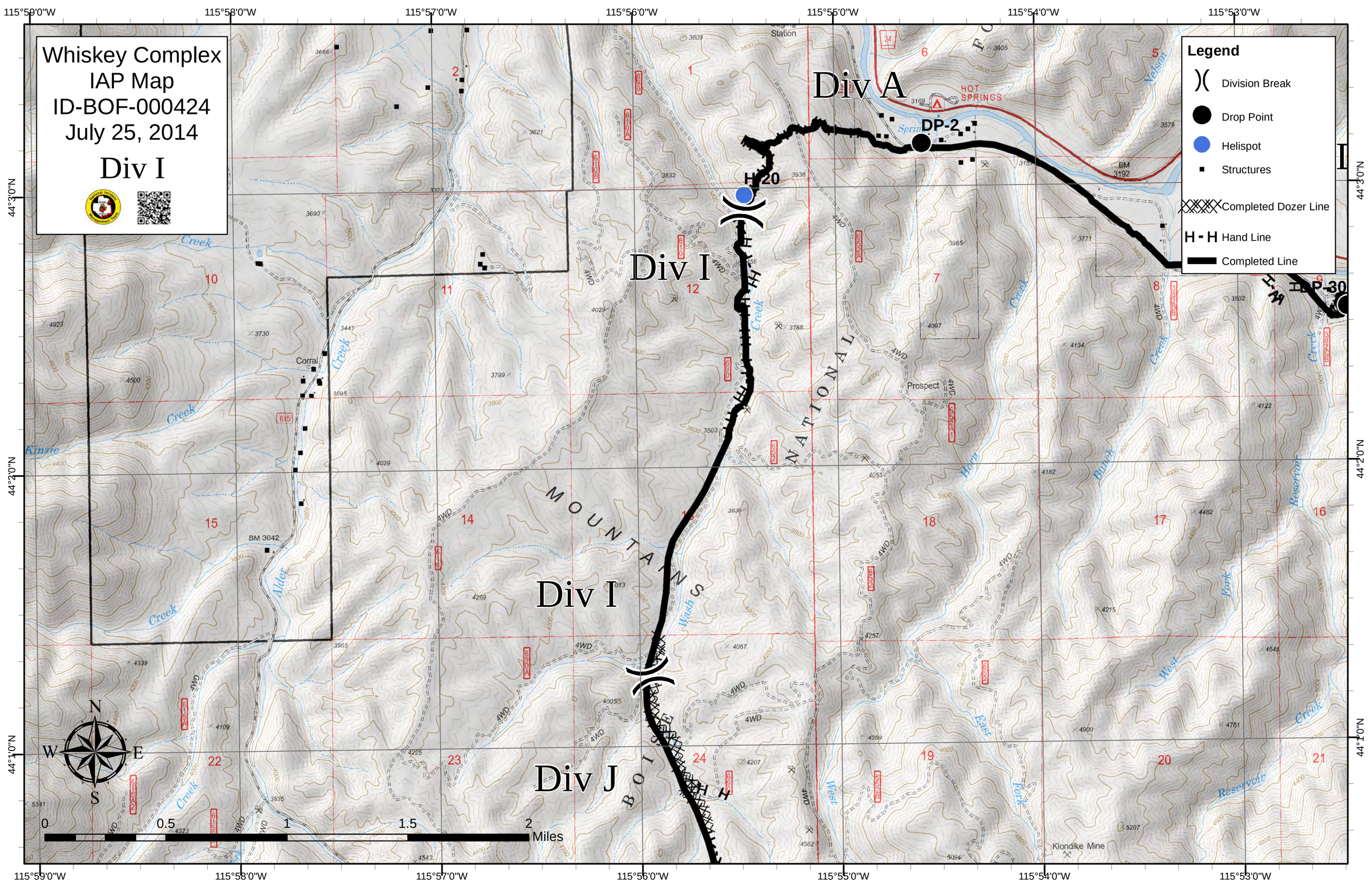

Whiskey Complex IAP Map
ID-BOF-000424
July 25, 2014

Divs E,S,X

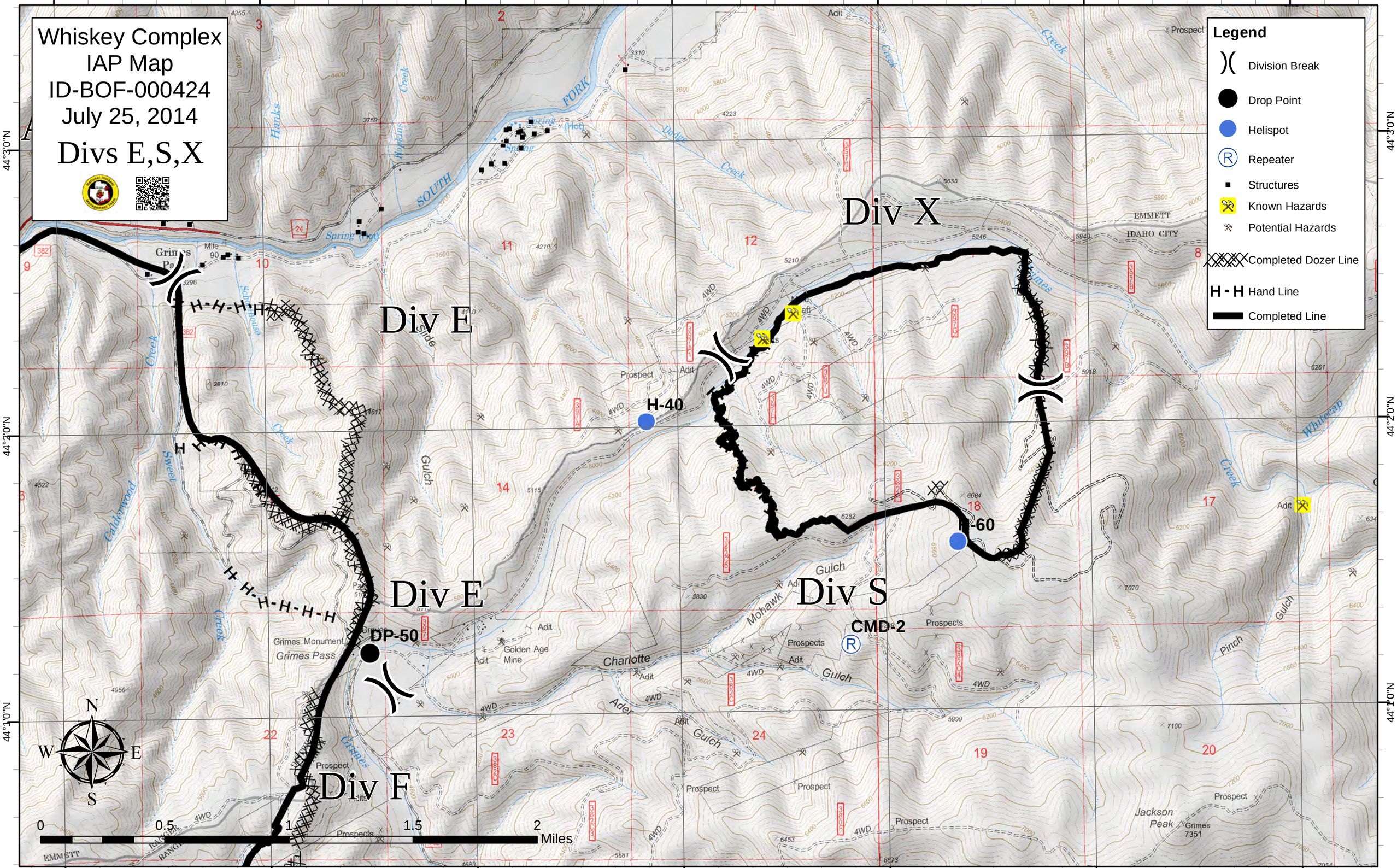

Whiskey Complex
IAP Map
ID-BOF-000424
July 25, 2014
Divs F,N

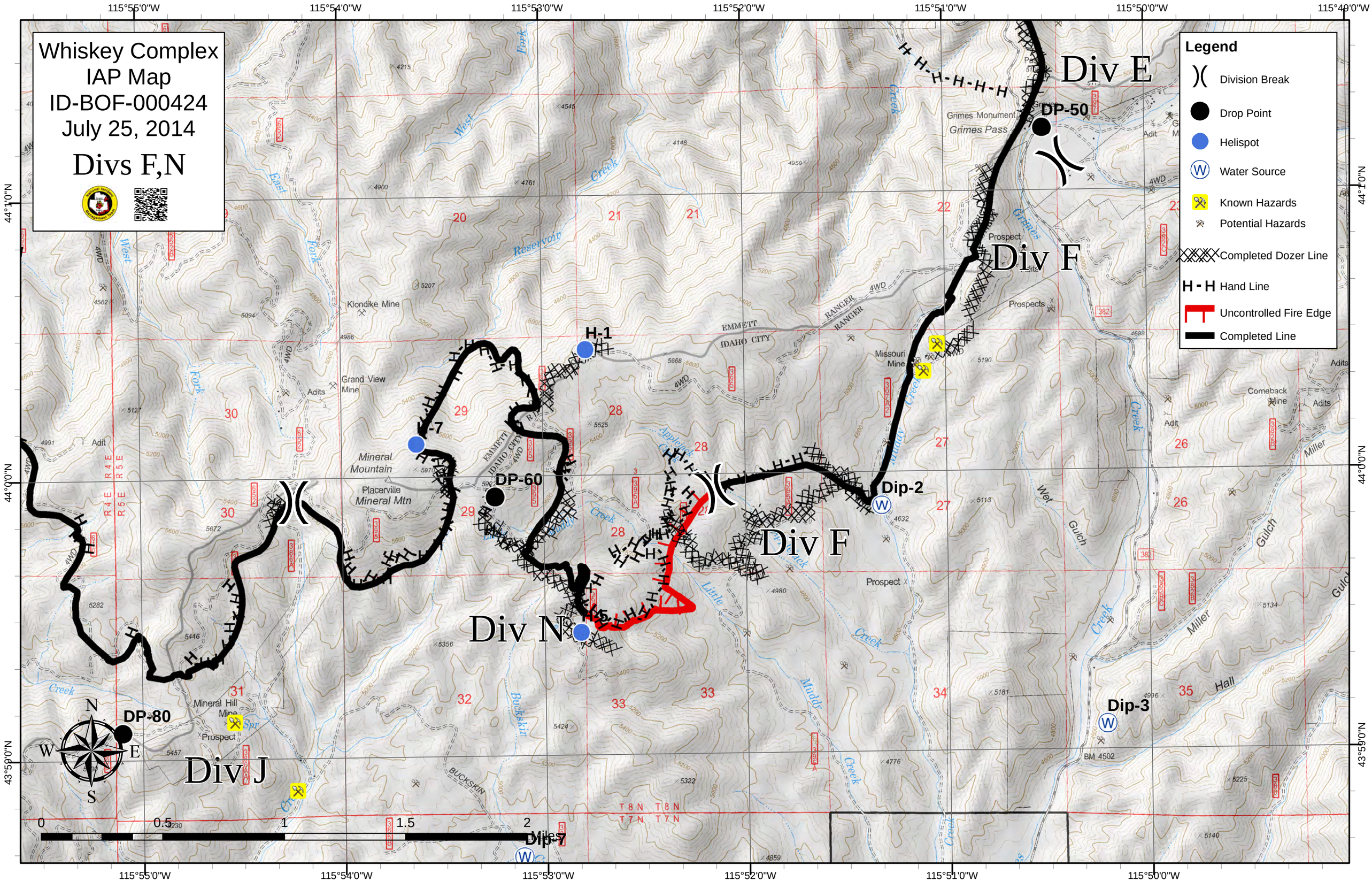

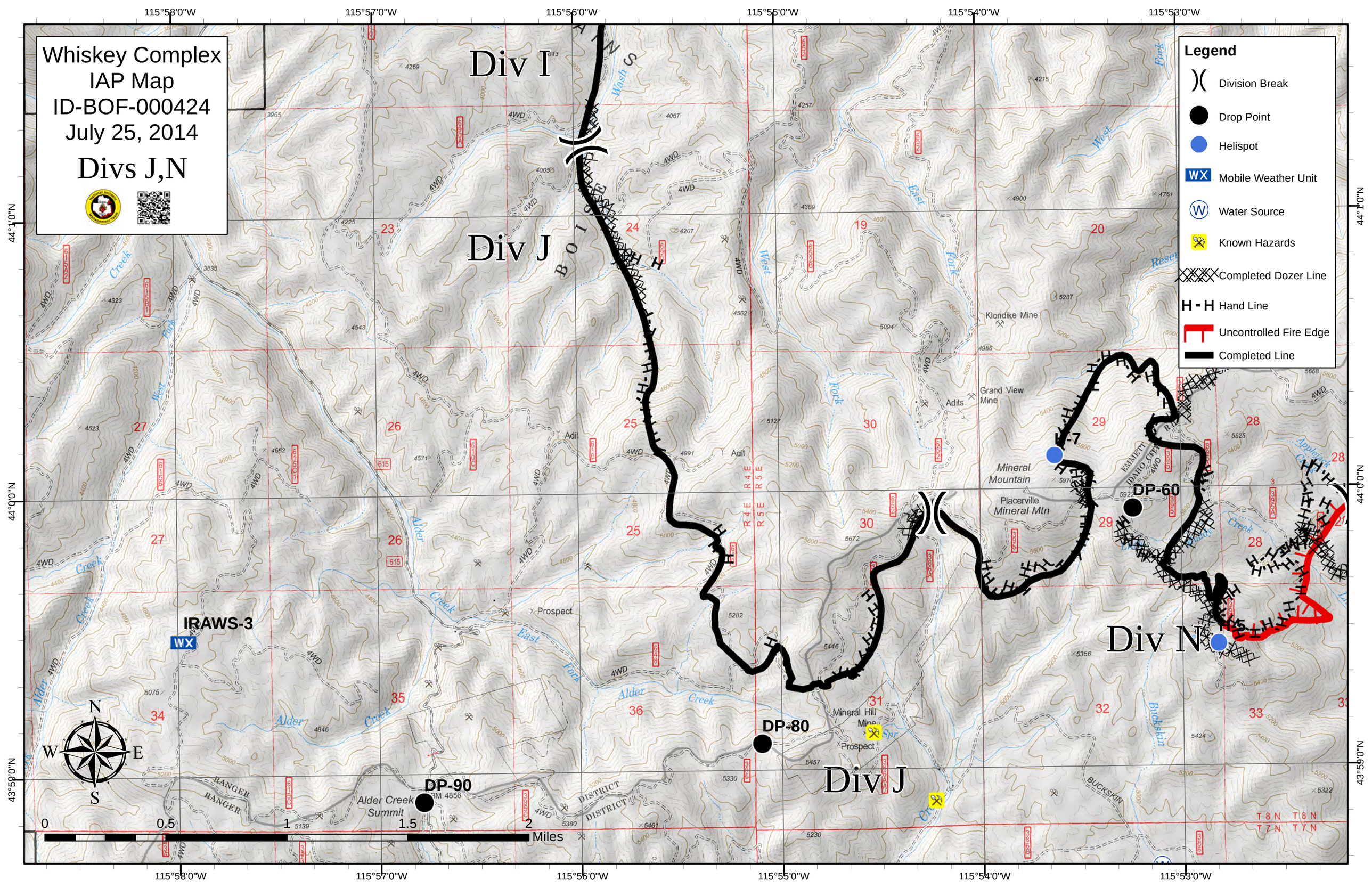
Whiskey Complex
IAP Map
ID-BOF-000424
July 25, 2014
Divs J,N
Div I
Div J
Div N
Div J
Legend
Division Break
Drop Point
Helispot
Mobile Weather Unit
Water Source
Known Hazards
Completed Dozer Line
Hand Line
Uncontrolled Fire Edge
Completed Line
IRAWS-3
DP-90
DP-80
DP-60
H-7
H-5
Alder Creek Summit
Mineral Mountain
Placerville Mineral Mtn
Klondike Mine
Grand View Mine
Mineral Hill Mine
Prospect
Adit
115°58'0"W
115°57'0"W
115°56'0"W
115°55'0"W
115°54'0"W
115°53'0"W
44°1'0"N
44°0'0"N
43°59'0"N
0
0.5
1
1.5
2
Miles
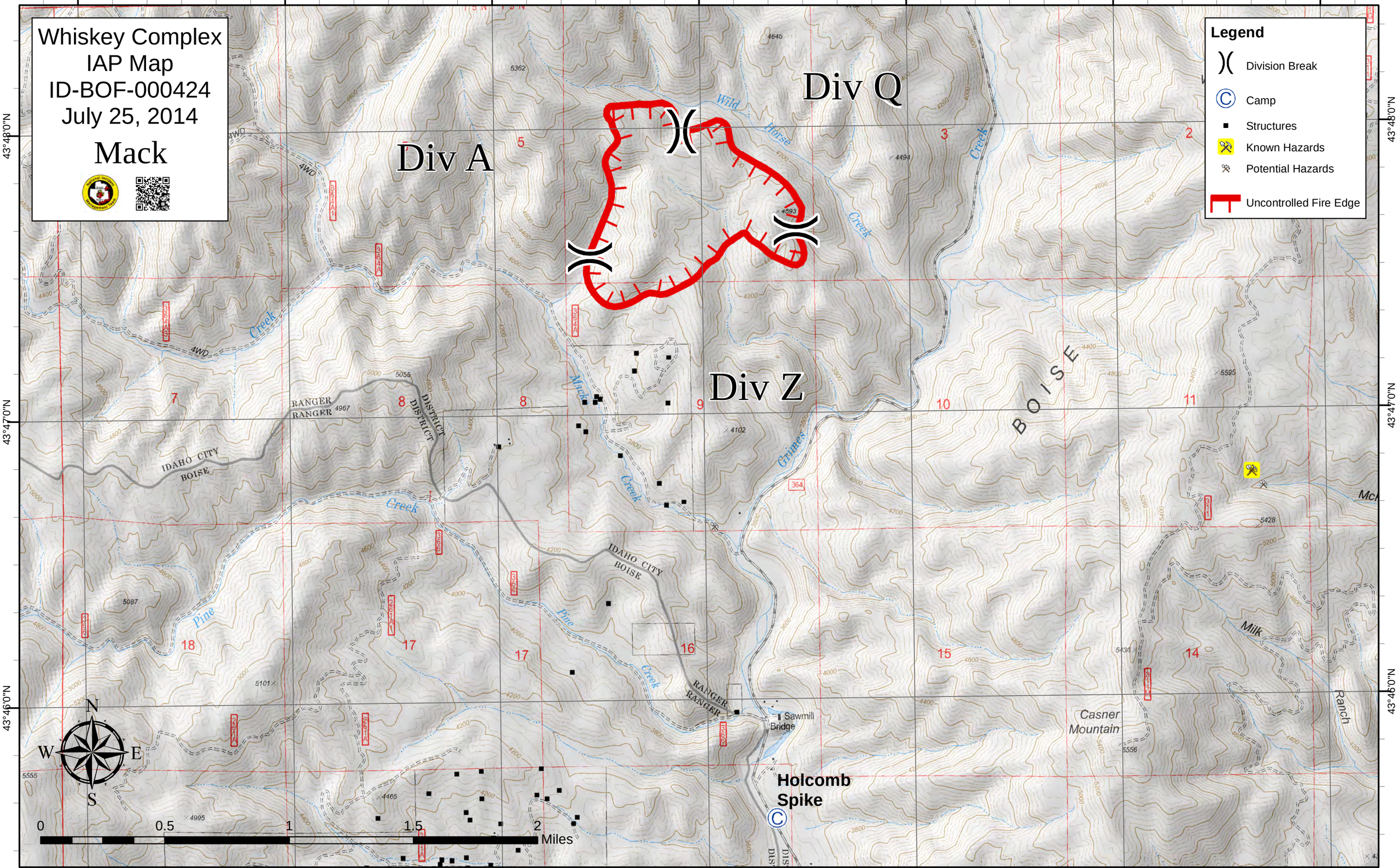
Whiskey Complex
IAP Map
ID-BOF-000424
July 25, 2014
Mack