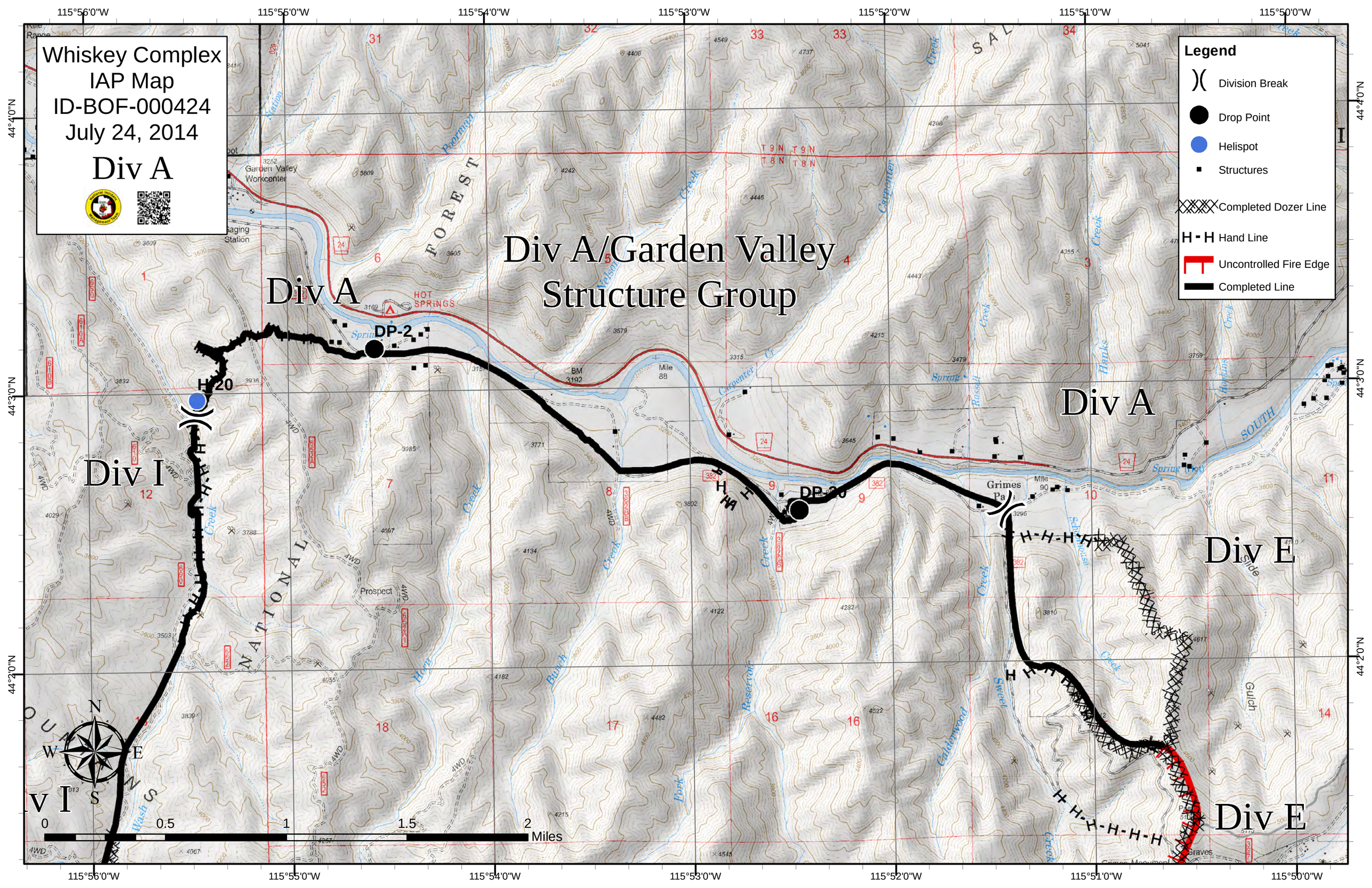

Whiskey Complex
IAP Map
ID-BOF-000424
July 24, 2014
Div A
Legend
Division Break
Drop Point
Helispot
Structures
Completed Dozer Line
Hand Line
Uncontrolled Fire Edge
Completed Line
Div A/Garden Valley
Structure Group
Div A
Div A
Div I
Div E
Div E
DP-2
DP-20
H-20
Garden Valley Workcenter
Grimes Pa
Prospect
HOT SPRINGS
Miles
0
0.5
1
1.5
2
N
S
E
W
115°56'0"W
115°55'0"W
115°54'0"W
115°53'0"W
115°52'0"W
115°51'0"W
115°50'0"W
44°4'0"N
44°3'0"N
44°2'0"N

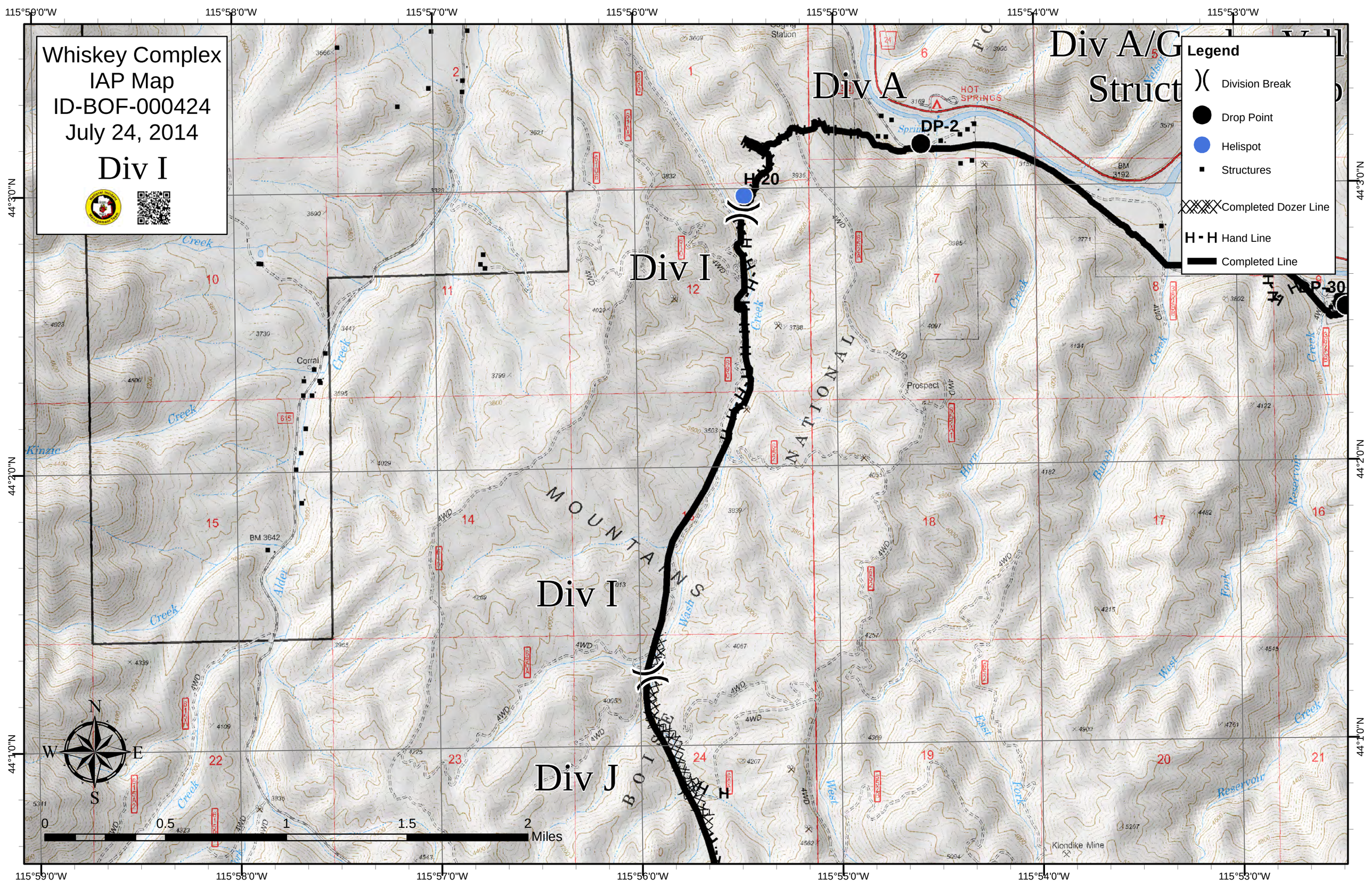

Whiskey Complex
IAP Map
ID-BOF-000424
July 24, 2014
Div I
Legend
Division Break
Drop Point
Helispot
Structures
Completed Dozer Line
Hand Line
Completed Line
Div A
Div A/G
Struct
Div I
Div I
Div J
DP-2
DP-30
H-20
HOT SPRINGS
MOUNTAINS
NATIONAL
BOISE
Corral
Prospect
Klondike Mine
BM 3642
115°59'0"W
115°58'0"W
115°57'0"W
115°56'0"W
115°55'0"W
115°54'0"W
115°53'0"W
44°3'0"N
44°2'0"N
44°1'0"N
N
S
E
W
0
0.5
1
1.5
2
Miles

Whiskey Complex
IAP Map
ID-BOF-000424
July 24, 2014
Divs E,S,X

Div A

Div E

Div X

Div E

Div S

Div F

H-40

DP-50

CMD-2

H-60

Legend

- Division Break
- Drop Point
- Helispot
- Repeater
- Structures
- Known Hazards
- Potential Hazards
- Completed Dozer Line
- H - H Hand Line
- Uncontrolled Fire Edge
- Completed Line

115°52'0"W 115°51'0"W 115°50'0"W 115°49'0"W 115°48'0"W 115°47'0"W 115°46'0"W

44°30'0"N

44°20'0"N

44°10'0"N

N W E S

0 0.5 1 1.5 2 Miles

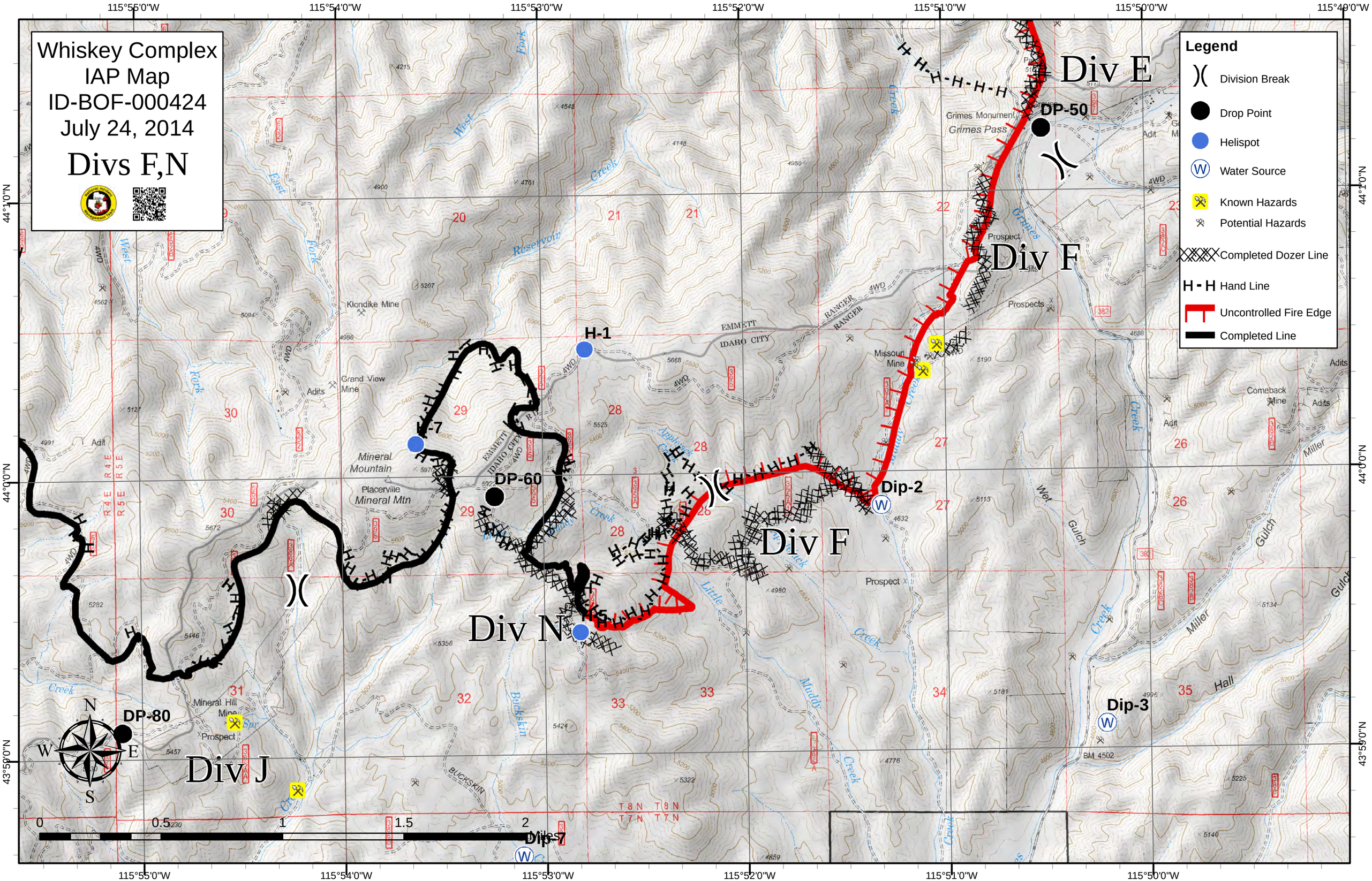

Whiskey Complex
IAP Map
ID-BOF-000424
July 24, 2014
Divs F,N
Legend
Division Break
Drop Point
Helispot
Water Source
Known Hazards
Potential Hazards
Completed Dozer Line
Hand Line
Uncontrolled Fire Edge
Completed Line
Div E
Div F
Div N
Div J
DP-50
DP-60
DP-80
Dip-2
Dip-3
Dip-7
H-1
H-7
H-5
Grimes Monument
Grimes Pass
Klondike Mine
Grand View Mine
Mineral Mountain
Placerville
Mineral Mtn
Missouri Mine
Mineral Hill Mine
Prospect
Prospects
Comeback Mine
Adits
Adit
EMMETT
IDAHO CITY
RANGER
4WD
BUCKSKIN
Buckskin
Muddy
Little
Creek
Wet Gulch
Miller Gulch
Hall
Grimes
Reservoir
West Fork
East Fork
Apple Creek
Spr
BM 4502
R 4 E
R 5 E
T 8 N
T 7 N
N
S
E
W
0
0.5
1
1.5
2
Miles
115°55'0"W
115°54'0"W
115°53'0"W
115°52'0"W
115°51'0"W
115°50'0"W
115°49'0"W
44°1'0"N
44°0'0"N
43°59'0"N

Whiskey Complex
IAP Map
ID-BOF-000424
July 24, 2014

Divs J,N

Div I

Div J

Div J

Div N

Legend

- Division Break
- Drop Point
- Helispot
- Mobile Weather Unit
- Water Source
- Known Hazards
- Completed Dozer Line
- Hand Line
- Uncontrolled Fire Edge
- Completed Line

IRAWS-3

DP-90

DP-80

DP-60

H-7

H-5

115°58'0"W 115°57'0"W 115°56'0"W 115°55'0"W 115°54'0"W 115°53'0"W

44°10'0"N 44°0'0"N 43°50'0"N

0 0.5 1 1.5 2 Miles