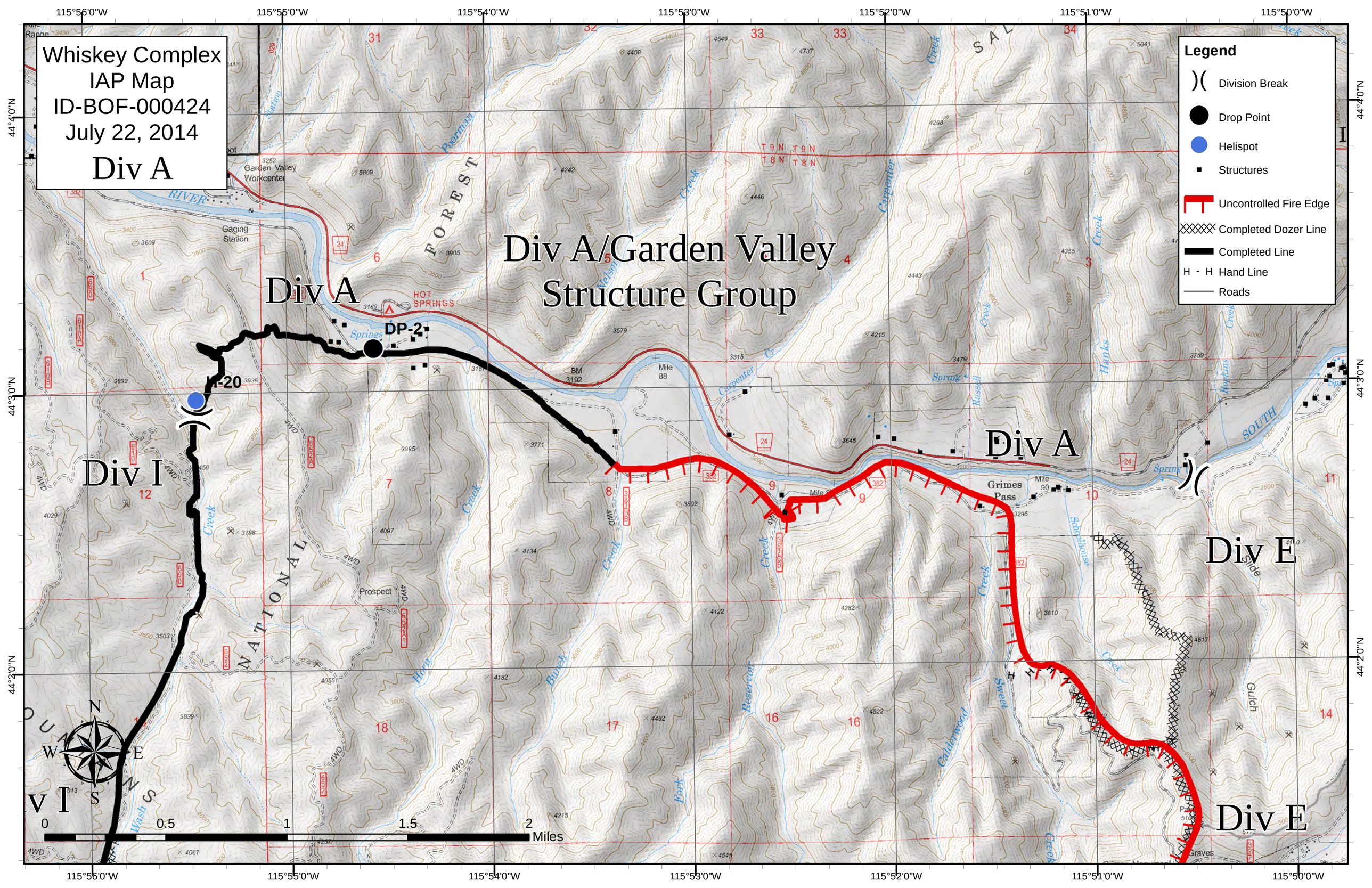
Whiskey Complex
IAP Map
ID-BOF-000424
July 22, 2014
Div A
Div A/Garden Valley
Structure Group
Div A
Div A
Div I
Div E
Div E
DP-2
H-20
Legend
Division Break
Drop Point
Helispot
Structures
Uncontrolled Fire Edge
Completed Dozer Line
Completed Line
Hand Line
Roads
115°56'0"W
115°55'0"W
115°54'0"W
115°53'0"W
115°52'0"W
115°51'0"W
115°50'0"W
44°4'0"N
44°3'0"N
44°2'0"N
0
0.5
1
1.5
2
Miles
N
S
E
W

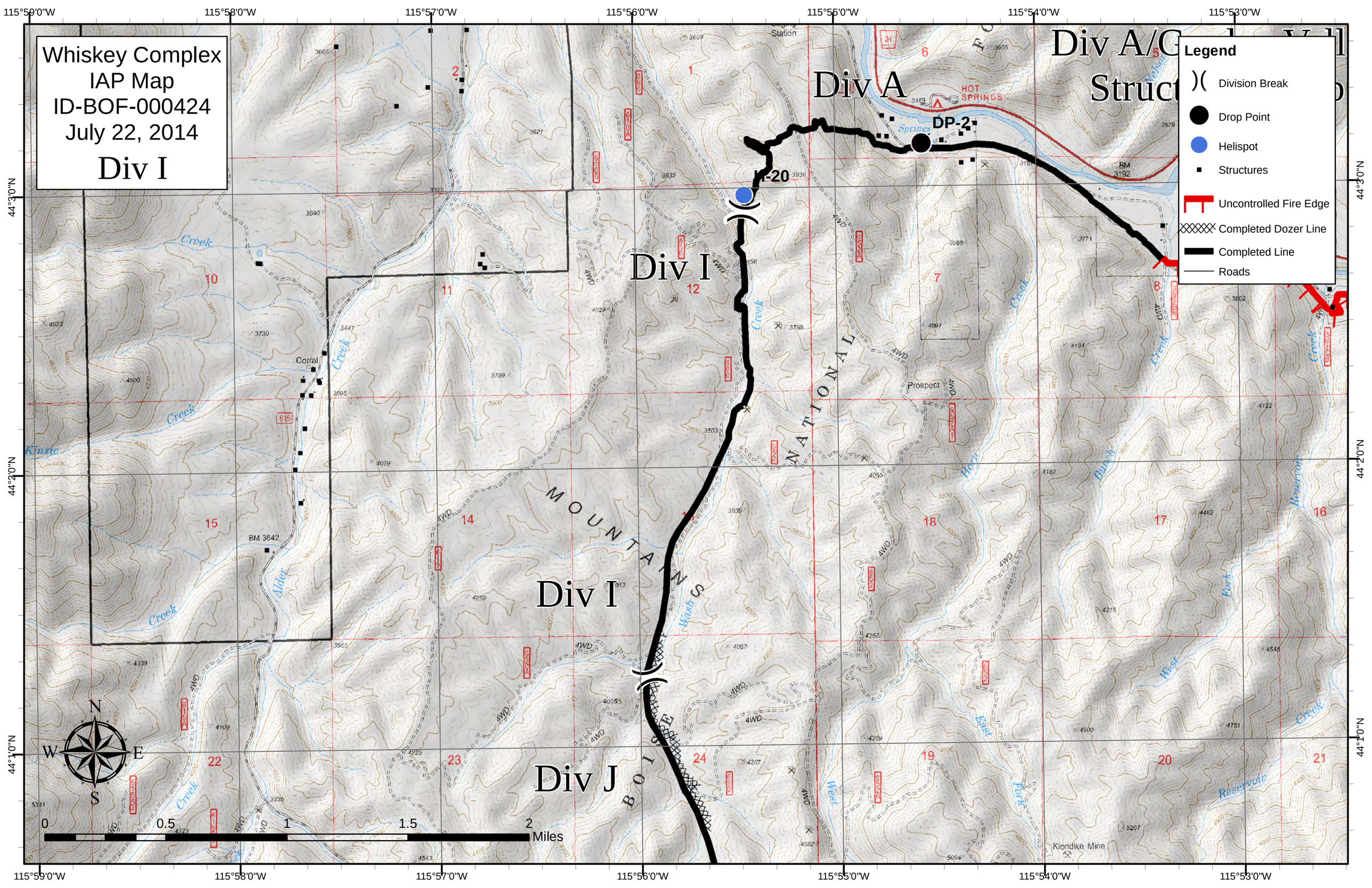

Whiskey Complex
IAP Map
ID-BOF-000424
July 22, 2014
Div I
Div A
Div A/C
Struct
Div I
Div I
Div J
DP-2
H-20
Legend
Division Break
Drop Point
Helispot
Structures
Uncontrolled Fire Edge
Completed Dozer Line
Completed Line
Roads
MOUNTAINS
NATIONAL
BOISE
Corral
Prospect
Klondike Mine
HOT SPRINGS
Kinzie
Creek
Alder
Wash
Horn
Bunch
Reservoir
West
East
Fork
115°59'0"W
115°58'0"W
115°57'0"W
115°56'0"W
115°55'0"W
115°54'0"W
115°53'0"W
44°3'0"N
44°2'0"N
44°1'0"N
N
S
E
W
0
0.5
1
1.5
2
Miles

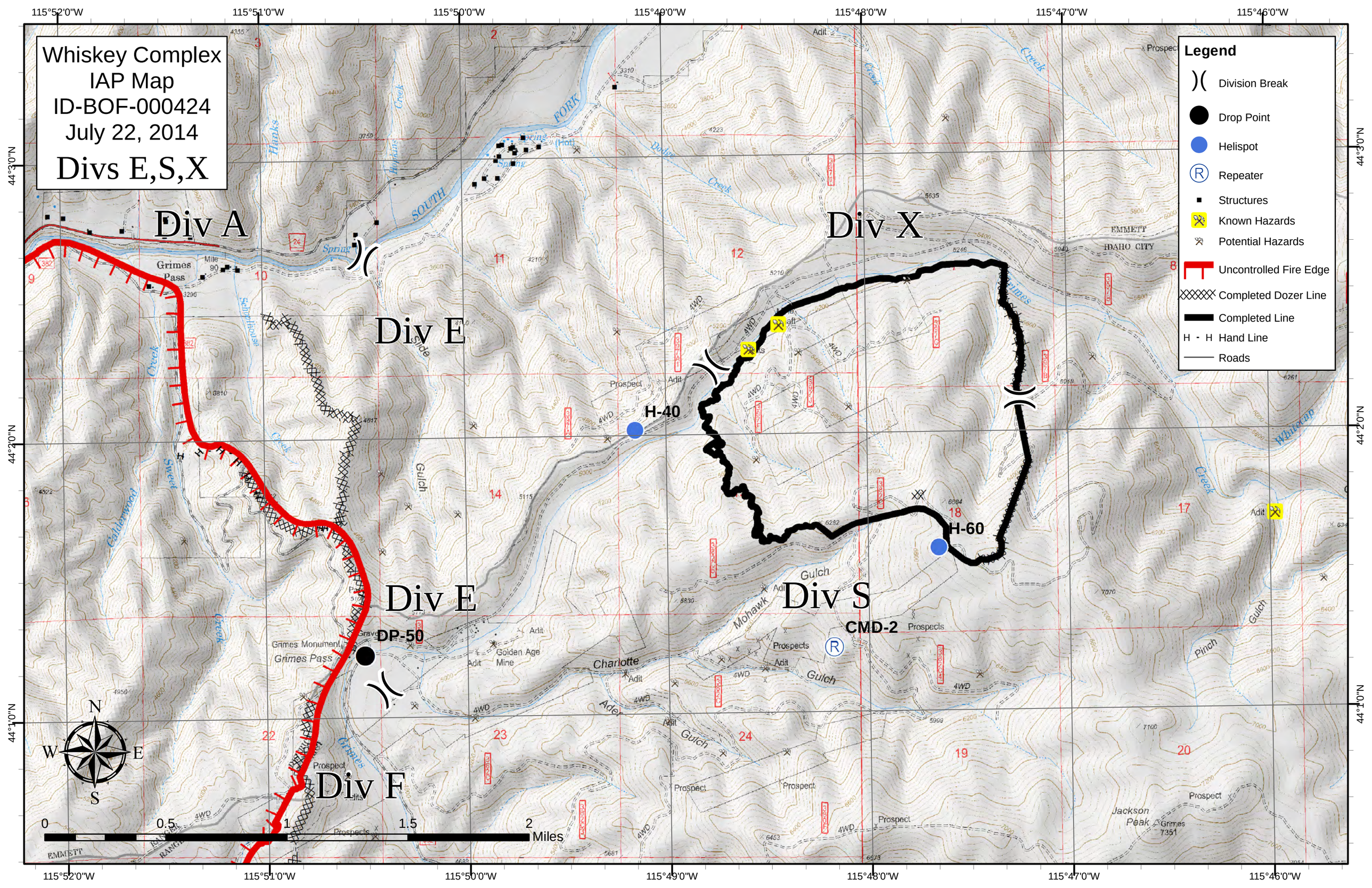

Whiskey Complex
IAP Map
ID-BOF-000424
July 22, 2014
Divs E,S,X
Legend
Division Break
Drop Point
Helispot
Repeater
Structures
Known Hazards
Potential Hazards
Uncontrolled Fire Edge
Completed Dozer Line
Completed Line
Hand Line
Roads
Div A
Div E
Div X
Div E
Div S
Div F
H-40
H-60
DP-50
CMD-2
Grimes Pass
Grimes Monument
Golden Age Mine
Charlotte
Mohawk
Gulch
Ader
Jackson Peak
Pinch
Whitecap
EMMETT
IDAHO CITY
Prospect
Adit
Prospects
0
0.5
1
1.5
2
Miles
N
S
E
W
115°52'0"W
115°51'0"W
115°50'0"W
115°49'0"W
115°48'0"W
115°47'0"W
115°46'0"W
44°3'0"N
44°2'0"N
44°1'0"N

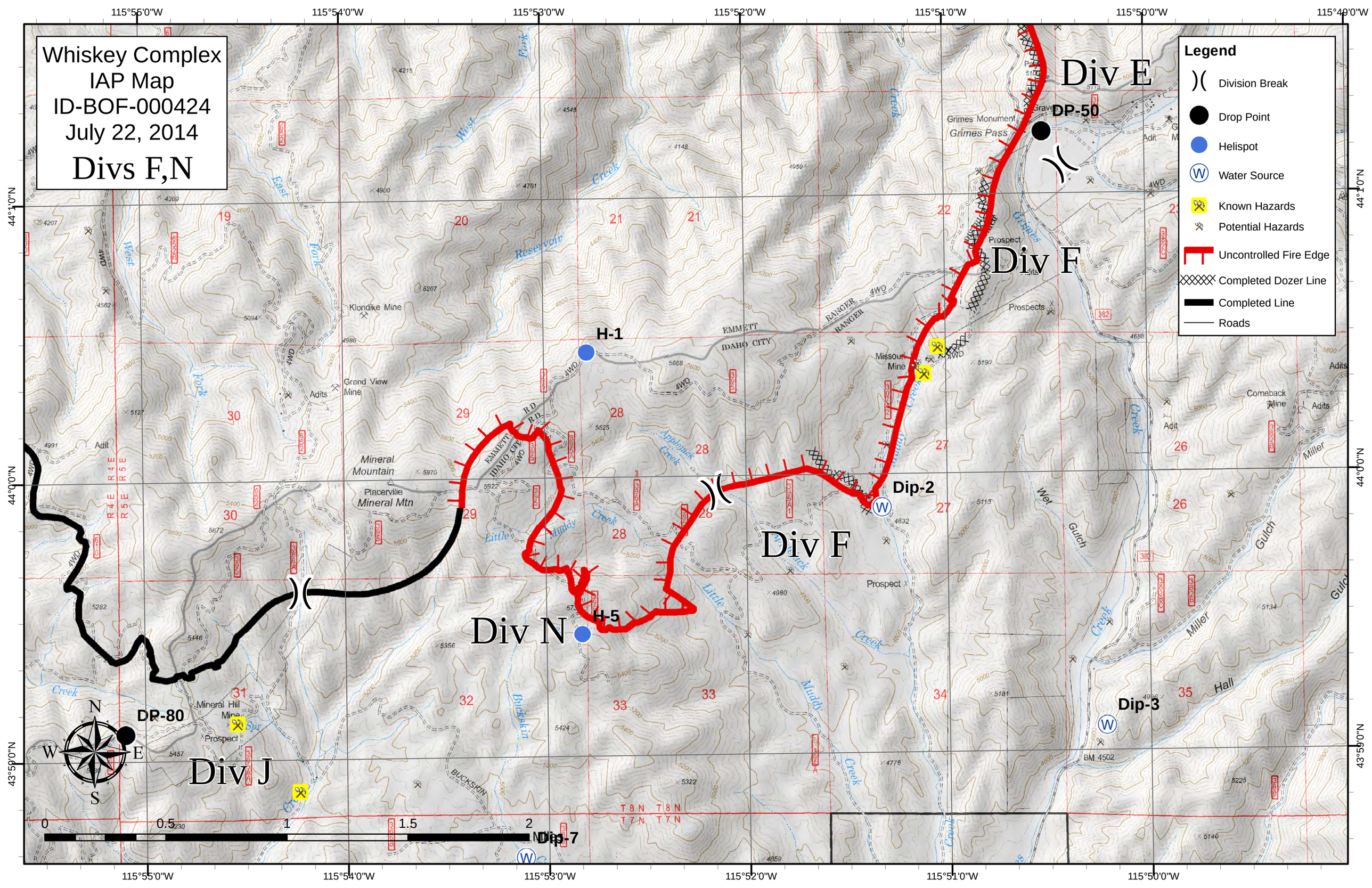

Whiskey Complex
IAP Map
ID-BOF-000424
July 22, 2014
Divs F,N
Legend
Division Break
Drop Point
Helispot
Water Source
Known Hazards
Potential Hazards
Uncontrolled Fire Edge
Completed Dozer Line
Completed Line
Roads
Div E
Div F
Div F
Div N
Div J
DP-50
DP-80
H-1
H-5
Dip-2
Dip-3
Dip-7
115°55'0"W
115°54'0"W
115°53'0"W
115°52'0"W
115°51'0"W
115°50'0"W
115°49'0"W
44°1'0"N
44°0'0"N
43°59'0"N
0
0.5
1
1.5
2
Miles
N
S
E
W

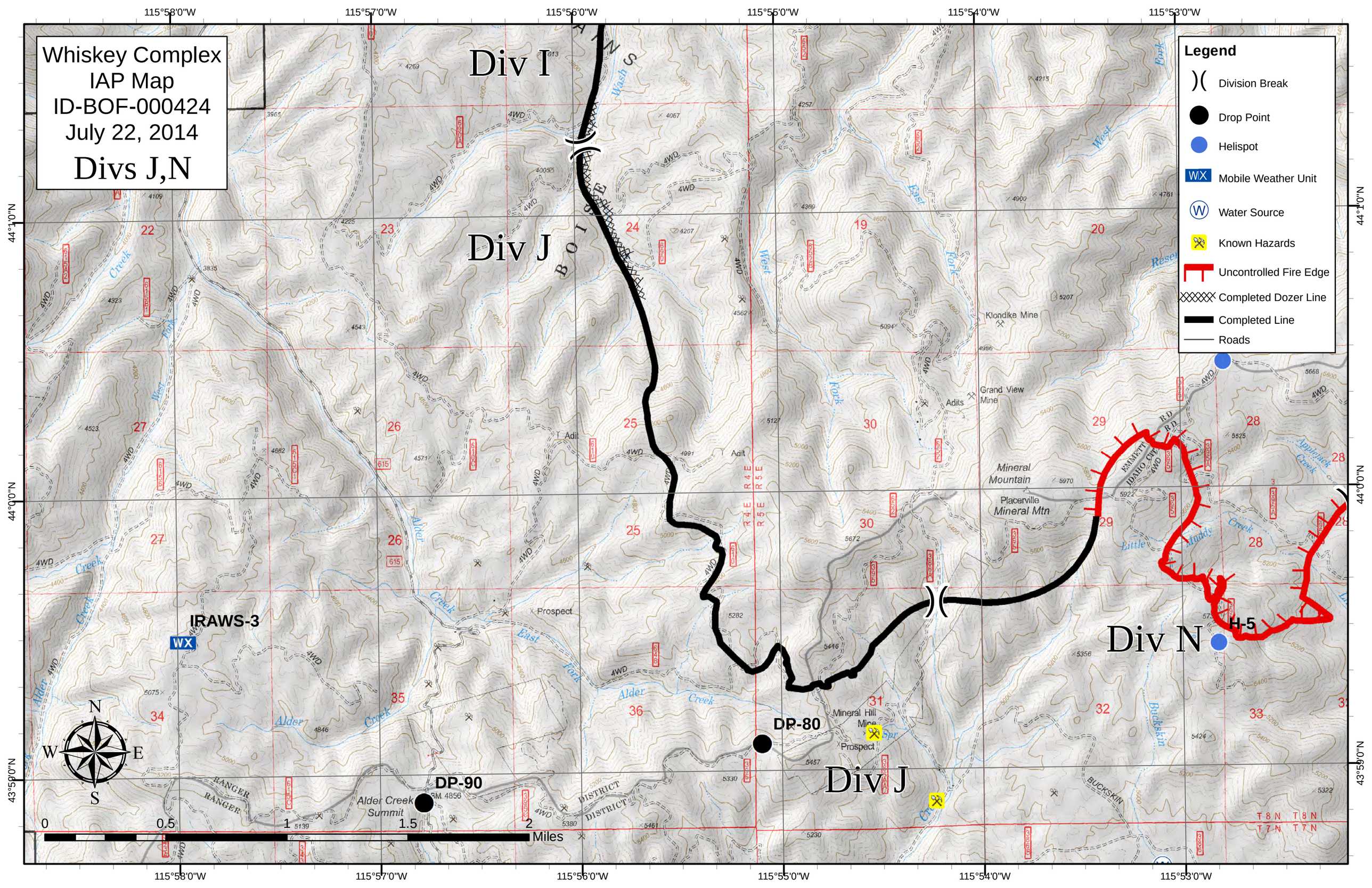
Whiskey Complex
IAP Map
ID-BOF-000424
July 22, 2014
Divs J,N
Div I
Div J
Div N
Legend
Division Break
Drop Point
Helispot
Mobile Weather Unit
Water Source
Known Hazards
Uncontrolled Fire Edge
Completed Dozer Line
Completed Line
Roads
IRAWS-3
DP-90
DP-80
H-5
115°58'0"W
115°57'0"W
115°56'0"W
115°55'0"W
115°54'0"W
115°53'0"W
44°1'0"N
44°0'0"N
43°59'0"N
0
0.5
1
1.5
2
Miles
N
S
E
W