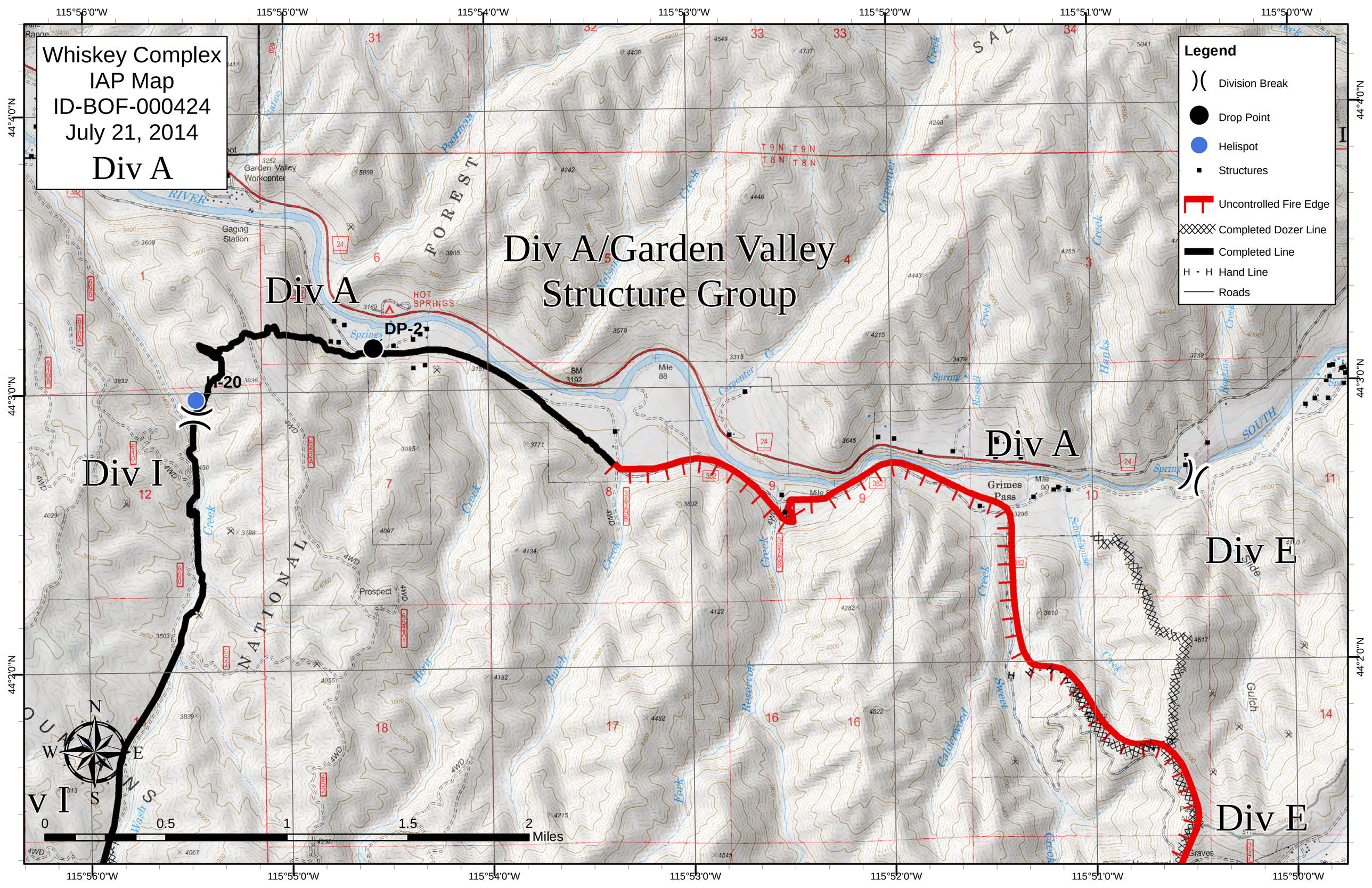
Whiskey Complex
IAP Map
ID-BOF-000424
July 21, 2014
Div A
Div A/Garden Valley
Structure Group
Div A
Div A
Div I
Div E
Div E
DP-2
H-20
Legend
Division Break
Drop Point
Helispot
Structures
Uncontrolled Fire Edge
Completed Dozer Line
Completed Line
Hand Line
Roads
115°56'0"W
115°55'0"W
115°54'0"W
115°53'0"W
115°52'0"W
115°51'0"W
115°50'0"W
44°4'0"N
44°3'0"N
44°2'0"N
0
0.5
1
1.5
2
Miles
N
S
E
W

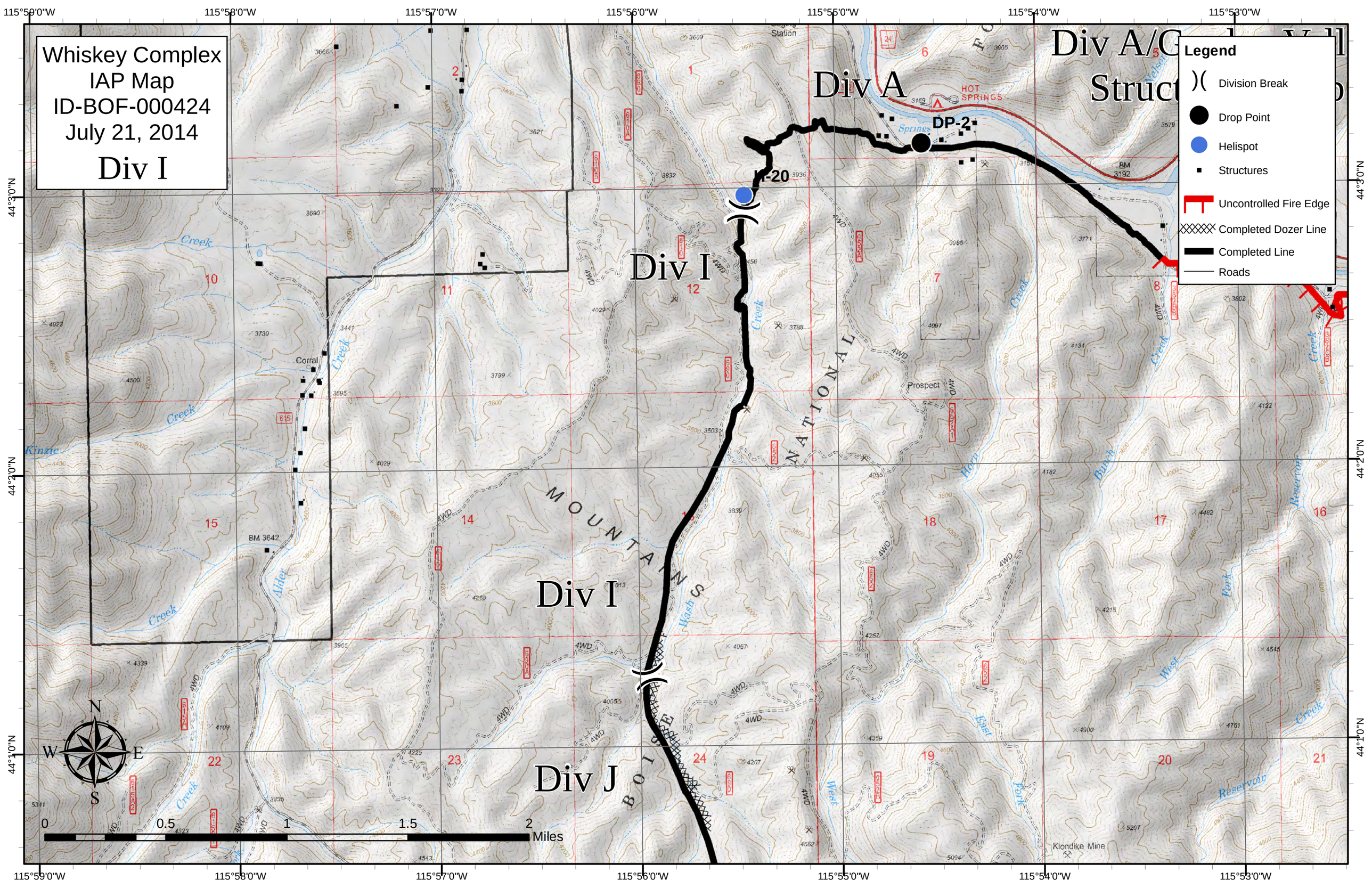

Whiskey Complex
IAP Map
ID-BOF-000424
July 21, 2014
Div I
Div A
Div A/C
Struct
Div I
Div I
Div J
DP-2
H-20
Legend
Division Break
Drop Point
Helispot
Structures
Uncontrolled Fire Edge
Completed Dozer Line
Completed Line
Roads
115°59'0"W
115°58'0"W
115°57'0"W
115°56'0"W
115°55'0"W
115°54'0"W
115°53'0"W
44°3'0"N
44°2'0"N
44°1'0"N
N
S
E
W
0
0.5
1
1.5
2
Miles
MOUNTAINS
NATIONAL
BOISE
Corral
Prospect
Klondike Mine
HOT SPRINGS
BM 3642

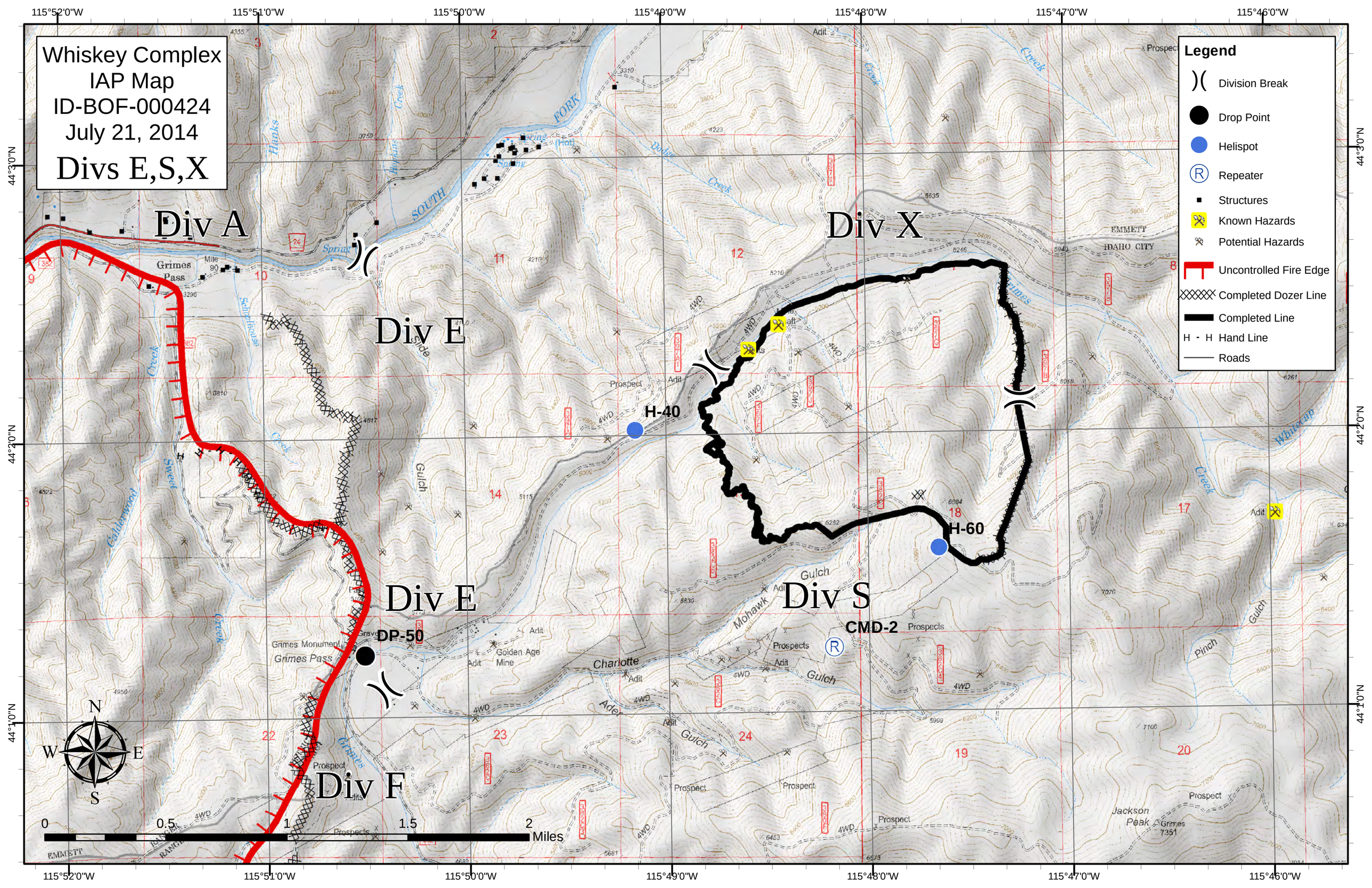
Whiskey Complex
IAP Map
ID-BOF-000424
July 21, 2014
Divs E,S,X
Div A
Div E
Div X
Div E
Div S
Div F
H-40
H-60
DP-50
CMD-2
Legend
Division Break
Drop Point
Helispot
Repeater
Structures
Known Hazards
Potential Hazards
Uncontrolled Fire Edge
Completed Dozer Line
Completed Line
Hand Line
Roads
115°52'0"W
115°51'0"W
115°50'0"W
115°49'0"W
115°48'0"W
115°47'0"W
115°46'0"W
44°3'0"N
44°2'0"N
44°1'0"N
N
S
E
W
0
0.5
1
1.5
2
Miles
Grimes Pass
Grimes Monument
Golden Age Mine
Charlotte Gulch
Mohawk Gulch
Pinch Gulch
Jackson Peak
Grimes 7351
EMMETT
IDAHO CITY

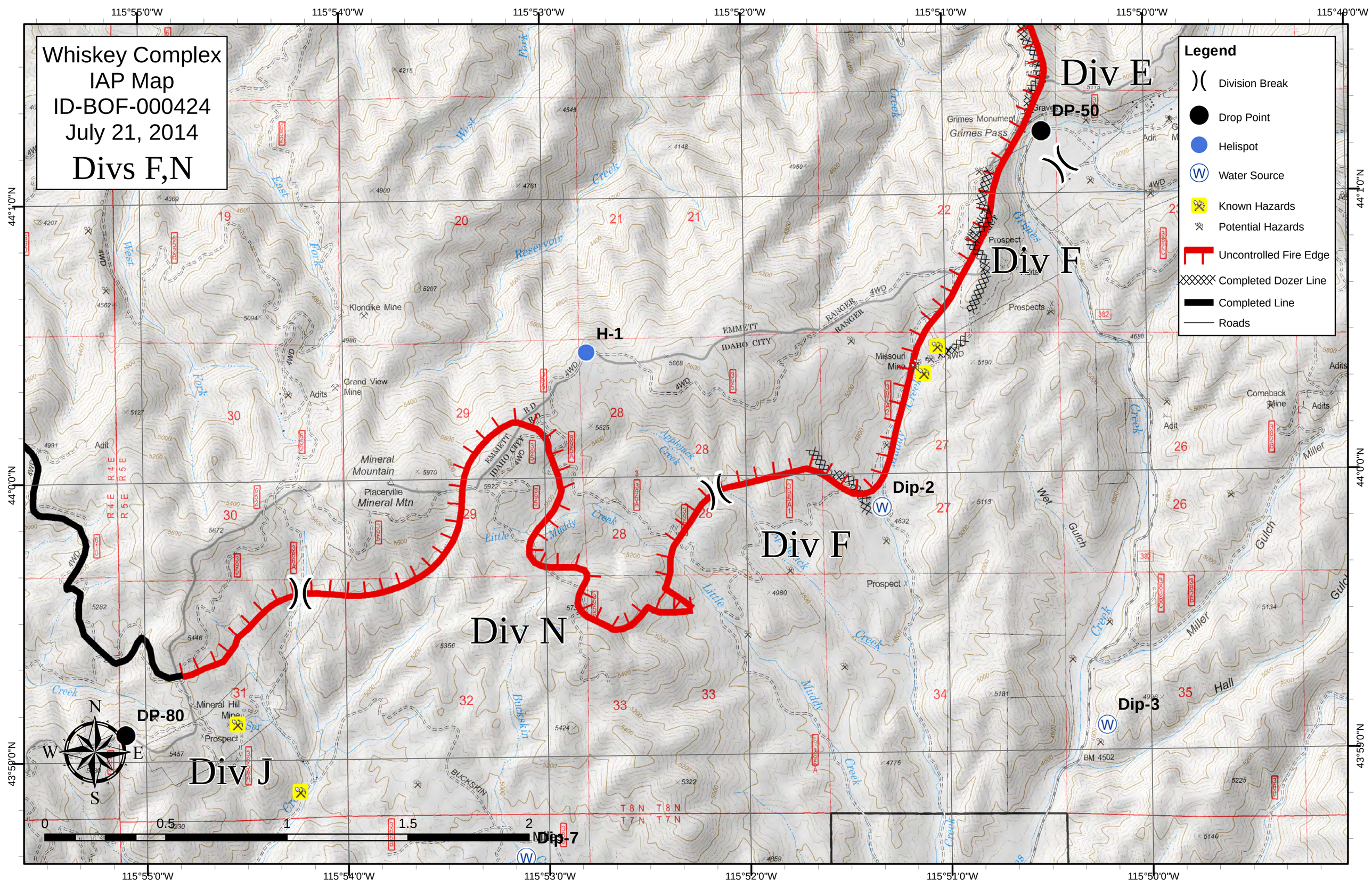

Whiskey Complex
IAP Map
ID-BOF-000424
July 21, 2014
Divs F,N
Legend
Division Break
Drop Point
Helispot
Water Source
Known Hazards
Potential Hazards
Uncontrolled Fire Edge
Completed Dozer Line
Completed Line
Roads
Div E
Div F
Div N
Div J
DP-50
DP-80
H-1
Dip-2
Dip-3
Dip-7
115°55'0"W
115°54'0"W
115°53'0"W
115°52'0"W
115°51'0"W
115°50'0"W
115°49'0"W
44°1'0"N
44°0'0"N
43°59'0"N
0
0.5
1
1.5
2
Miles
N
S
E
W

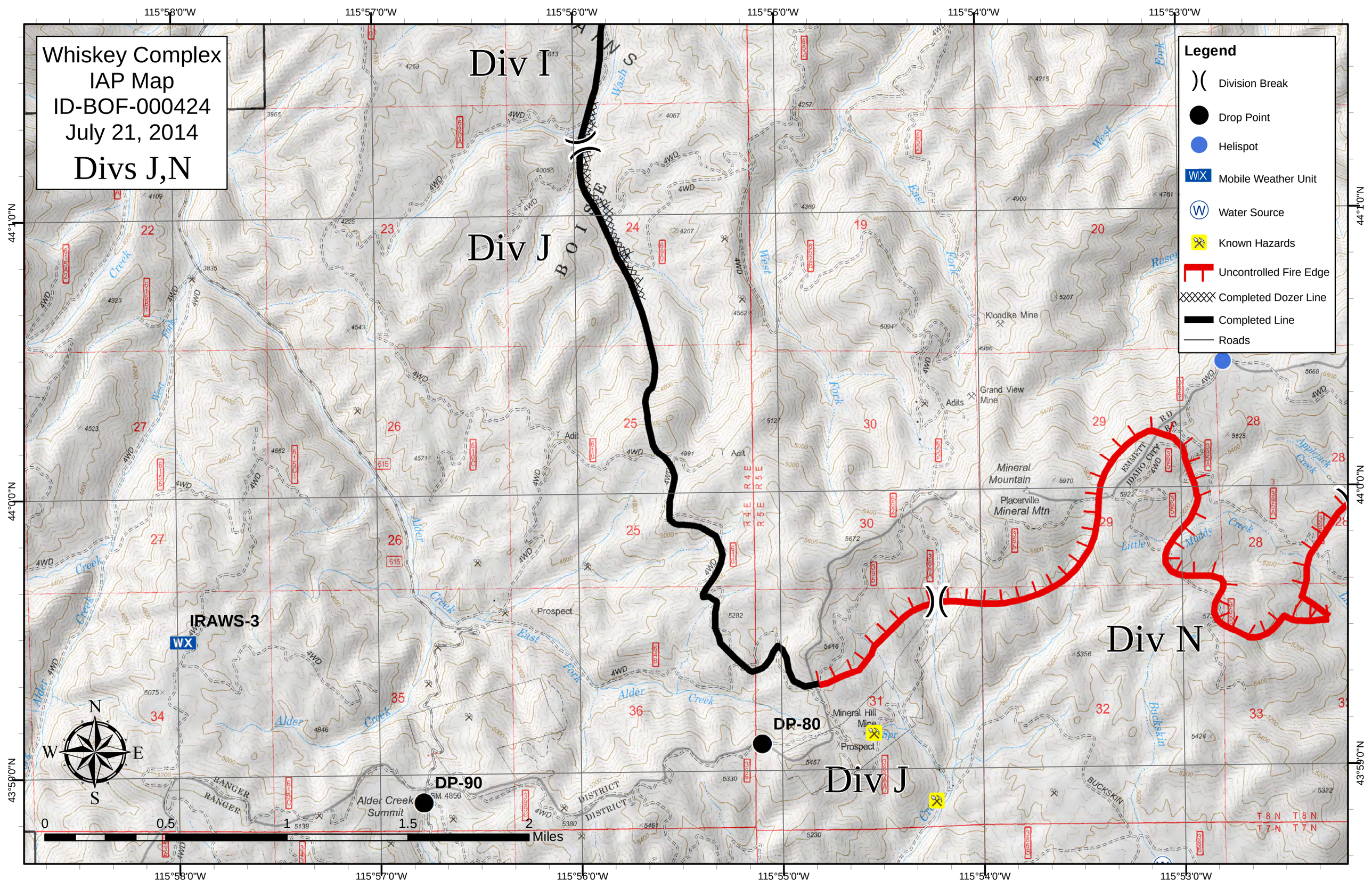
Whiskey Complex
IAP Map
ID-BOF-000424
July 21, 2014
Divs J,N
Div I
Div J
Div N
Legend
Division Break
Drop Point
Helispot
Mobile Weather Unit
Water Source
Known Hazards
Uncontrolled Fire Edge
Completed Dozer Line
Completed Line
Roads
IRAWS-3
DP-90
DP-80
Klondike Mine
Grand View Mine
Mineral Mountain
Placerville
Mineral Mtn
Mineral Hill Mine
Alder Creek Summit
Miles
0
0.5
1
1.5
2
115°58'0"W
115°57'0"W
115°56'0"W
115°55'0"W
115°54'0"W
115°53'0"W
44°1'0"N
44°0'0"N
43°59'0"N