Whiskey Complex
IAP Map
July 19, 2014
0600 hrs

Div A/ Garden Valley
Structure Group

Branch I

Branch II

Div I

Div E

Div X

Div S

Div F

Div J

Div N

H-1

DP-50

Grimes

CMD-2

Dip-1

Dip-2

Dip-3

IRAWS-3

Legend

- Division Break
- Branch Break
- Drop Point
- Helibase
- Helispot
- Incident Command Post
- Mobile Weather Unit
- Repeater
- Water Source
- Structures
- Known Hazards
- Potential Hazards
- Uncontrolled Fire Edge
- Completed Dozer Line
- Completed Line
- H - H Hand Line
- Planned Fire Line
- Roads
- Protection Boundary
- I.A. Boundary/Closure Area

Ownership

- BLM
- BOR
- PRIVATE
- STATE
- USFS

0 1 2 3 4 Miles

N W E S

115°59'0"W 115°58'0"W 115°57'0"W 115°56'0"W 115°55'0"W 115°54'0"W 115°53'0"W 115°52'0"W 115°51'0"W 115°50'0"W 115°49'0"W 115°48'0"W 115°47'0"W 115°46'0"W 115°45'0"W 115°44'0"W 115°43'0"W

44°5'0"N 44°4'0"N 44°3'0"N 44°2'0"N 44°1'0"N 44°0'0"N 43°59'0"N 43°58'0"N

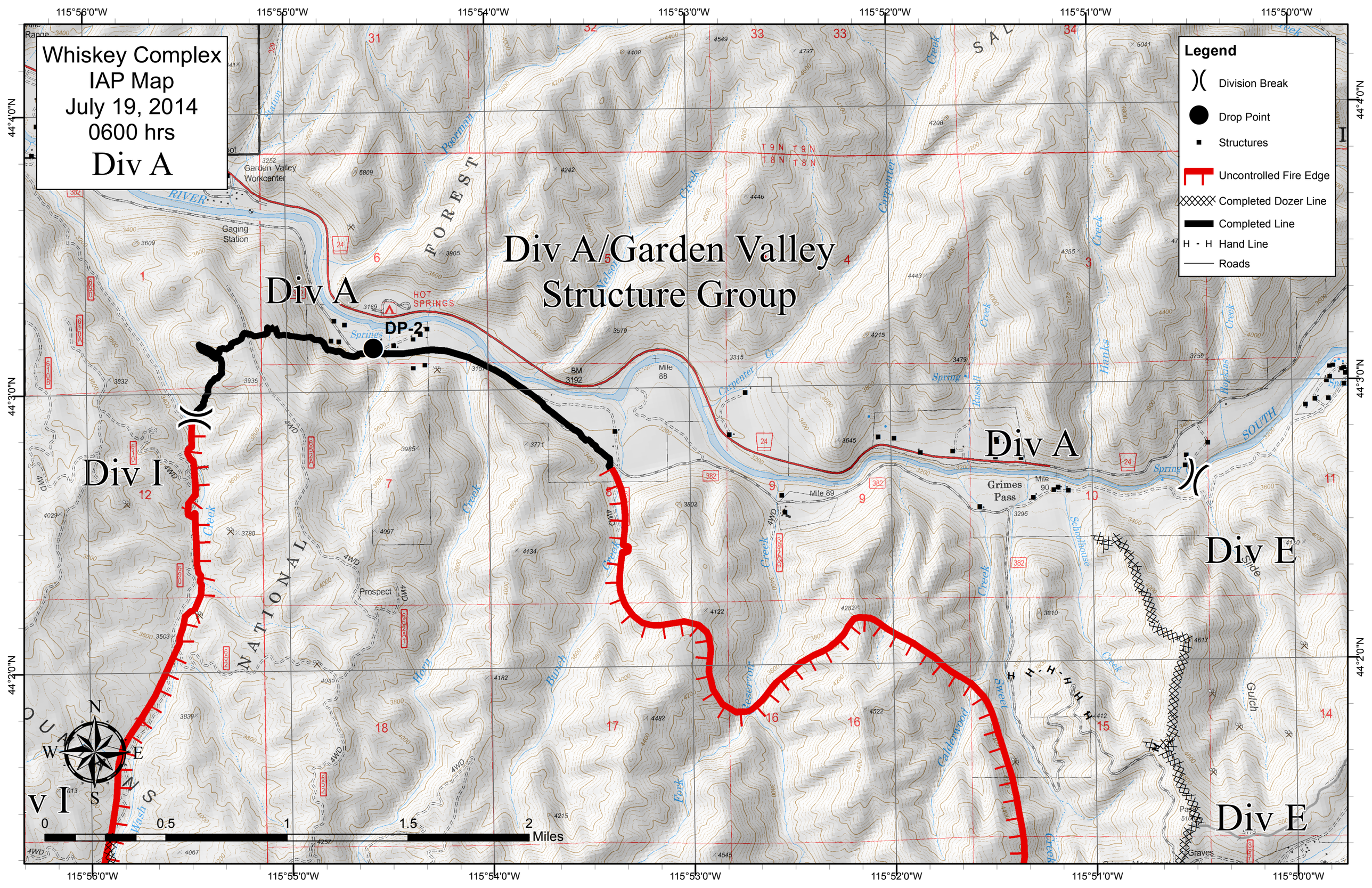

Whiskey Complex
IAP Map
July 19, 2014
0600 hrs
Div A
Legend
Division Break
Drop Point
Structures
Uncontrolled Fire Edge
Completed Dozer Line
Completed Line
Hand Line
Roads
Div A/Garden Valley
Structure Group
Div A
Div A
Div I
Div E
Div E
DP-2
HOT SPRINGS
Garden Valley Workcenter
Gaging Station
Grimes Pass
Prospect
Mile 88
Mile 89
Mile 90
0
0.5
1
1.5
2
Miles
115°56'0"W
115°55'0"W
115°54'0"W
115°53'0"W
115°52'0"W
115°51'0"W
115°50'0"W
44°4'0"N
44°3'0"N
44°2'0"N

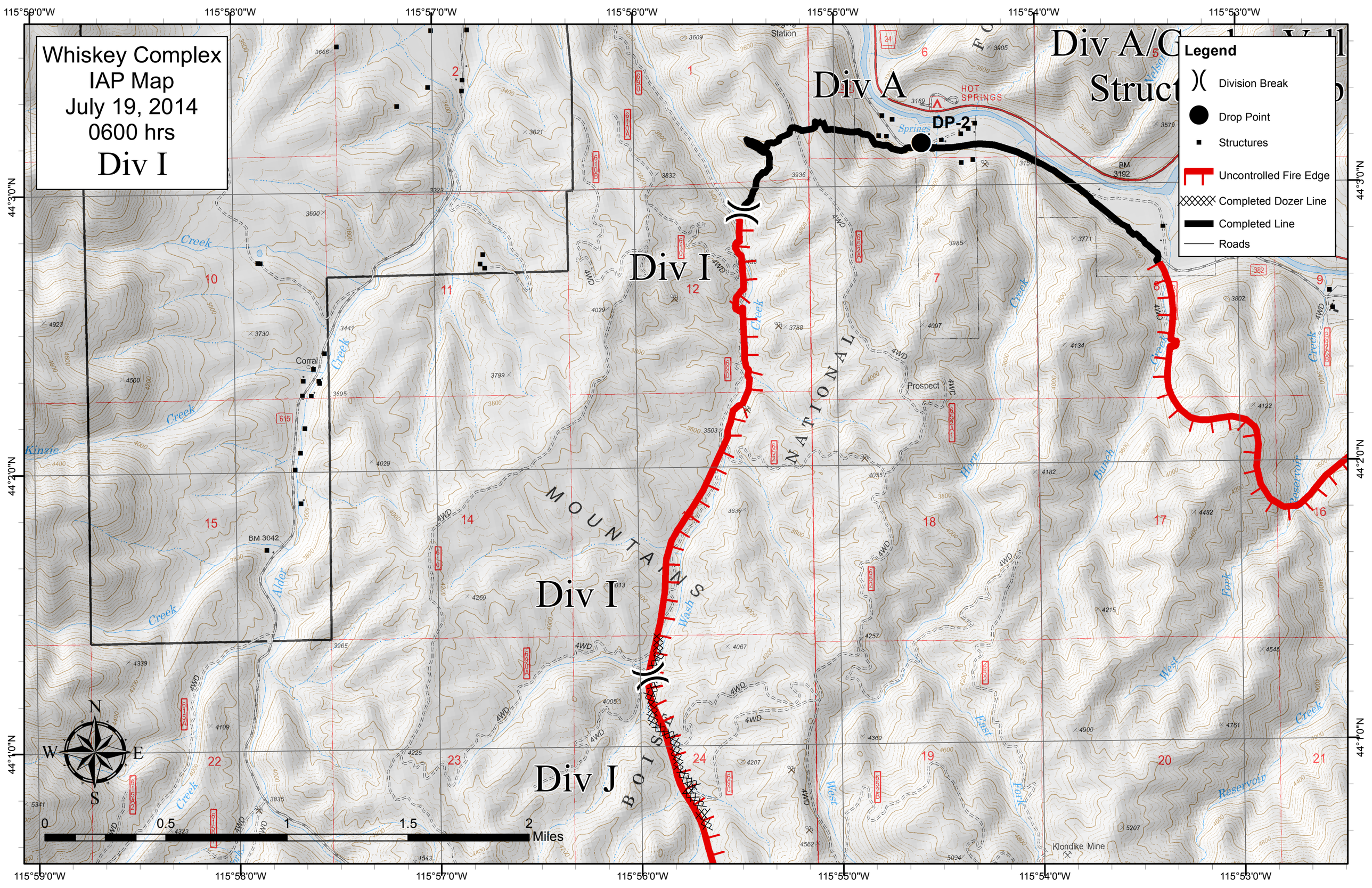

Whiskey Complex
IAP Map
July 19, 2014
0600 hrs
Div I
Legend
Division Break
Drop Point
Structures
Uncontrolled Fire Edge
Completed Dozer Line
Completed Line
Roads
Div A
Div A/G
Struct
DP-2
HOT SPRINGS
Div I
Div I
Div J
MOUNTAINS
NATIONAL
BOISE
Corral
Prospect
Klondike Mine
Kinzie Creek
Alder Creek
Horn Creek
Bunch Creek
West Fork
East Fork
Reservoir Creek
Wash
Springs
Station
BM 3042
BM 3192
115°59'0"W
115°58'0"W
115°57'0"W
115°56'0"W
115°55'0"W
115°54'0"W
115°53'0"W
44°3'0"N
44°2'0"N
44°1'0"N
N
S
E
W
0
0.5
1
1.5
2
Miles

Whiskey Complex
IAP Map
July 19, 2014
0600 hrs
Divs E,S,X

Div A

Div E

Div X

Div E

Div S

Div F

H-40

DP-50

CMD-2

Legend

- Division Break
- Drop Point
- Helispot
- Repeater
- Structures
- Known Hazards
- Potential Hazards
- Uncontrolled Fire Edge
- Completed Dozer Line
- Completed Line
- H - H Hand Line
- Planned Fire Line
- Roads

115°52'0"W 115°51'0"W 115°50'0"W 115°49'0"W 115°48'0"W 115°47'0"W 115°46'0"W

44°3'0"N 44°2'0"N 44°1'0"N

0 0.5 1 1.5 2 Miles

N W E S

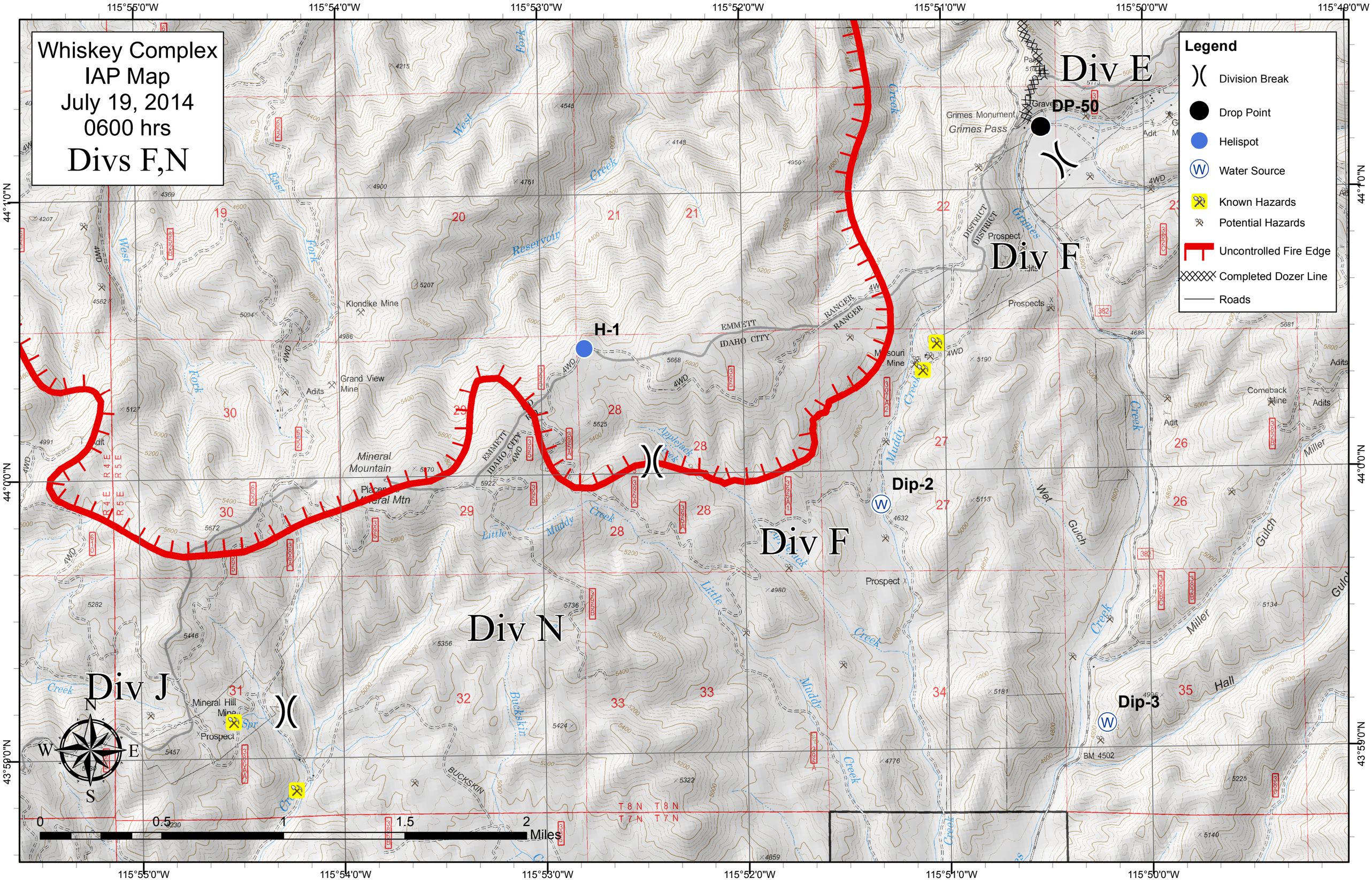

Whiskey Complex
IAP Map
July 19, 2014
0600 hrs
Divs F,N
Legend
Division Break
Drop Point
Helispot
Water Source
Known Hazards
Potential Hazards
Uncontrolled Fire Edge
Completed Dozer Line
Roads
Div E
Div F
Div N
Div J
DP-50
H-1
Dip-2
Dip-3
Grimes Monument
Grimes Pass
Klondike Mine
Grand View Mine
Mineral Mountain
Mineral Hill Mine
Prospect
Prospects
Comeback Mine
Adits
Adit
Miller
Gulch
Hall
Muddy
Creek
Little
Buckskin
Reservoir
West
East
Fork
Grimes
Applejack
Wet
EMMETT
IDAHO CITY
RANGER
DISTRICT
BUCKSKIN
BM 4502
115°55'0"W
115°54'0"W
115°53'0"W
115°52'0"W
115°51'0"W
115°50'0"W
115°49'0"W
44°1'0"N
44°0'0"N
43°59'0"N
0
0.5
1
1.5
2
Miles
N
S
E
W

Whiskey Complex
IAP Map
July 19, 2014
0600 hrs
Divs J,N

Div I

Div J

Div J

Div N

Legend
- Division Break
- Helispot
- Mobile Weather Unit
- Known Hazards
- Uncontrolled Fire Edge
- Completed Dozer Line
- Roads

H-1

IRAWS-3

Klondike Mine

Grand View Mine

Mineral Mountain

Mineral Hill Mine

Prospect

Adits

Alder Creek Summit

BM 4856

115°58'0"W 115°57'0"W 115°56'0"W 115°55'0"W 115°54'0"W 115°53'0"W

44°1'0"N 44°0'0"N 43°59'0"N 43°58'0"N

0 0.5 1 1.5 2 Miles