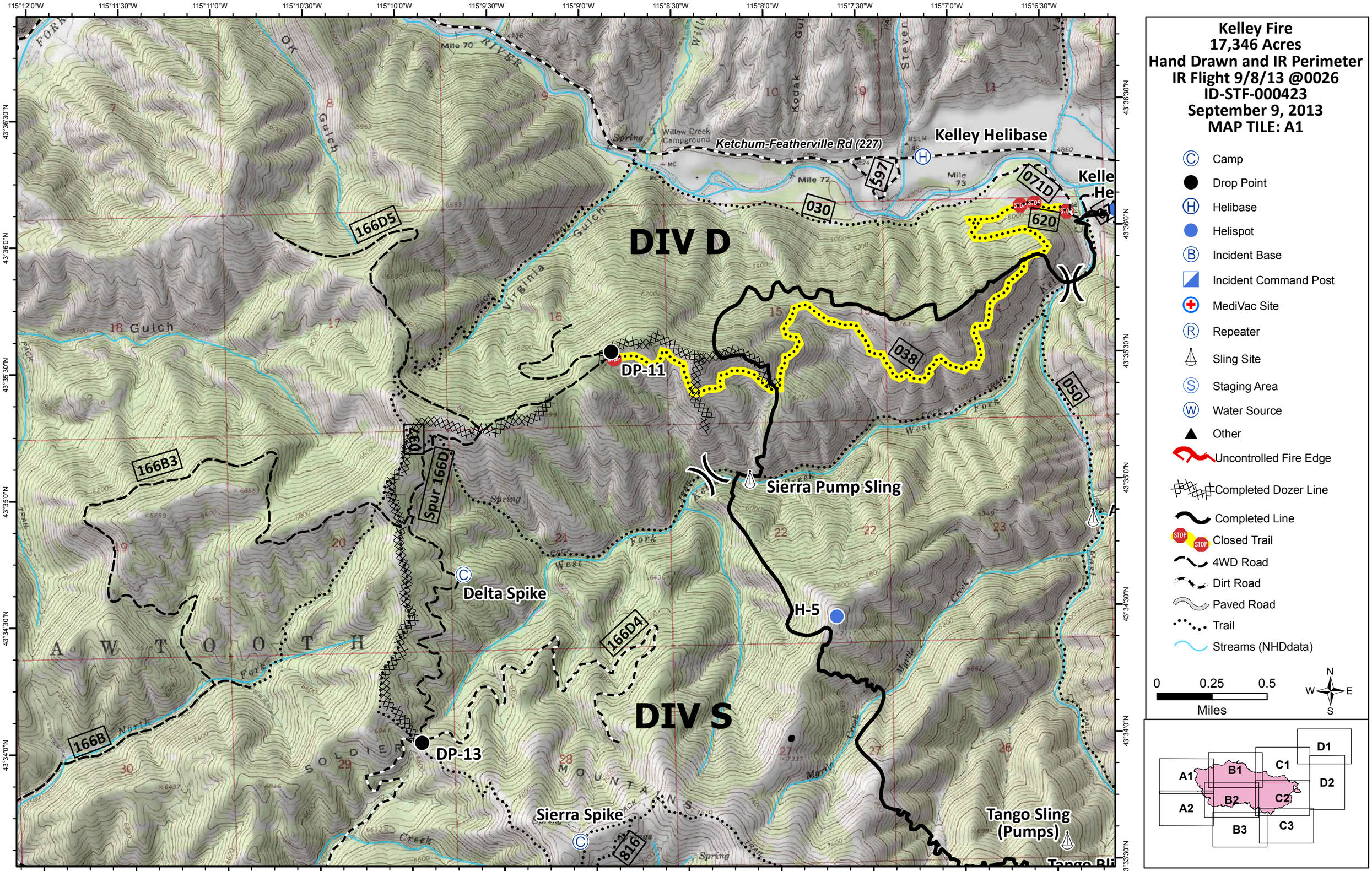

Kelley Fire
17,346 Acres
Hand Drawn and IR Perimeter
IR Flight 9/8/13 @0026
ID-STF-000423
September 9, 2013
MAP TILE: A1
Camp
Drop Point
Helibase
Helispot
Incident Base
Incident Command Post
MediVac Site
Repeater
Sling Site
Staging Area
Water Source
Other
Uncontrolled Fire Edge
Completed Dozer Line
Completed Line
Closed Trail
4WD Road
Dirt Road
Paved Road
Trail
Streams (NHDdata)
0
0.25
0.5
Miles
N
W
E
S
DIV D
DIV S
Kelley Helibase
Ketchum-Featherville Rd (227)
Sierra Pump Sling
Delta Spike
Sierra Spike
Tango Sling (Pumps)
DP-11
DP-13
H-5
166D5
166B3
166B
166D4
Spur 166D
030
038
050
597
071D
620
816
A1
A2
B1
B2
B3
C1
C2
C3
D1
D2

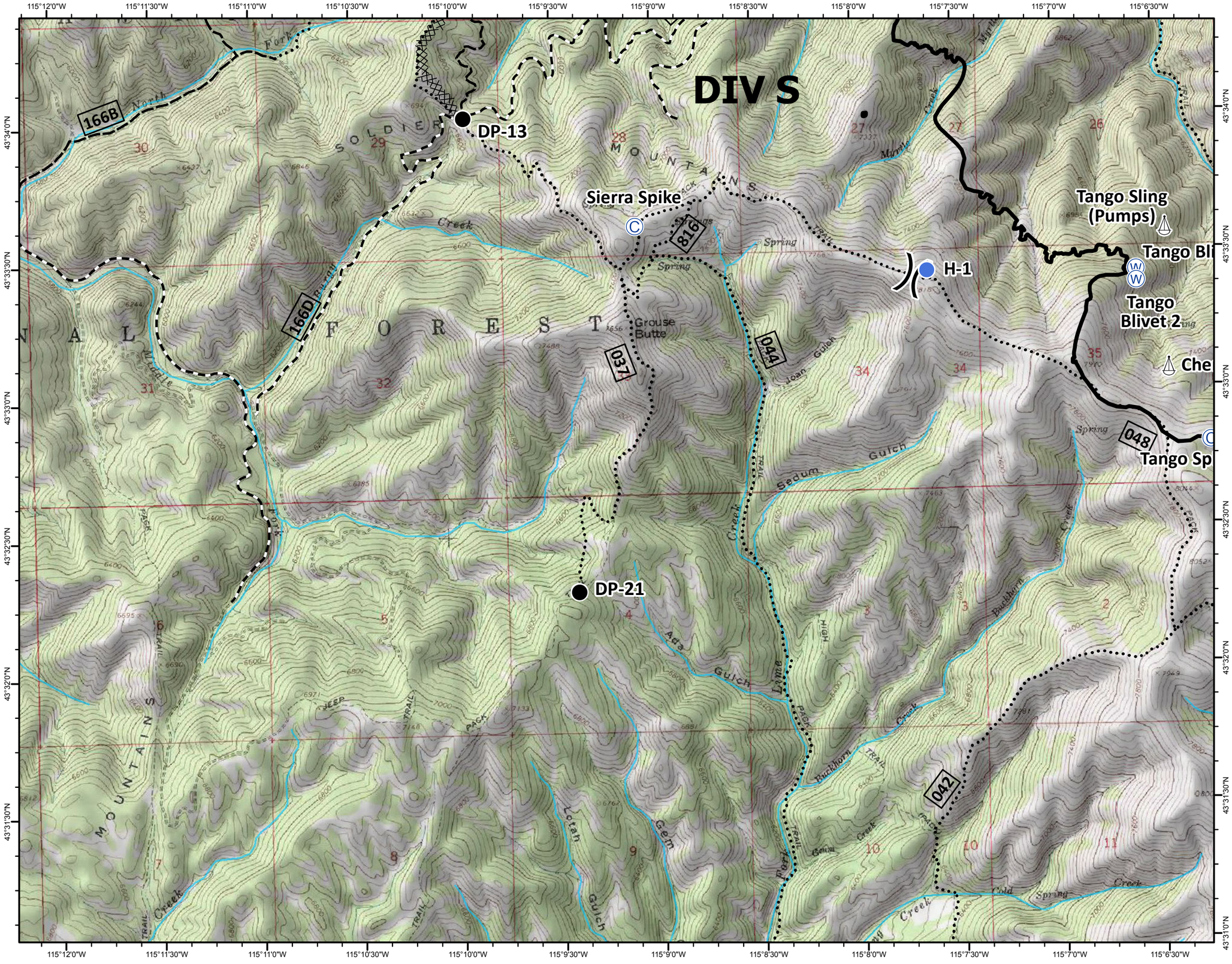

Kelley Fire
17,346 Acres
Hand Drawn and IR Perimeter
IR Flight 9/8/13 @0026
ID-STF-000423
September 9, 2013
MAP TILE: A2

- Camp
- Drop Point
- Helibase
- Helispot
- Incident Base
- Incident Command Post
- MediVac Site
- Repeater
- Sling Site
- Staging Area
- Water Source
- Other
- Uncontrolled Fire Edge
- Completed Dozer Line
- Completed Line
- Closed Trail
- 4WD Road
- Dirt Road
- Paved Road
- Trail
- Streams (NHDdata)

0 0.25 0.5
Miles

N W E S

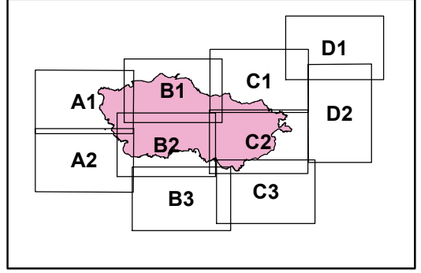

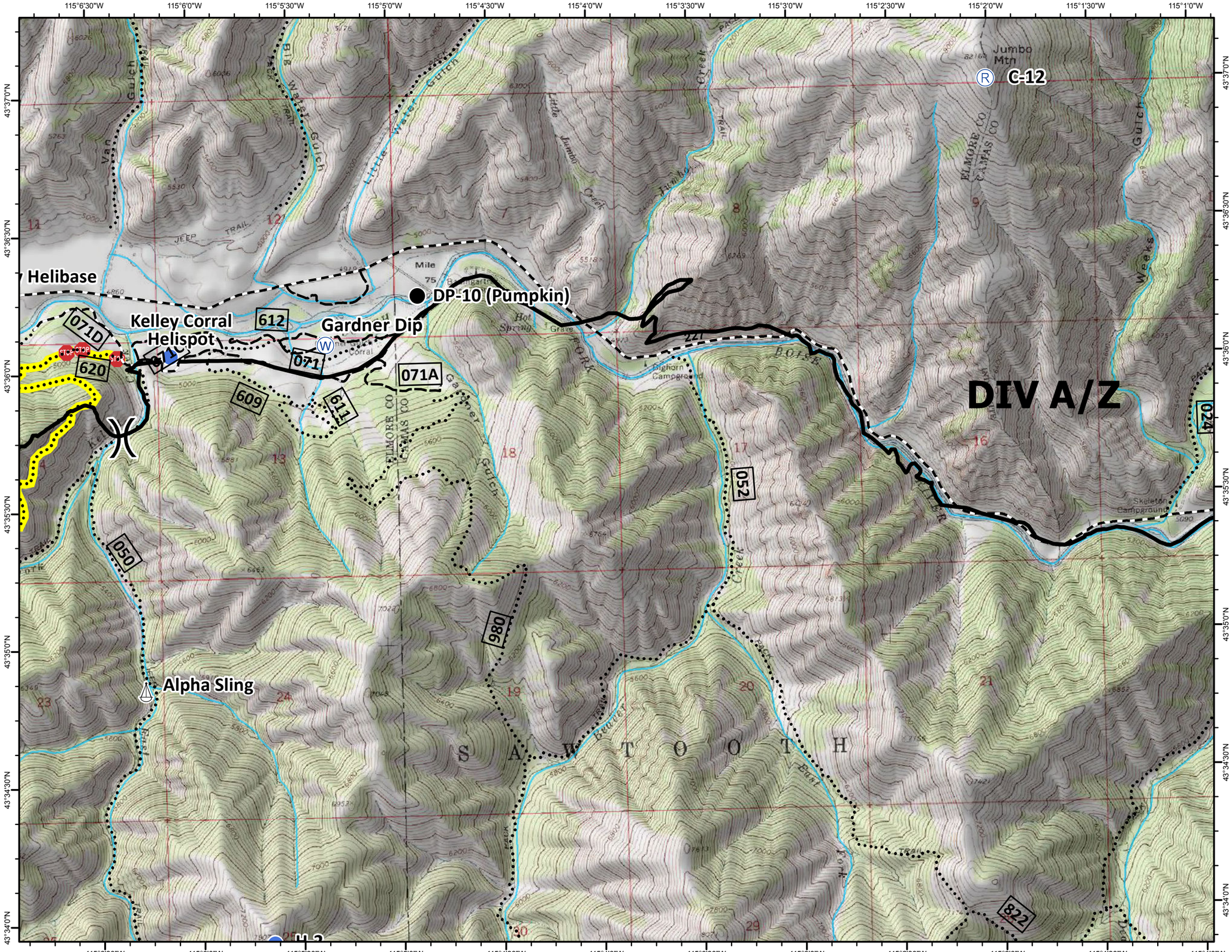

Kelley Fire
17,346 Acres
Hand Drawn and IR Perimeter
IR Flight 9/8/13 @0026
ID-STF-000423
September 9, 2013
MAP TILE: B1

- Camp
- Drop Point
- Helibase
- Helispot
- Incident Base
- Incident Command Post
- MediVac Site
- Repeater
- Sling Site
- Staging Area
- Water Source
- Other
- Uncontrolled Fire Edge
- Completed Dozer Line
- Completed Line
- Closed Trail
- 4WD Road
- Dirt Road
- Paved Road
- Trail
- Streams (NHDdata)

0 0.25 0.5
Miles

N W E S

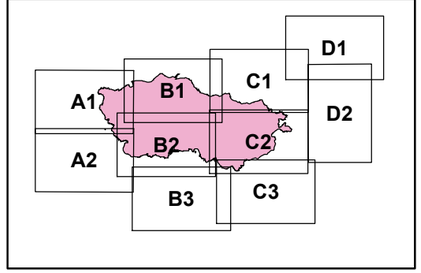

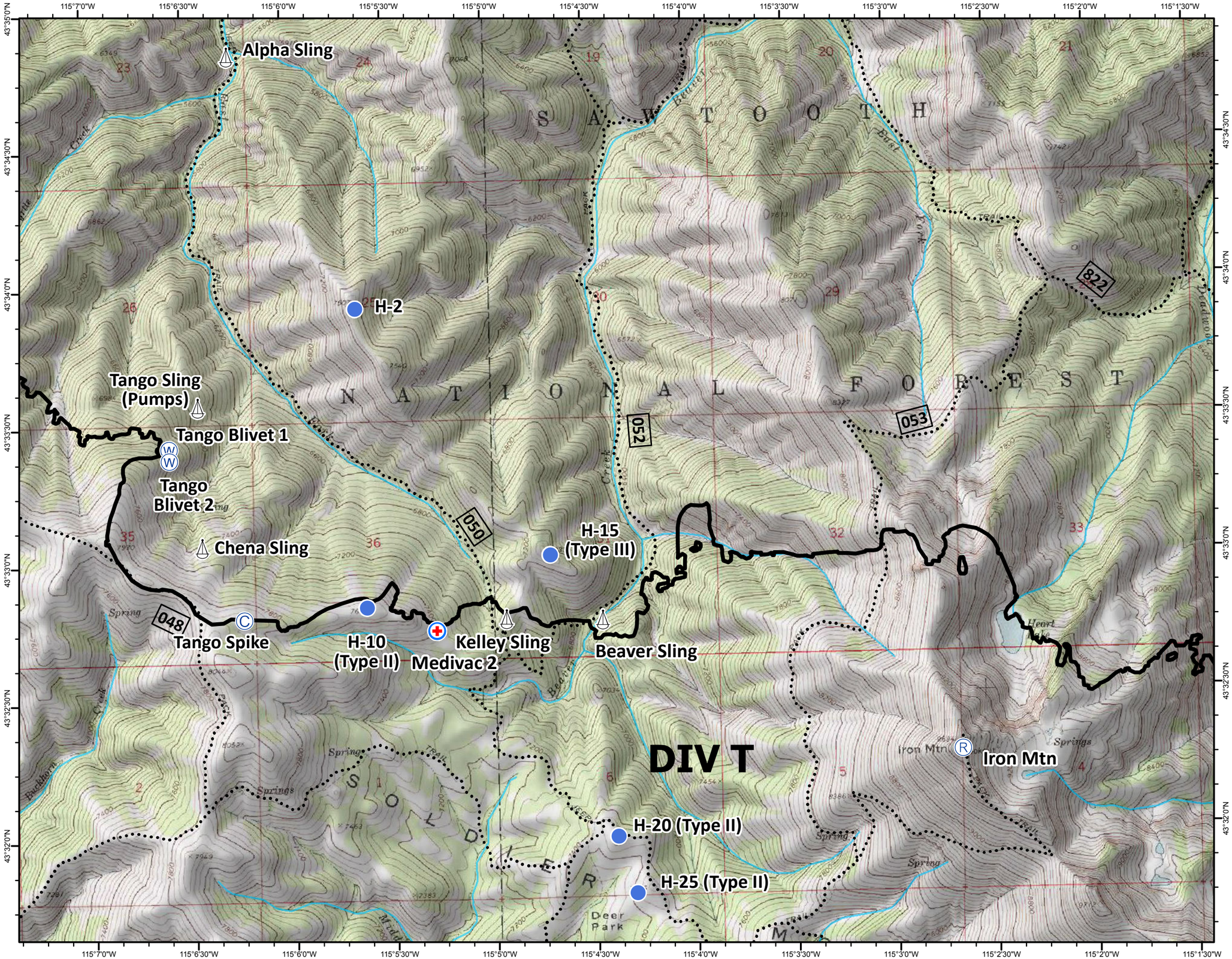

Kelley Fire
17,346 Acres
Hand Drawn and IR Perimeter
IR Flight 9/8/13 @0026
ID-STF-000423
September 9, 2013
MAP TILE: B2

- Camp
- Drop Point
- Helibase
- Helispot
- Incident Base
- Incident Command Post
- MediVac Site
- Repeater
- Sling Site
- Staging Area
- Water Source
- Other
- Uncontrolled Fire Edge
- Completed Dozer Line
- Completed Line
- Closed Trail
- 4WD Road
- Dirt Road
- Paved Road
- Trail
- Streams (NHDdata)

0 0.25 0.5 Miles

N W E S

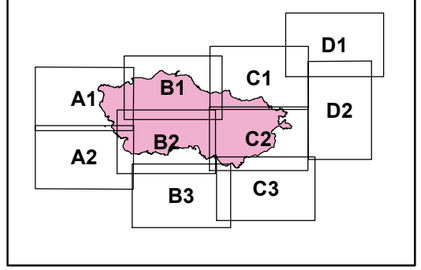

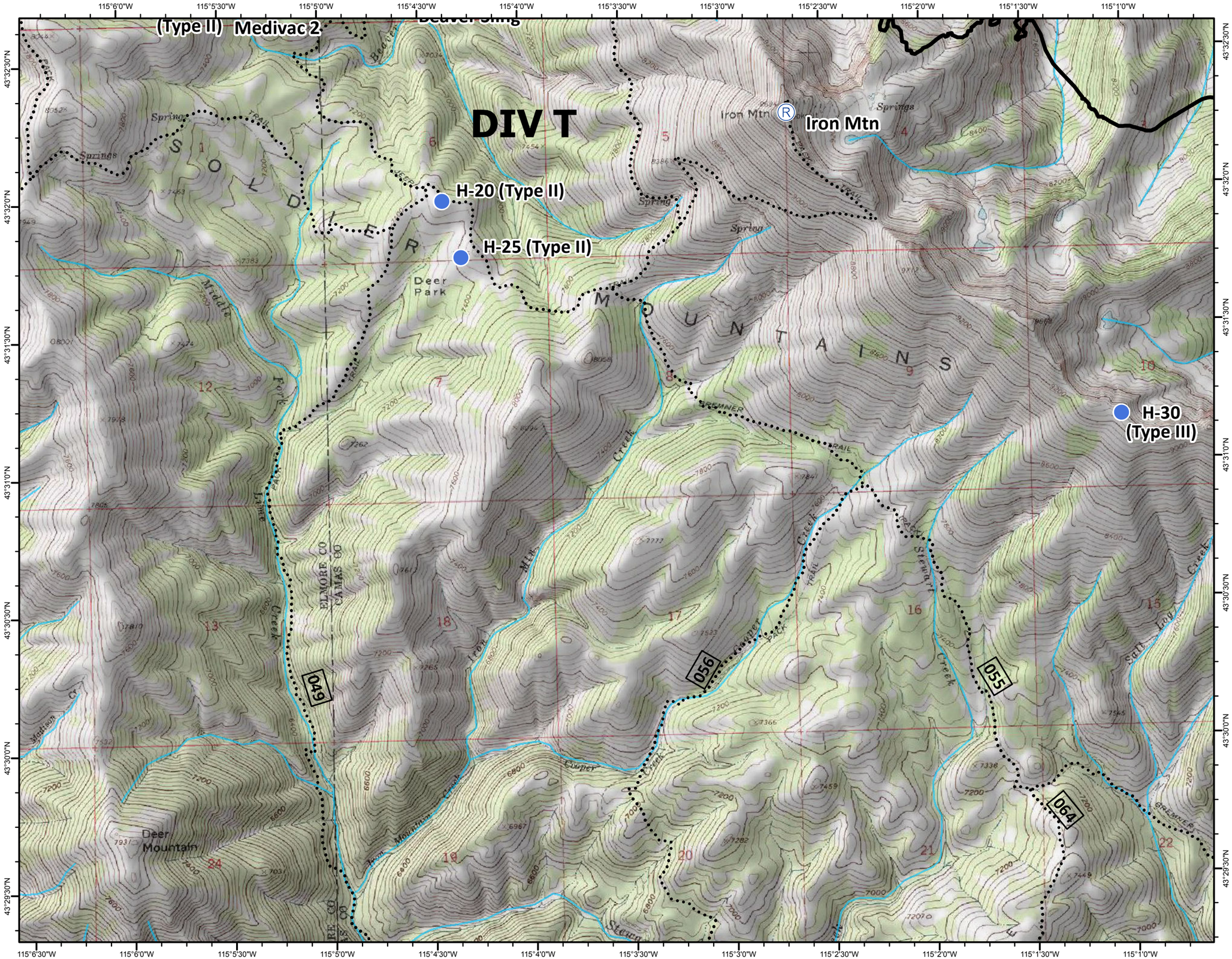

Kelley Fire
17,346 Acres
Hand Drawn and IR Perimeter
IR Flight 9/8/13 @0026
ID-STF-000423
September 9, 2013
MAP TILE: B3

- Camp
- Drop Point
- Helibase
- Helispot
- Incident Base
- Incident Command Post
- MediVac Site
- Repeater
- Sling Site
- Staging Area
- Water Source
- Other
- Uncontrolled Fire Edge
- Completed Dozer Line
- Completed Line
- Closed Trail
- 4WD Road
- Dirt Road
- Paved Road
- Trail
- Streams (NHDdata)

0 0.25 0.5
Miles

N W E S

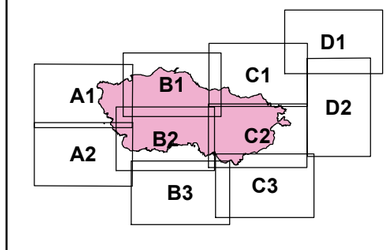

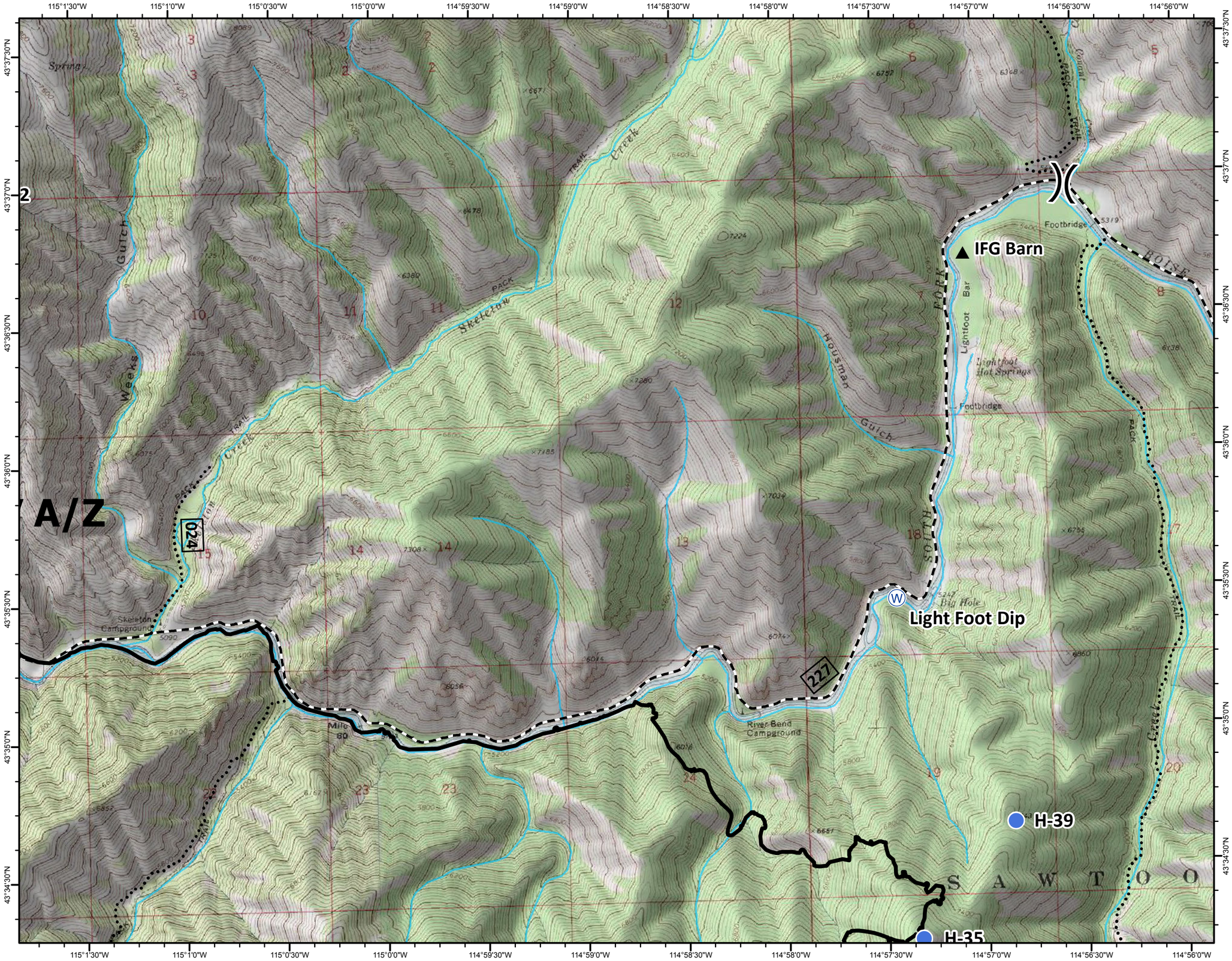

Kelley Fire
17,346 Acres
Hand Drawn and IR Perimeter
IR Flight 9/8/13 @0026
ID-STF-000423
September 9, 2013
MAP TILE: C1

- Camp
- Drop Point
- Helibase
- Helispot
- Incident Base
- Incident Command Post
- MediVac Site
- Repeater
- Sling Site
- Staging Area
- Water Source
- Other
- Uncontrolled Fire Edge
- Completed Dozer Line
- Completed Line
- Closed Trail
- 4WD Road
- Dirt Road
- Paved Road
- Trail
- Streams (NHDdata)

0 0.25 0.5
Miles

N W E S

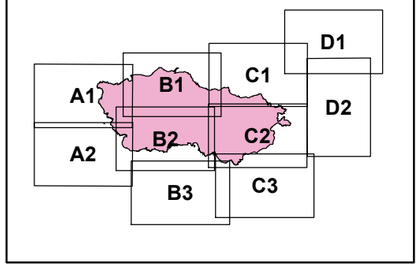

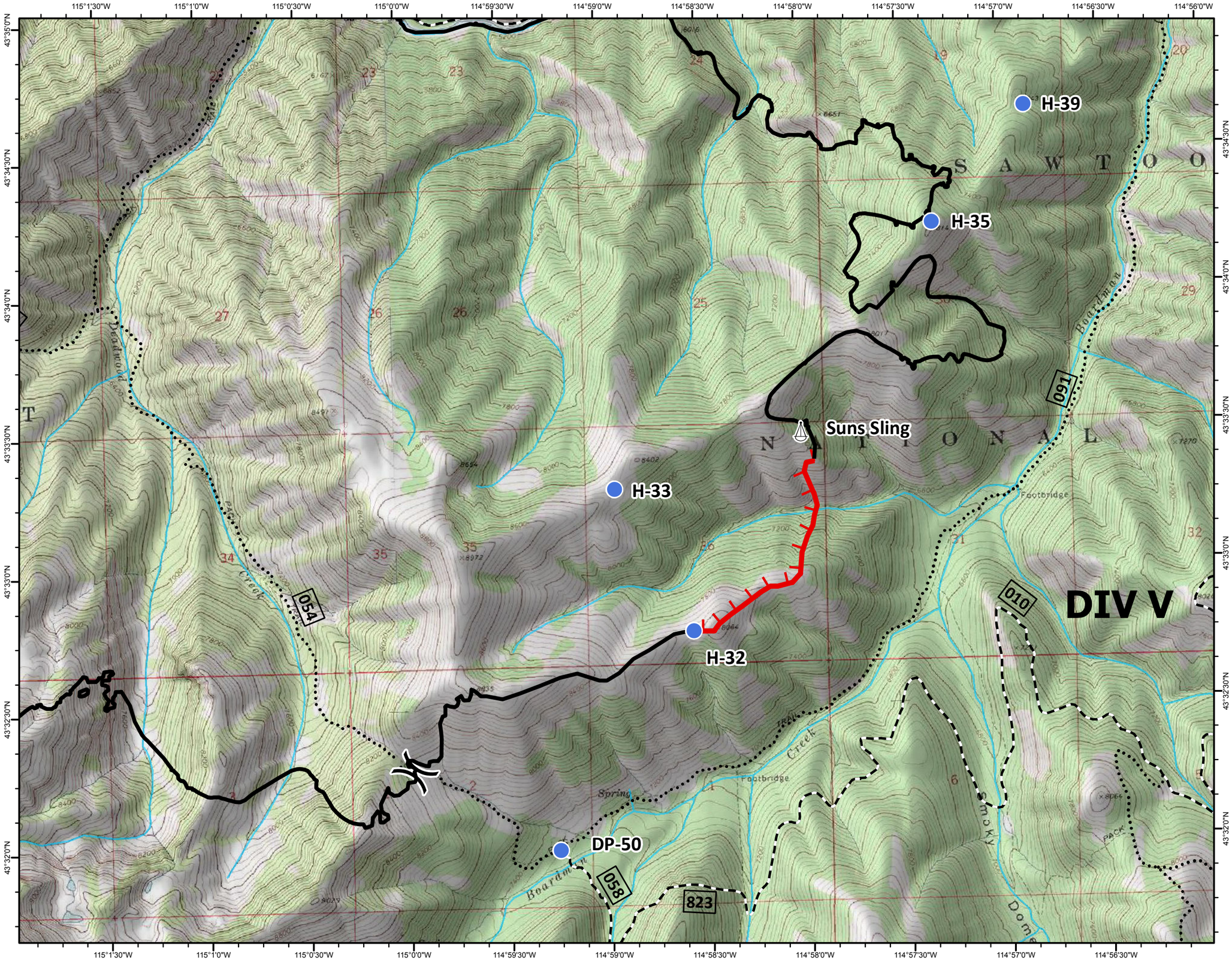

Kelley Fire
17,346 Acres
Hand Drawn and IR Perimeter
IR Flight 9/8/13 @0026
ID-STF-000423
September 9, 2013
MAP TILE: C2

- Camp
- Drop Point
- Helibase
- Helispot
- Incident Base
- Incident Command Post
- MediVac Site
- Repeater
- Sling Site
- Staging Area
- Water Source
- Other
- Uncontrolled Fire Edge
- Completed Dozer Line
- Completed Line
- Closed Trail
- 4WD Road
- Dirt Road
- Paved Road
- Trail
- Streams (NHDdata)

0 0.25 0.5
Miles

N W E S

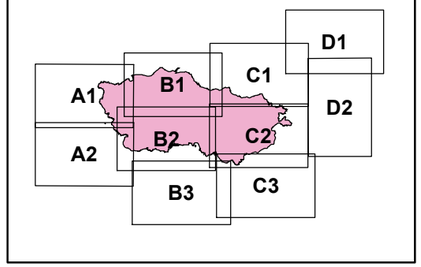

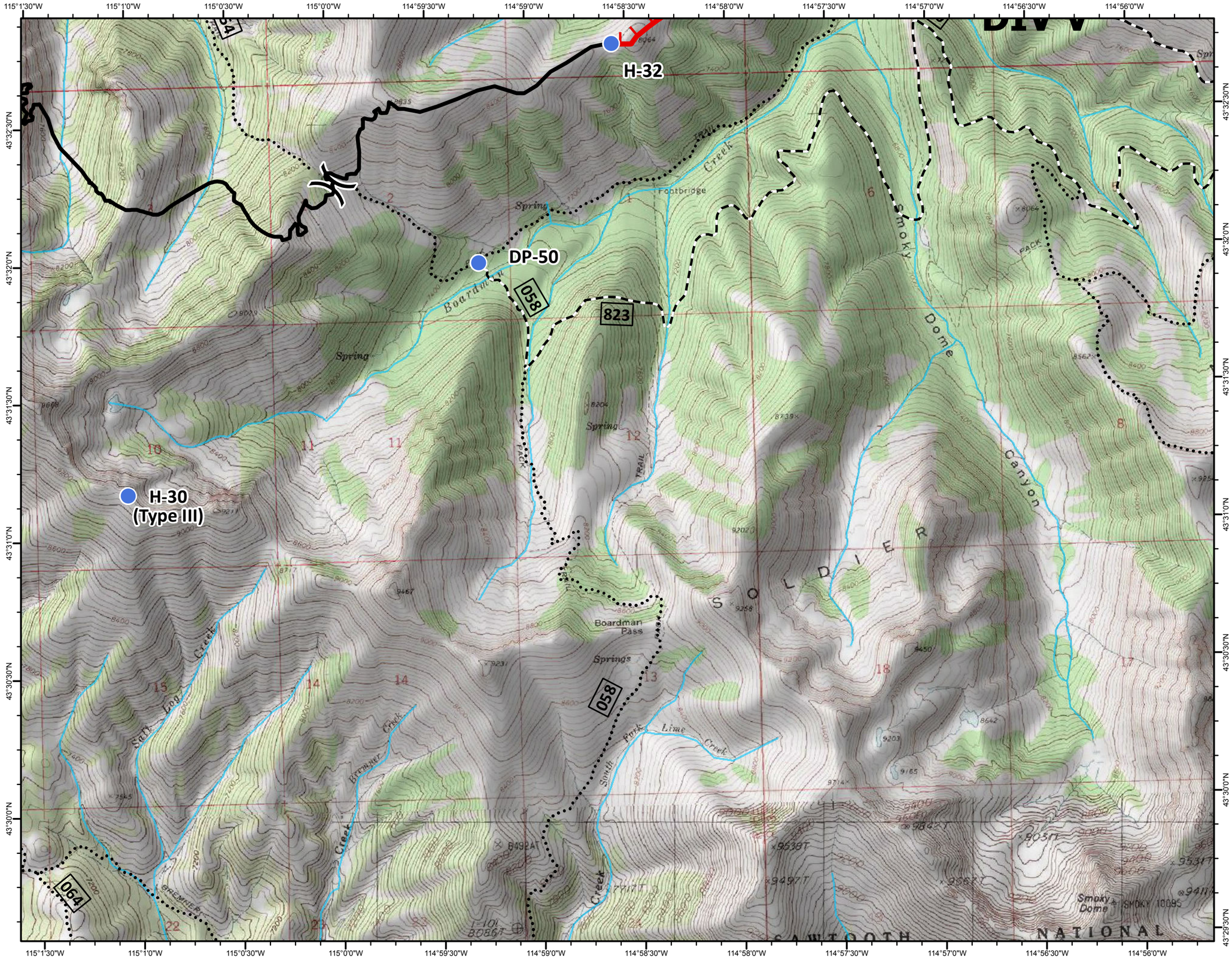

Kelley Fire
17,346 Acres
Hand Drawn and IR Perimeter
IR Flight 9/8/13 @0026
ID-STF-000423
September 9, 2013
MAP TILE: C3

- Camp
- Drop Point
- Helibase
- Helispot
- Incident Base
- Incident Command Post
- MediVac Site
- Repeater
- Sling Site
- Staging Area
- Water Source
- Other
- Uncontrolled Fire Edge
- Completed Dozer Line
- Completed Line
- Closed Trail
- 4WD Road
- Dirt Road
- Paved Road
- Trail
- Streams (NHDdata)

0 0.25 0.5
Miles

N W E S

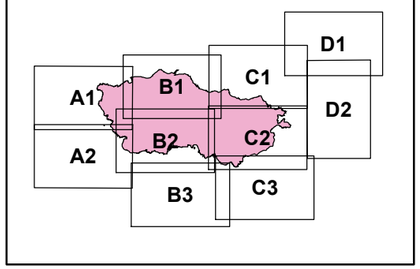

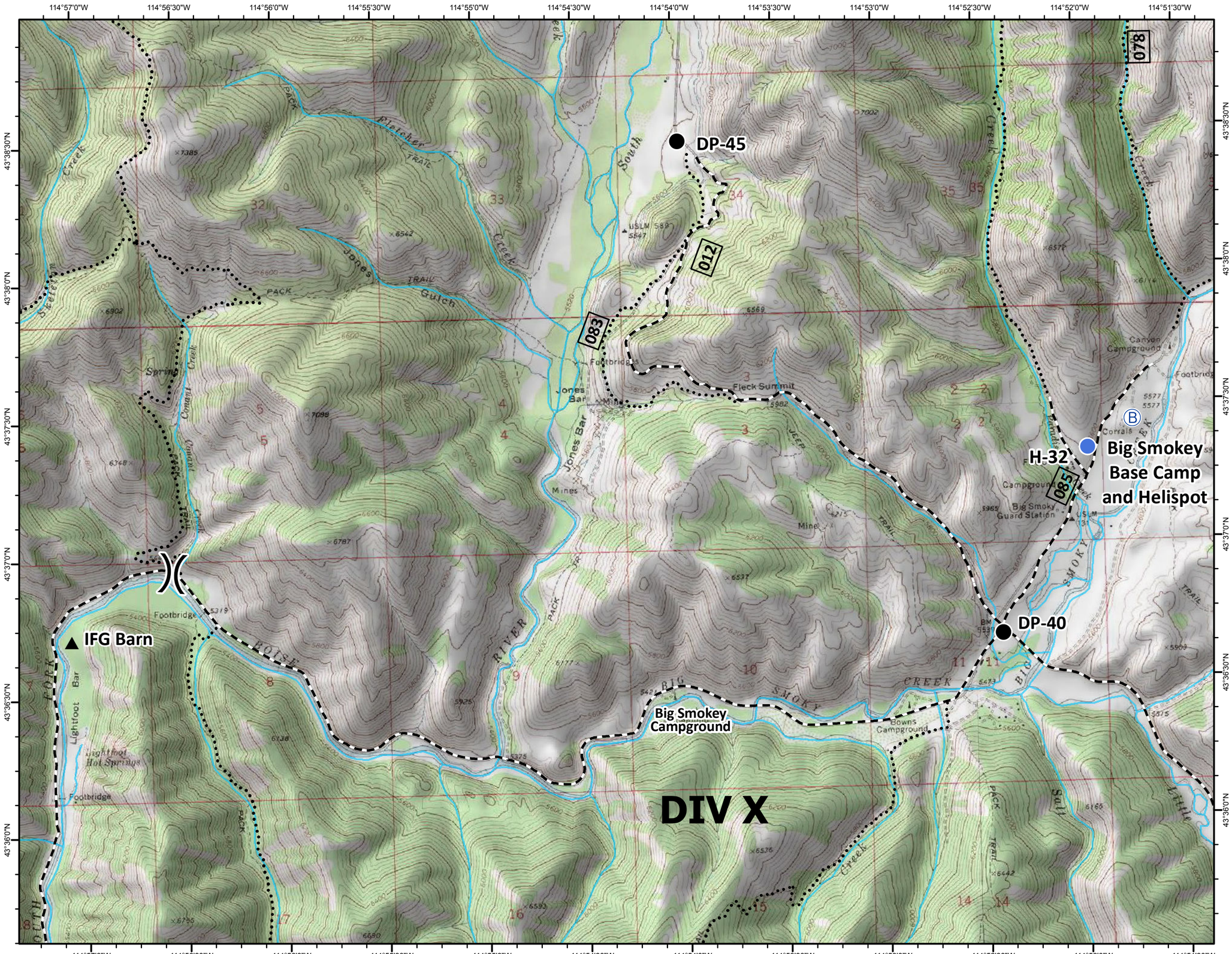

Kelley Fire
17,346 Acres
Hand Drawn and IR Perimeter
IR Flight 9/8/13 @0026
ID-STF-000423
September 9, 2013
MAP TILE: D1

- Camp
- Drop Point
- Helibase
- Helispot
- Incident Base
- Incident Command Post
- MediVac Site
- Repeater
- Sling Site
- Staging Area
- Water Source
- Other
- Uncontrolled Fire Edge
- Completed Dozer Line
- Completed Line
- Closed Trail
- 4WD Road
- Dirt Road
- Paved Road
- Trail
- Streams (NHDdata)

0 0.25 0.5
Miles

N W E S

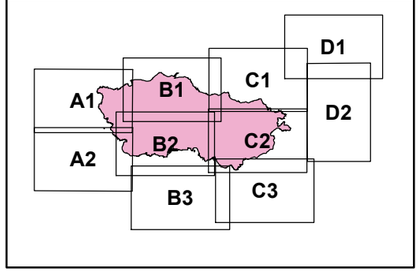

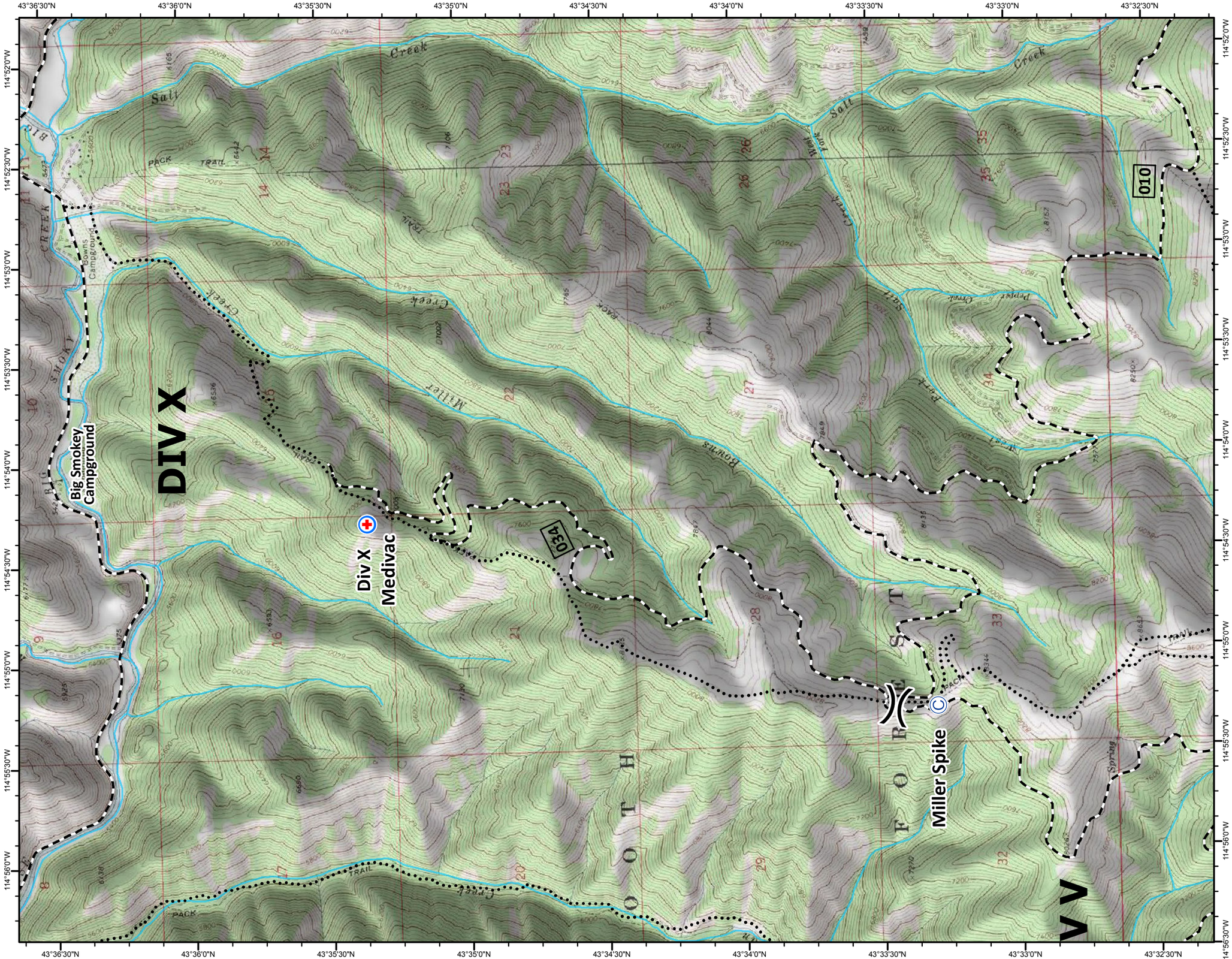

Kelley Fire
17,346 Acres
Hand Drawn and IR Perimeter
IR Flight 9/8/13 @0026
ID-STF-000423
September 9, 2013
MAP TILE: D2

- Camp
- Drop Point
- Helibase
- Helispot
- Incident Base
- Incident Command Post
- MediVac Site
- Repeater
- Sling Site
- Staging Area
- Water Source
- Other
- Uncontrolled Fire Edge
- Completed Dozer Line
- Completed Line
- Closed Trail
- 4WD Road
- Dirt Road
- Paved Road
- Trail
- Streams (NHDdata)

0 0.25 0.5
Miles
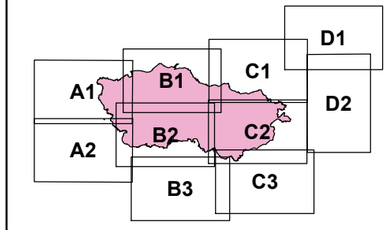
N E S W