Walker Fire

10/18/2015
ID-SWS-001299
J4C0

5,963 GIS acres

Perimeter as of
10/17/2015 0830

Tile A1

)(Division

Camp

Drop Point

Helispot

Road

Uncontrolled Fire Edge

Completed Dozer Line

Completed Line

Ownership

PRIVATE
STATE
USFS
Potlatch

0 0.2 0.4
Miles

A1 A2 A3 A4 A5

DIV B

H-28

H-33

H-34

Bravo Spike

DP-21

DP-20

364A

116°2'0"W 116°1'30"W 116°1'0"W 116°0'30"W 116°0'0"W 115°59'30"W 115°59'0"W 115°58'30"W

43°49'0"N 43°48'30"N 43°48'0"N 43°47'30"N

Walker Fire

10/18/2015
ID-SWS-001299
J4C0

5,963 GIS acres

Perimeter as of
10/17/2015 0830

Tile A2

)(Division

Ⓒ Camp

Drop Point

Helispot

Ⓦ Water Source

Road

Fire Access Route

Uncontrolled Fire Edge

Completed Line

Ownership

PRIVATE

STATE

USFS

Potlatch

0 0.2 0.4
Miles

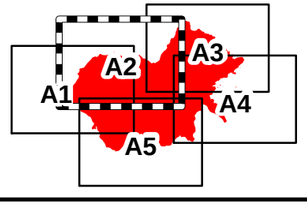

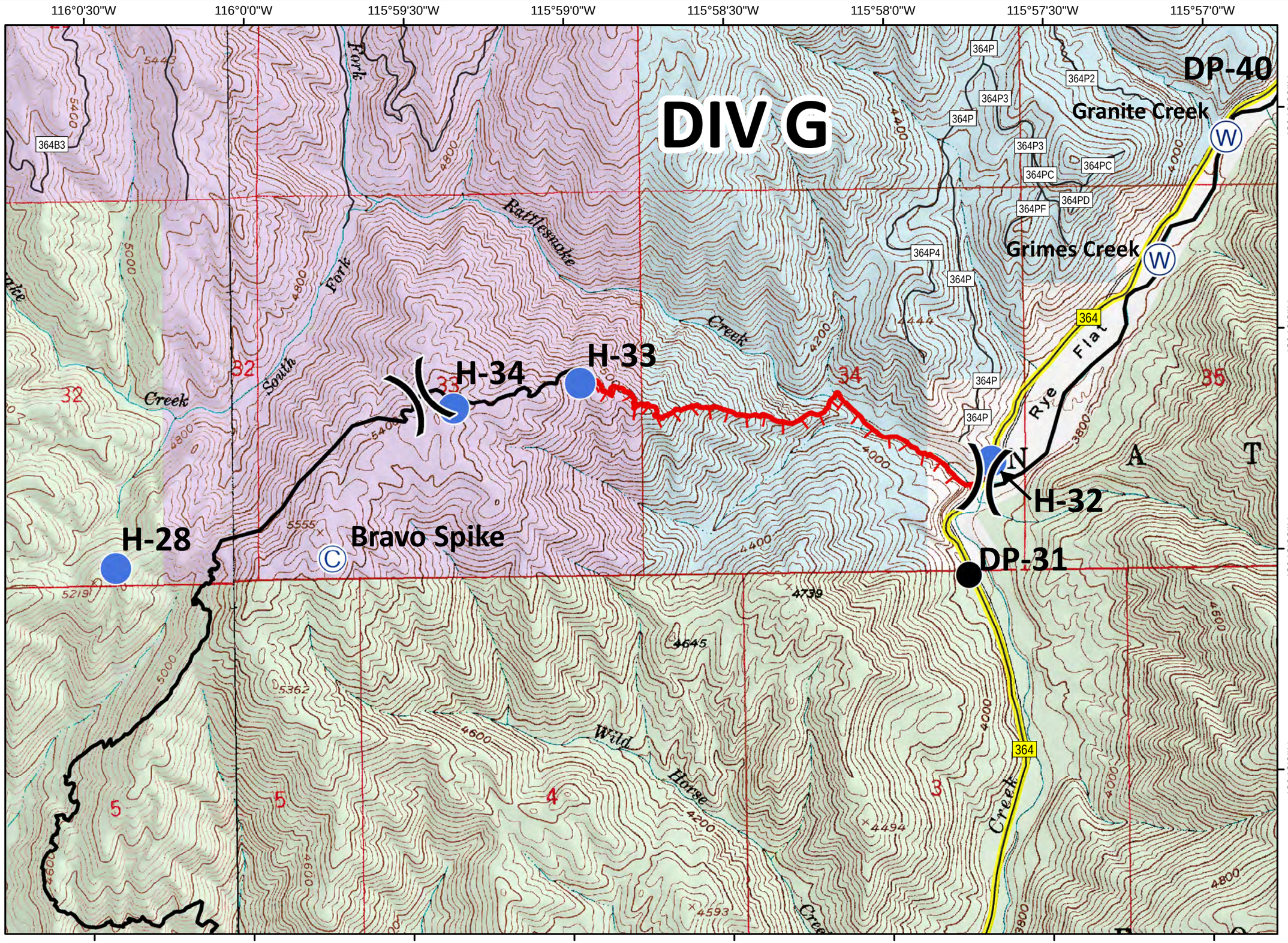

Walker Fire

10/18/2015
ID-SWS-001299
J4C0

5,963 GIS acres

Perimeter as of
10/17/2015 0830

Tile A3

)(Division

Drop Point

Helispot

Pump

Water Source

Road

Fire Access Route

Uncontrolled Fire Edge

Completed Dozer Line

Completed Line

H - H - Hand Line

Completed Burnout

Ownership

PRIVATE

STATE

USFS

0 0.2 0.4
Miles

A1 A2 A3 A4 A5

DIV M

DP-40

H-46

H/DP-41

DP-46

H/DP-42

DP-43

DP-44

DP-45

H-49

H-32

DP-31

Granite Creek

Grimes Creek

Rye Flat

Warm Springs

115°57'30"W 115°57'0"W 115°56'30"W 115°56'0"W 115°55'30"W 115°55'0"W 115°54'30"W 115°54'0"W

43°49'30"N 43°49'0"N 43°48'30"N 43°48'0"N

Walker Fire

10/18/2015
ID-SWS-001299
J4C0

5,963 GIS acres

Perimeter as of
10/17/2015 0830

Tile A4

)(Division

Drop Point

Helispot

Spot Fire

W Water Source

Road

Highway 21

Fire Access Route

Completed Dozer Line

Completed Line

H - H - Hand Line

Completed Burnout

Ownership

PRIVATE

STATE

USFS

N W E S

0 0.2 0.4

Miles

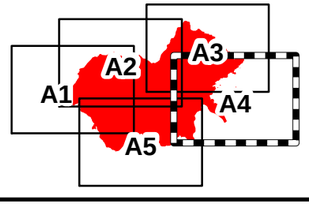

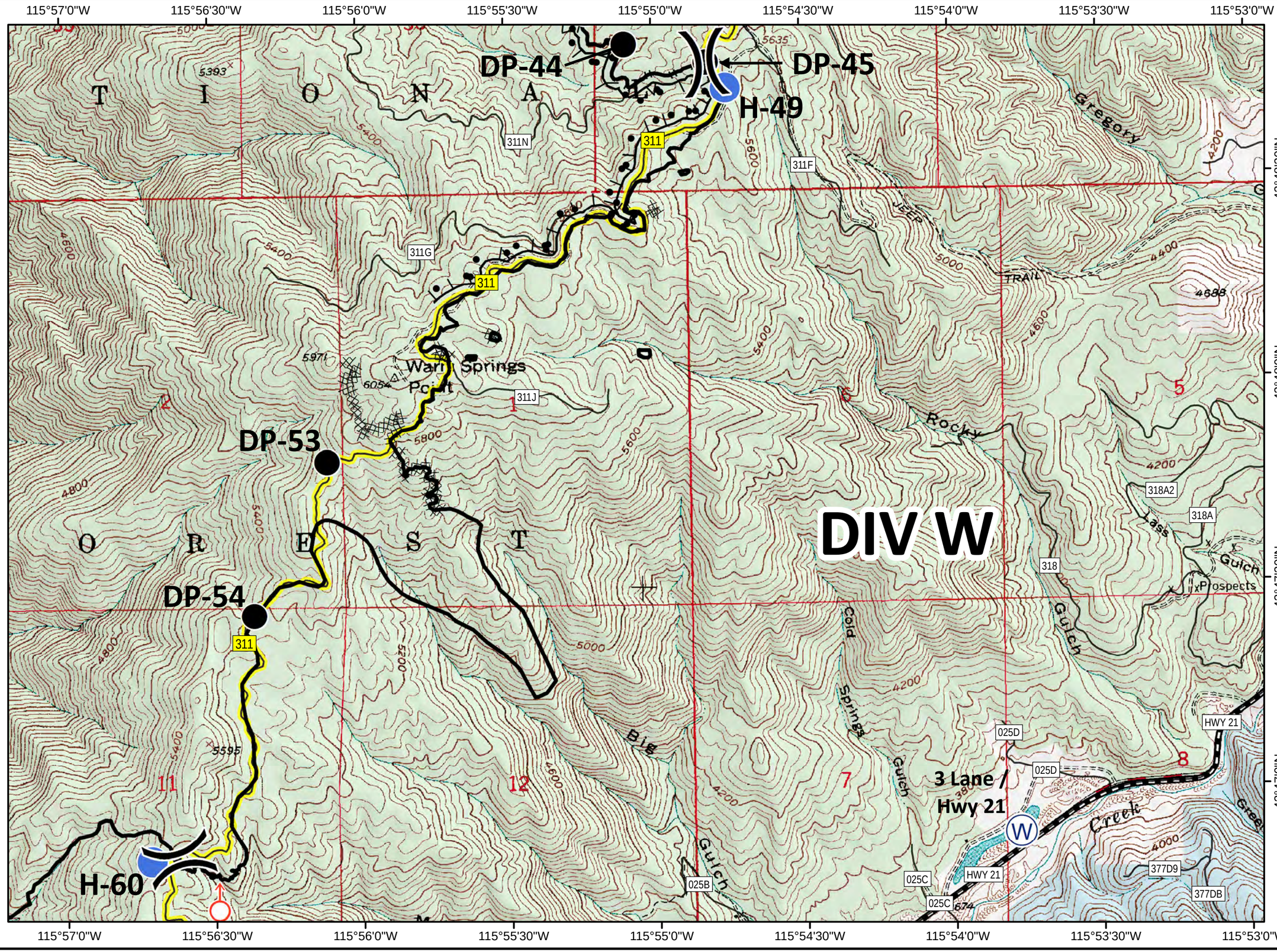

Walker Fire

10/18/2015
ID-SWS-001299
J4C0

5,963 GIS acres

Perimeter as of
10/17/2015 0830

Tile A5

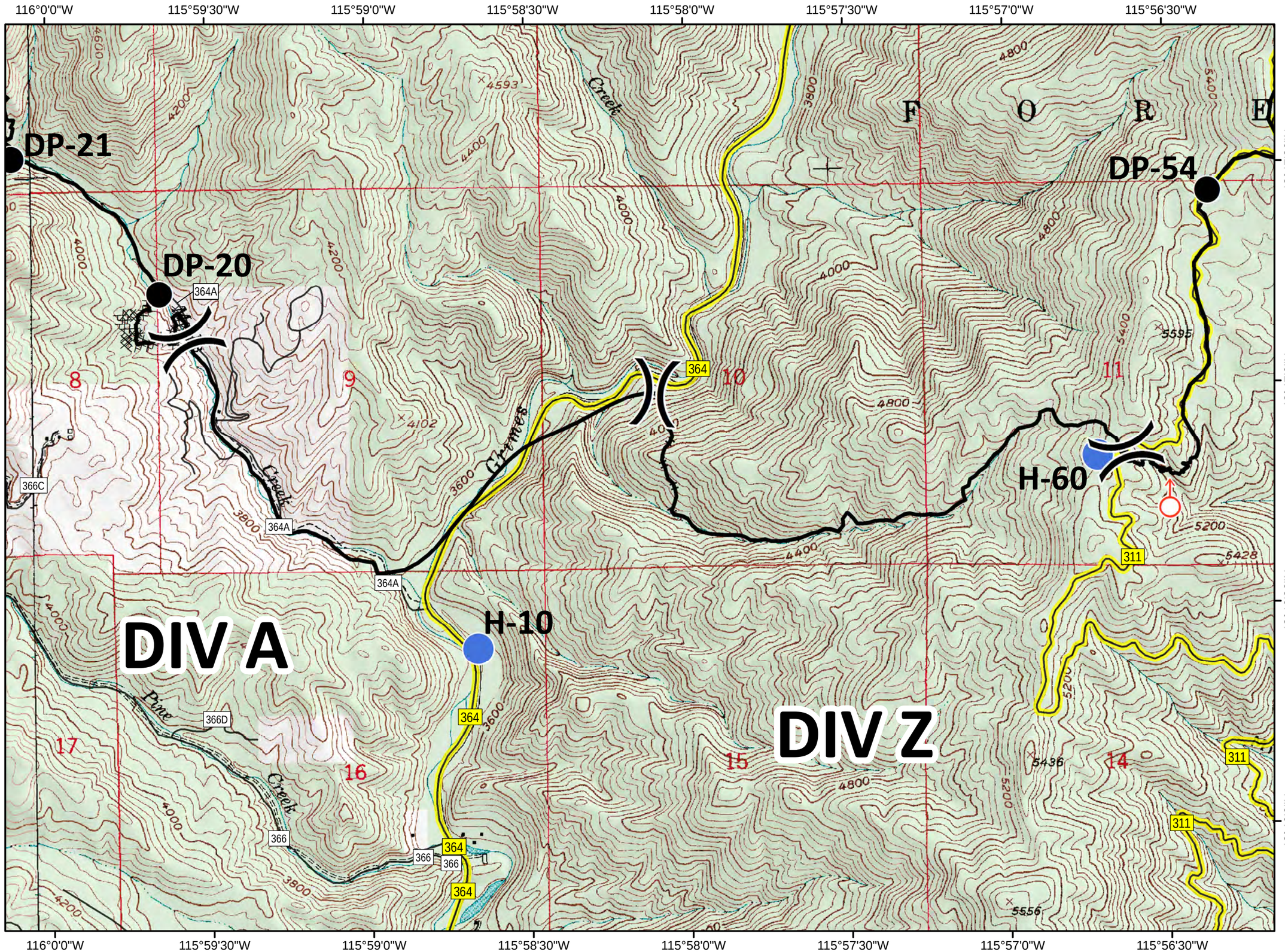

Division

Drop Point

Helispot

Spot Fire

Road

Fire Access Route

Completed Dozer Line

Completed Line

H - H - Hand Line

Ownership

PRIVATE

STATE

USFS

0 0.2 0.4

Miles