Walker Fire

10/16/2015
ID-SWS-001299
J4C0

5,440 GIS acres
Perimeter as of
10/15/2015 1800

Tile A1

)(Division

Ⓒ Camp

Drop Point

Helispot

Sling Site

Roads

Uncontrolled Fire Edge

Completed Dozer Line

Completed Line

Ownership

PRIVATE

STATE

USFS

Potlatch

N W E S

0 0.2 0.4 Miles

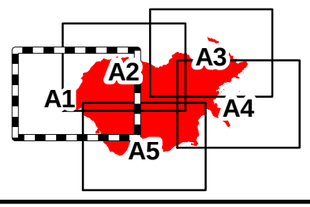

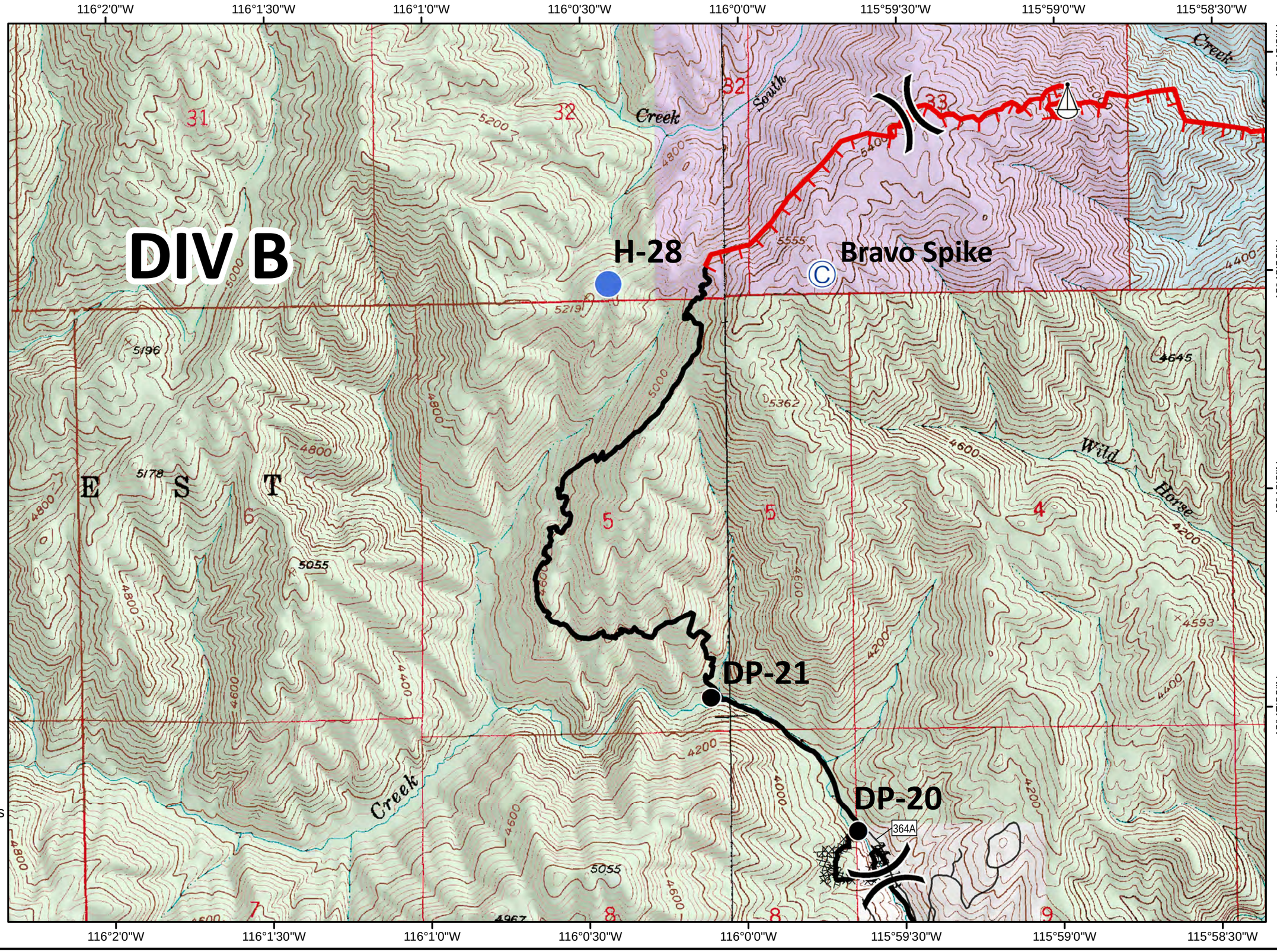

Walker Fire

10/16/2015
ID-SWS-001299
J4C0

5,440 GIS acres
Perimeter as of
10/15/2015 1800

Tile A2

)(Division

Camp

Drop Point

Helispot

Sling Site

Roads

Fire Access Routes

Uncontrolled Fire Edge

Completed Line

Ownership

PRIVATE

STATE

USFS

Potlatch

0 0.2 0.4 Miles

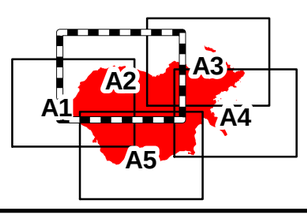

116°0'30"W 116°0'0"W 115°59'30"W 115°59'0"W 115°58'30"W 115°58'0"W 115°57'30"W 115°57'0"W

43°49'30"N 43°49'0"N 43°48'30"N 43°48'0"N

DIV G

DP-40

DP-31

H-28

H-32

Bravo Spike

364P 364P2 364P3 364PC 364PD 364PE 364PF 364P4 364B3 364

Rattlesnake Creek

South Fork

Rye Flat

Wild Horse Creek

Walker Fire

10/16/2015
ID-SWS-001299
J4C0

5,440 GIS acres
Perimeter as of
10/15/2015 1800

Tile A3

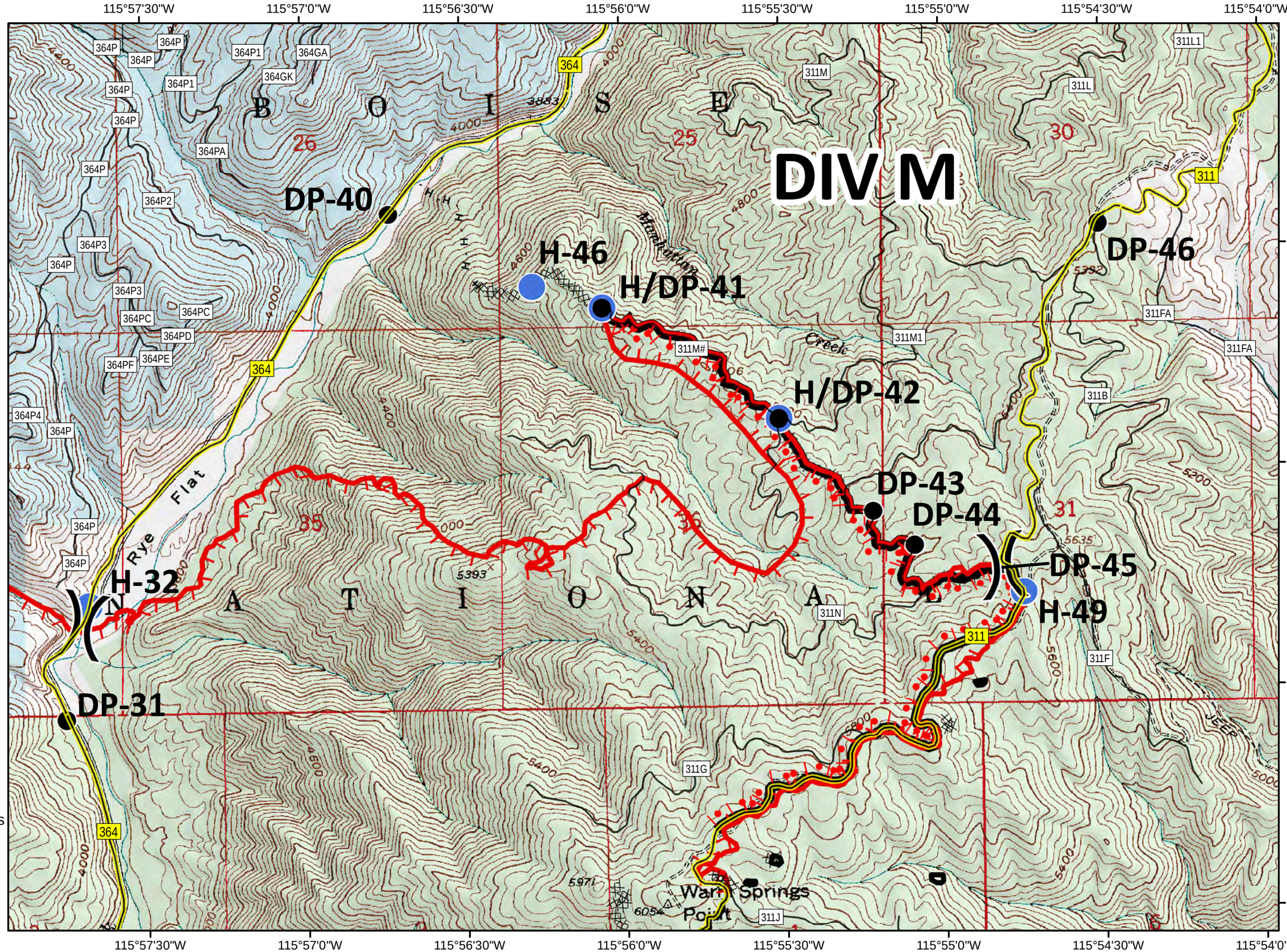

Division

Drop Point

Helispot

Roads

Fire Access Routes

Uncontrolled Fire Edge

Completed Dozer Line

Completed Line

Hand Line

Completed Burnout

Ownership

PRIVATE

STATE

USFS

0 0.2 0.4 Miles

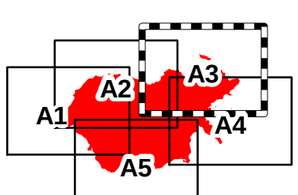

Walker Fire

10/16/2015
ID-SWS-001299
J4C0

5,440 GIS acres
Perimeter as of
10/15/2015 1800

Tile A4

Division

Drop Point

Helispot

Spot Fire

Roads

Highway 21

Fire Access Routes

Uncontrolled Fire Edge

Completed Dozer Line

Completed Line

Completed Burnout

Ownership

PRIVATE

STATE

USFS

0 0.2 0.4 Miles

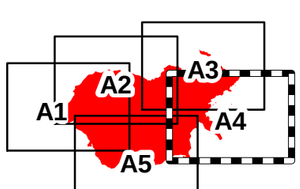

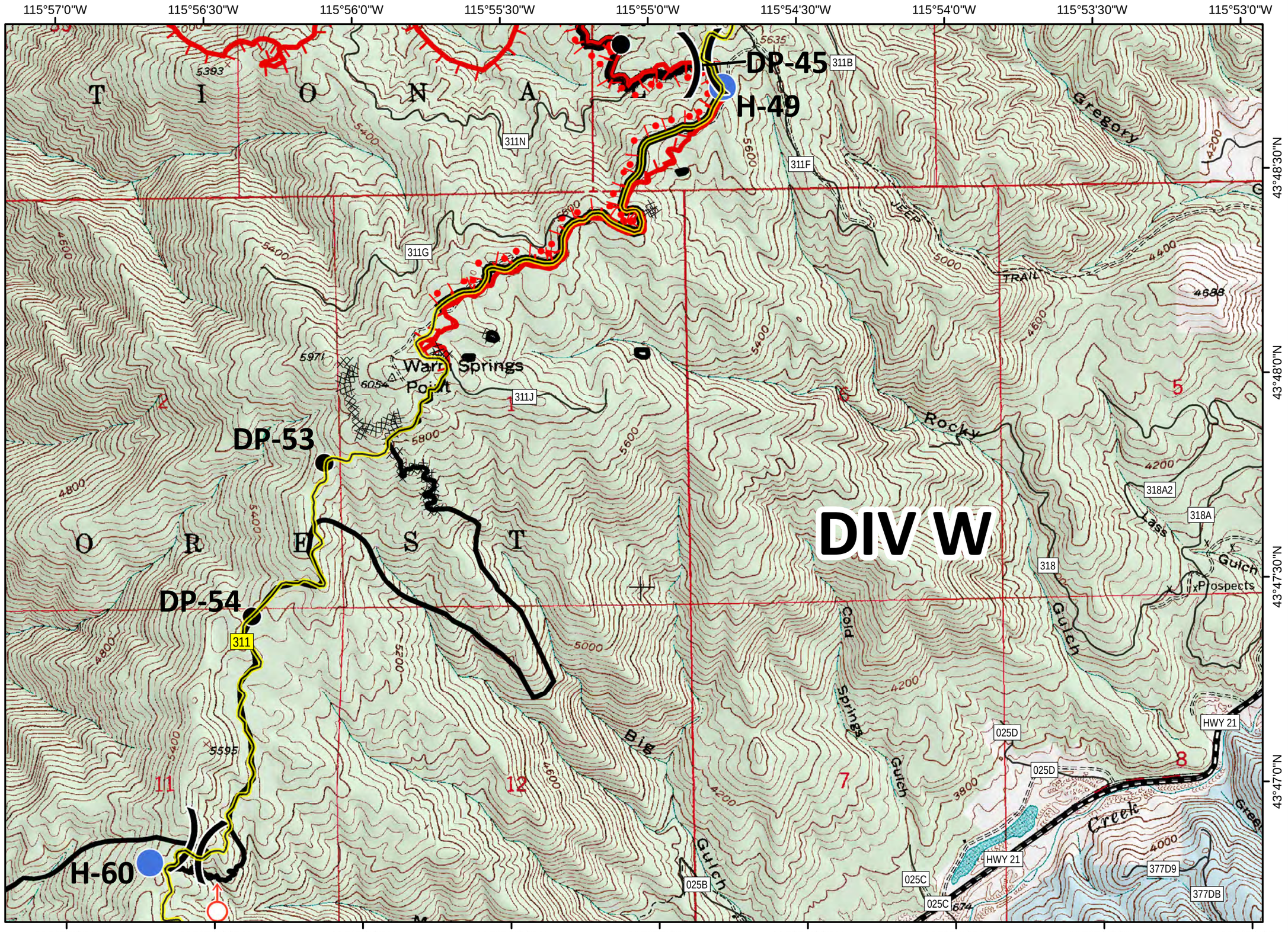

Walker Fire

10/16/2015
ID-SWS-001299
J4C0

5,440 GIS acres
Perimeter as of
10/15/2015 1800

Tile A5

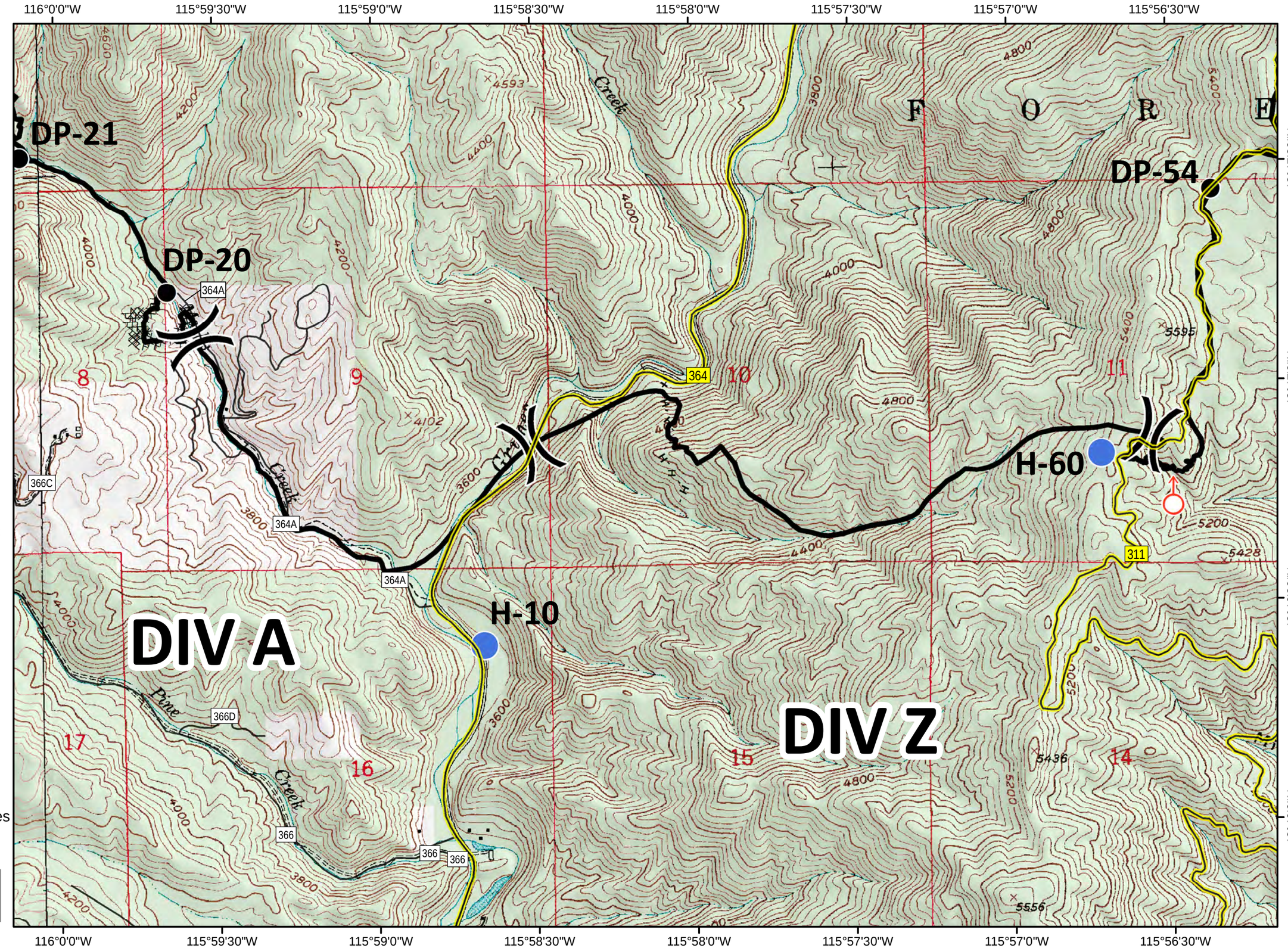

Division

Drop Point

Helispot

Spot Fire

Roads

Fire Access Routes

Completed Dozer Line

Completed Line

H - H - Hand Line

Ownership

PRIVATE

STATE

USFS
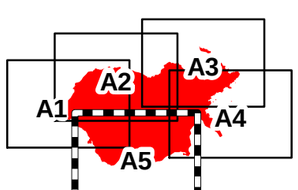
0 0.2 0.4 Miles