Walker Fire

10/15/2015
ID-SWS-001299
J4C0
4,386 GIS acres
Perimeter as of
10/14/2014 2030
Tile A1

)(Division

Camp

Drop Point

Helispot

Sling Site

Roads

Uncontrolled Fire Edge

Completed Dozer Line

Completed Line

Ownership

PRIVATE

STATE

USFS

Potlatch

*ULS: Undeveloped Landing Site

0 0.2 0.4 Miles

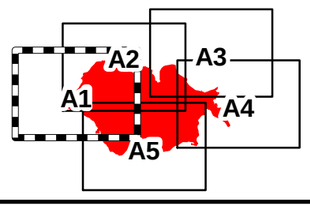

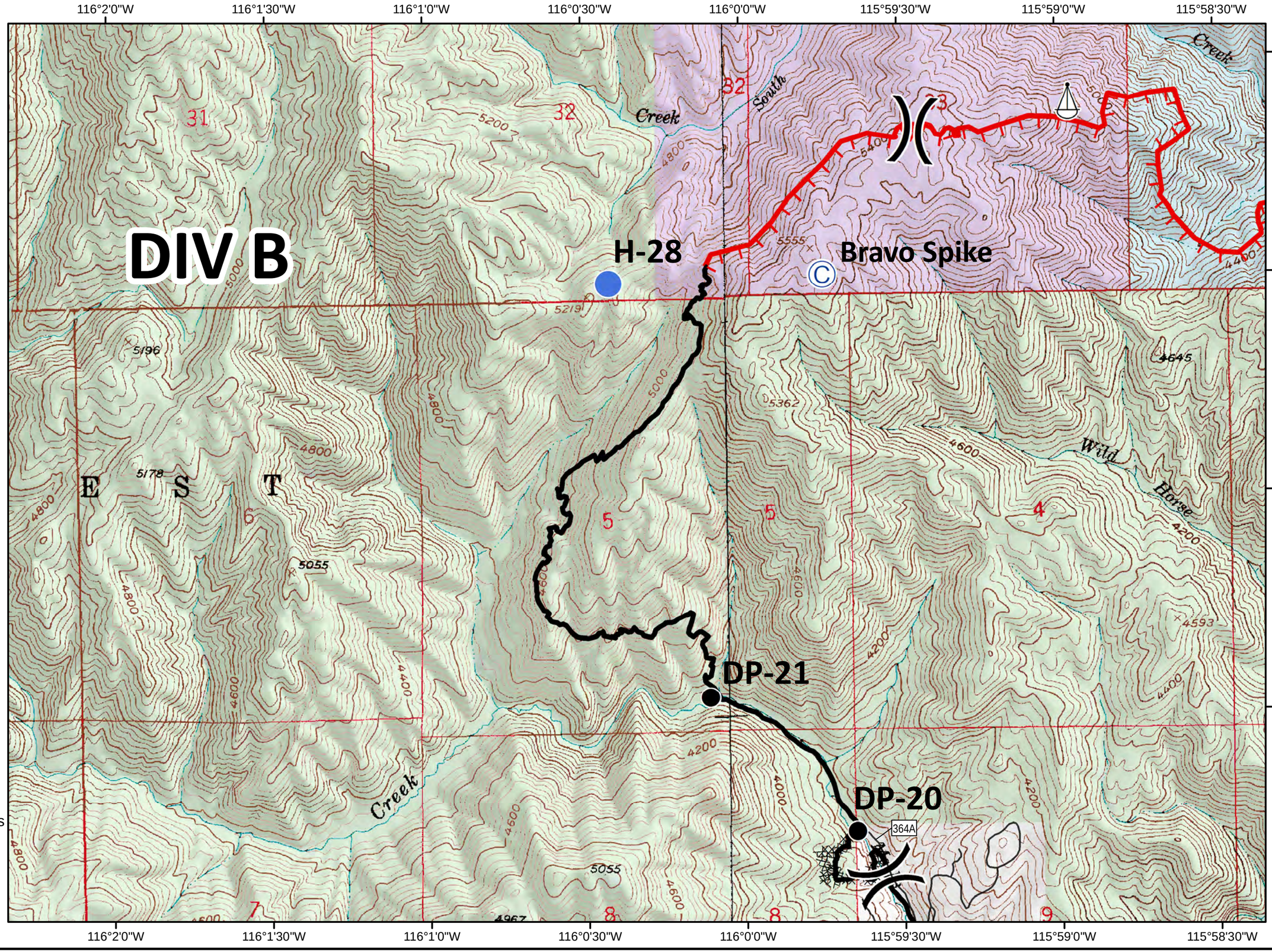

Walker Fire

10/15/2015
ID-SWS-001299
J4C0
4,386 GIS acres
Perimeter as of
10/14/2014 2030

Tile A2

)(Division

Camp

Drop Point

Helispot

*ULS

Sling Site

Roads

Fire Access Routes

Uncontrolled Fire Edge

Completed Line

Ownership

PRIVATE

STATE

USFS

Potlatch

*ULS: Undeveloped Landing Site

0 0.2 0.4 Miles

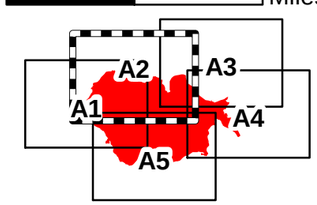

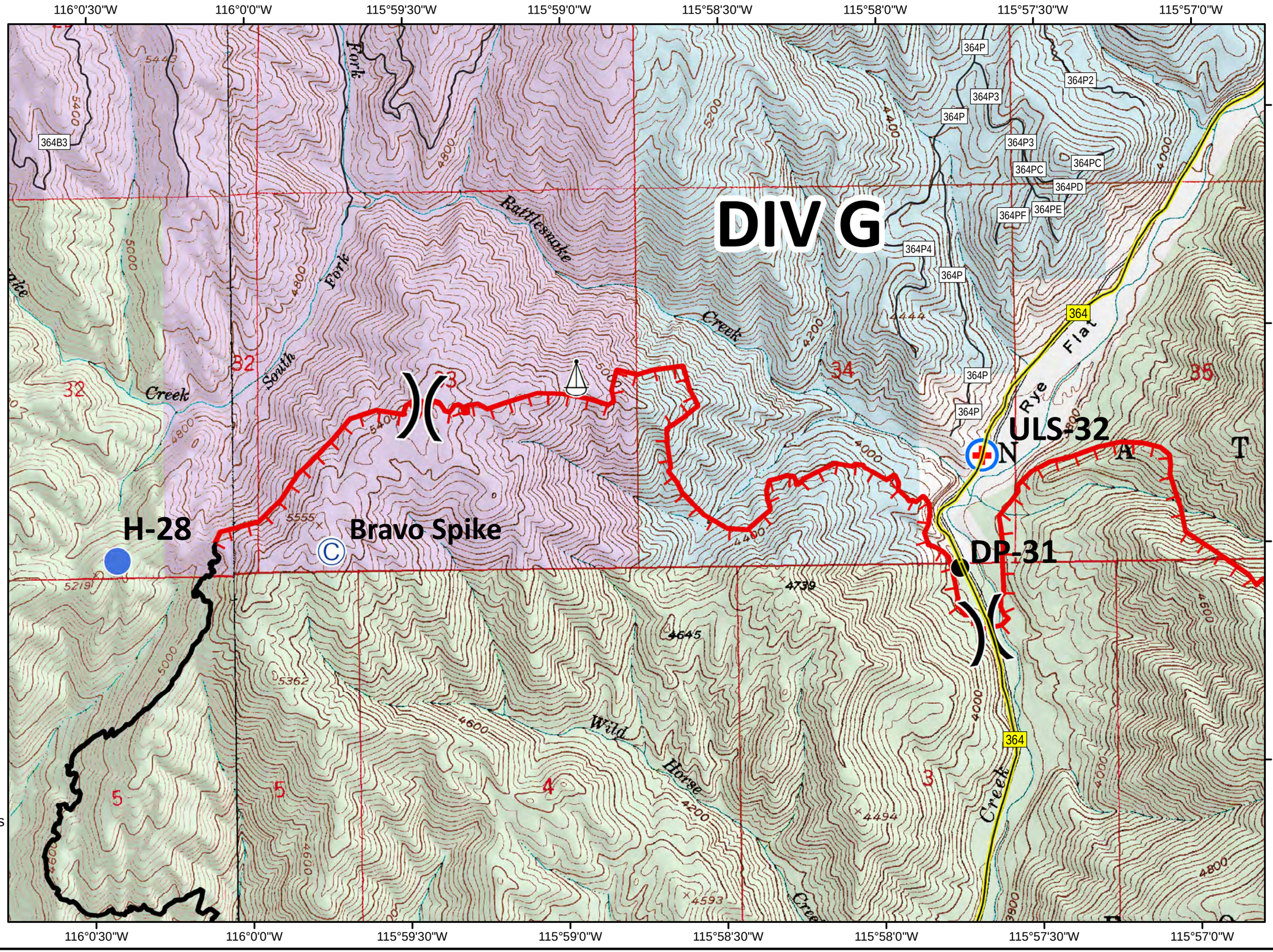

Walker Fire

10/15/2015
ID-SWS-001299
J4C0
4,386 GIS acres
Perimeter as of
10/14/2014 2030

Tile A3

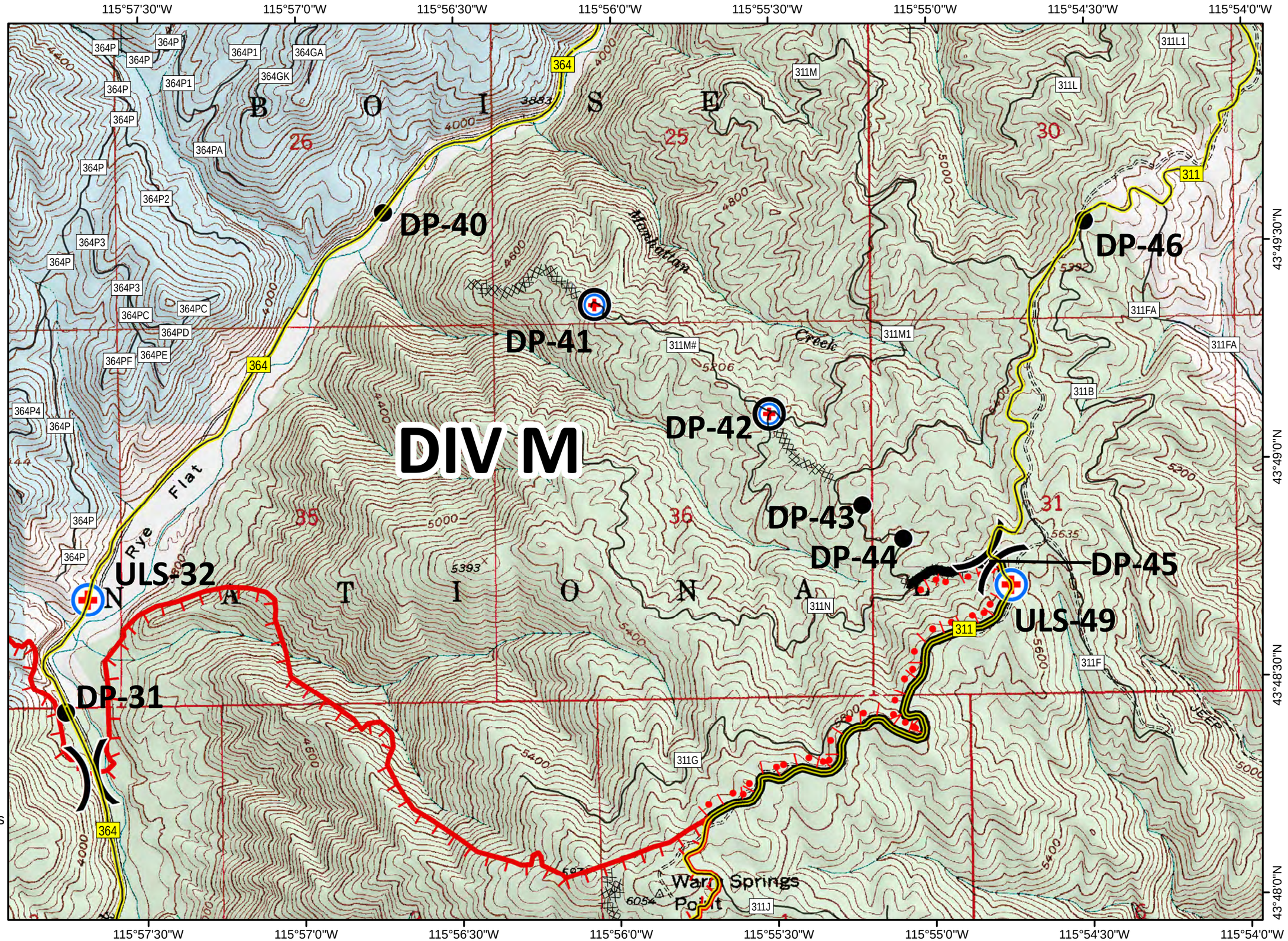

Division

Drop Point

*ULS

Roads

Fire Access Routes

Uncontrolled Fire Edge

Completed Dozer Line

Completed Burnout

Ownership

PRIVATE

STATE

USFS

*ULS: Undeveloped Landing Site

0 0.2 0.4 Miles

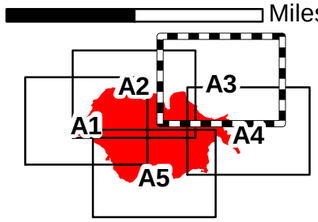

Walker Fire

10/15/2015
ID-SWS-001299
J4C0
4,386 GIS acres
Perimeter as of
10/14/2014 2030
Tile A4

)(Division

Drop Point

*ULS

Spot Fire

Roads

Highway 21

Fire Access Routes

Uncontrolled Fire Edge

Completed Dozer Line

Completed Line

Completed Burnout

Ownership

PRIVATE

STATE

USFS

*ULS: Undeveloped Landing Site

0 0.2 0.4 Miles

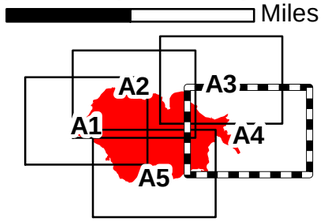

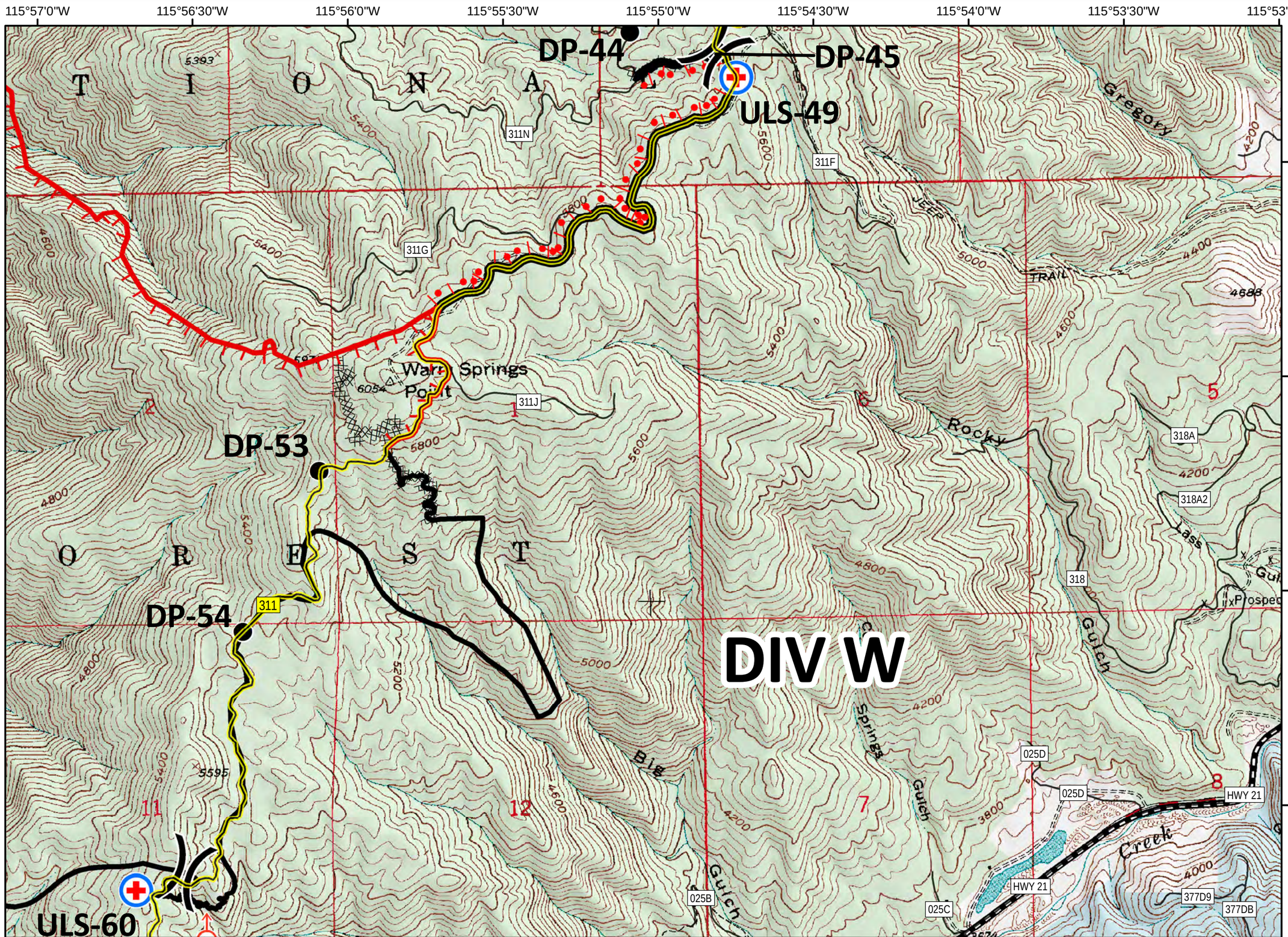

Walker Fire

10/15/2015
ID-SWS-001299
J4C0
4,386 GIS acres
Perimeter as of
10/14/2014 2030
Tile A5

Division

Drop Point

Helispot

*ULS

Spot Fire

Roads

Fire Access Routes

Completed Dozer Line

Completed Line

Ownership

PRIVATE

STATE

USFS

*ULS: Undeveloped Landing Site
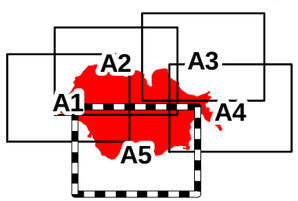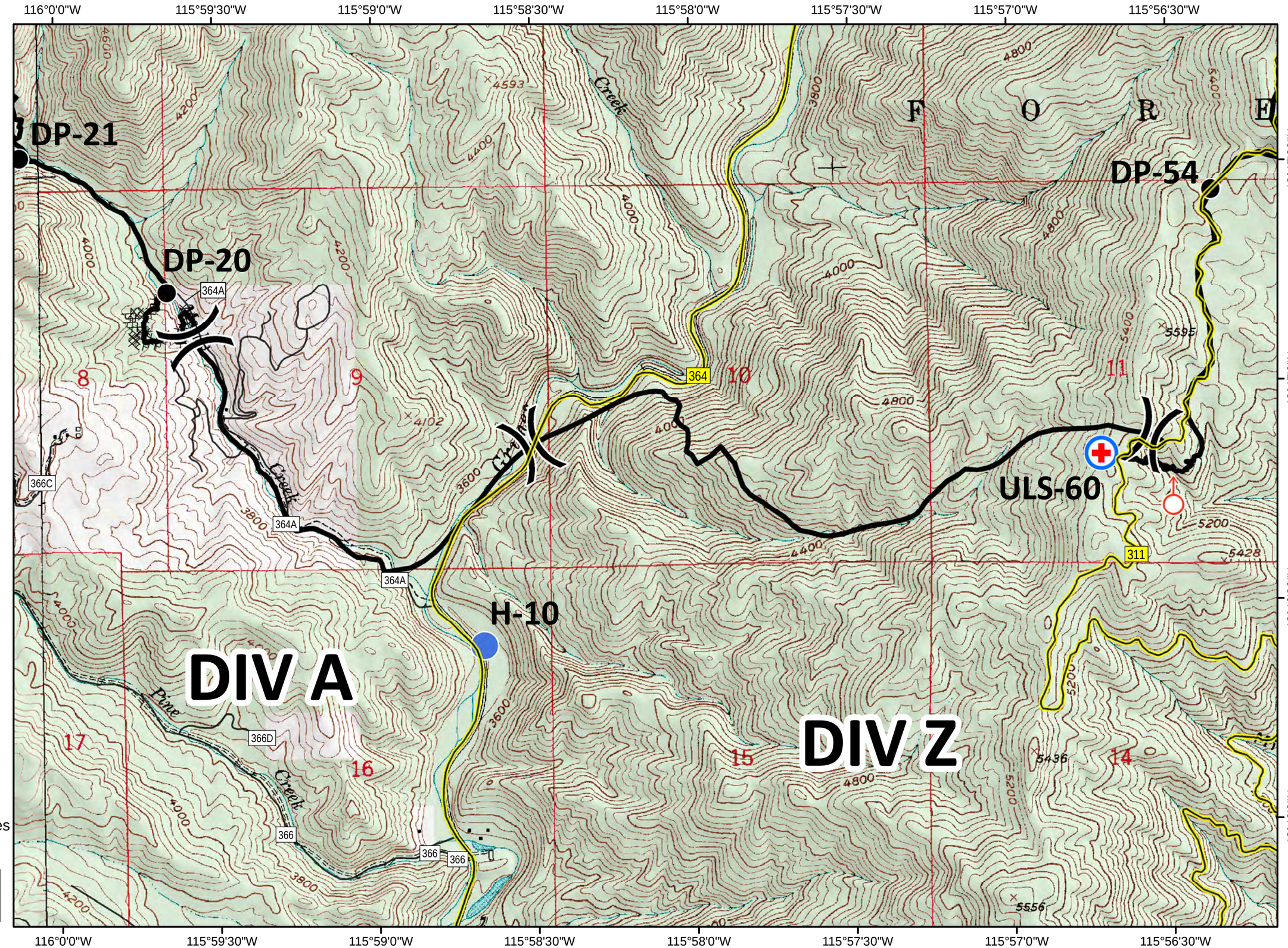
0 0.2 0.4 Miles