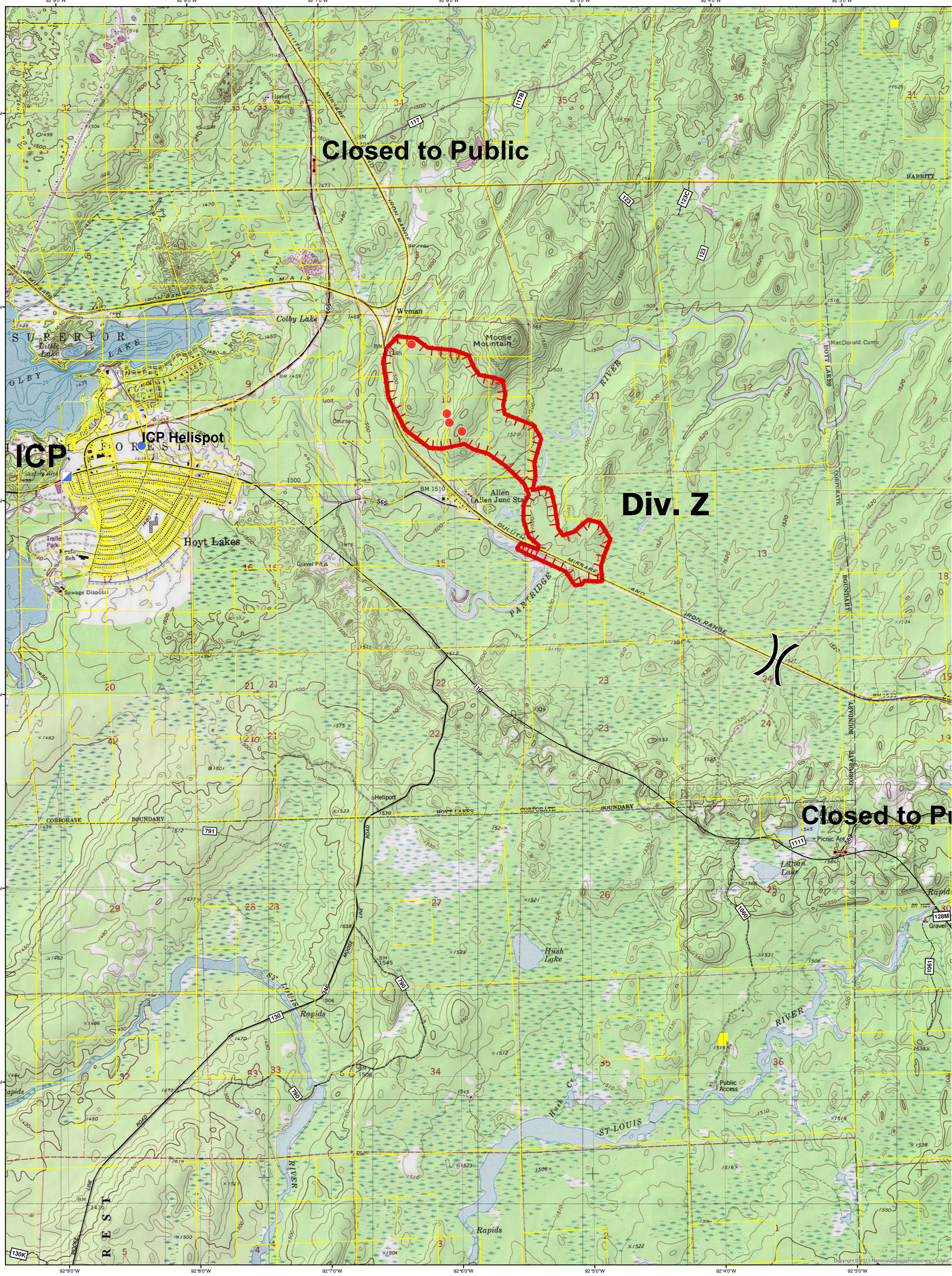

SKIBO
MN-SUF-000194
May 9, 2016
1000 acres
NAD 83
Degrees, Decimal Minutes

Legend

- DOT Railroads
- Gate
- Helispot
- Hot Spot
- Incident Command Post
- Division
- Uncontrolled Fire Edge
- Structures
- Parcels *Parcels*

Structur

0 0.5

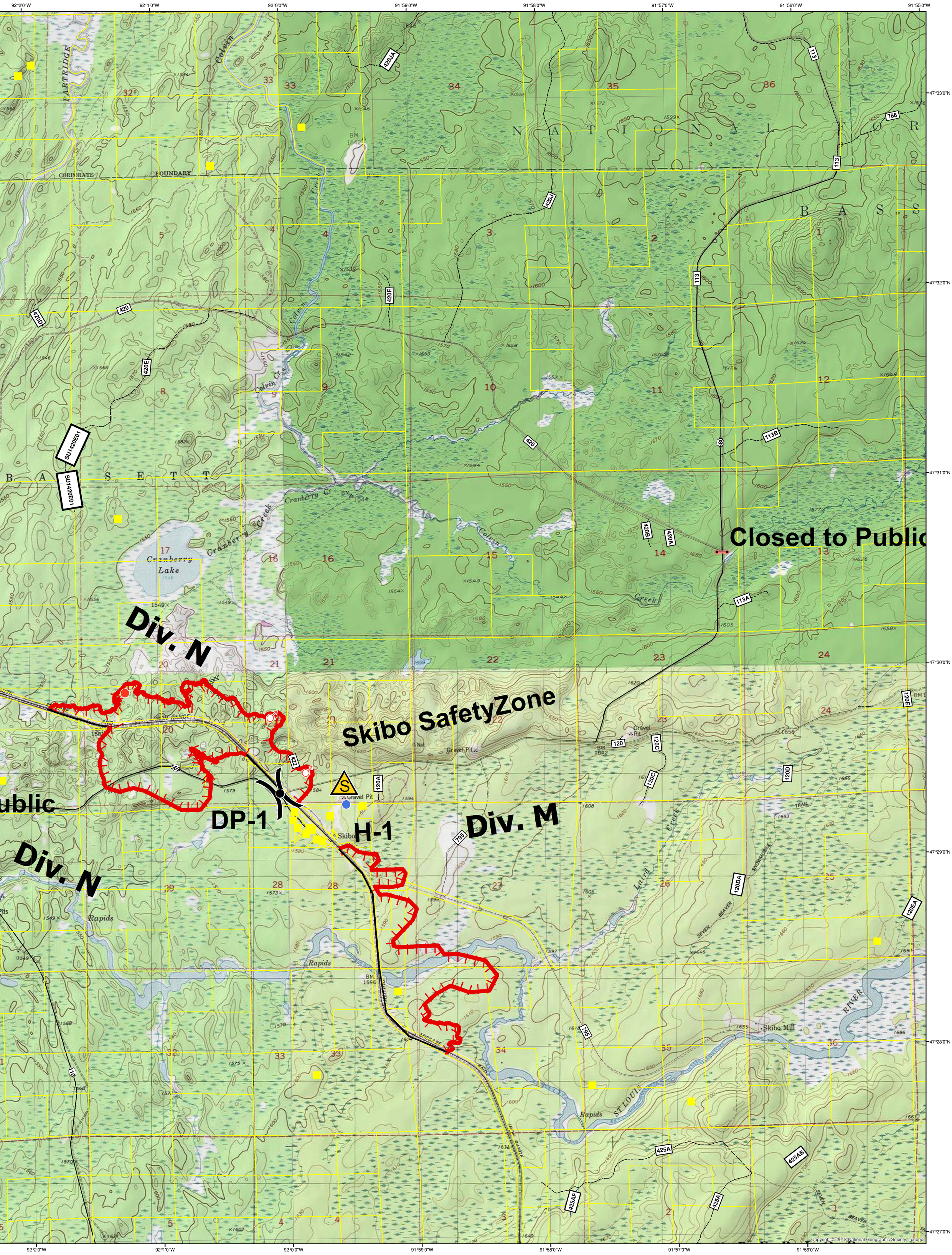

re Protection

1 2 Miles

LABEL	NAME	LON_DM	LAT_DM
TYPE: Incident Command Post			
ICP	Skibo ICP	92 08.959 W	47 31.123 N
TYPE: Helispot			
H-1	Skibo Helispot	91 59.243 W	47 29.301 N
ICP Helispot	ICP Helispot	92 08.382 W	47 31.278 N
TYPE: Gate			
Closed to Public	Barricade	91 56.598 W	47 30.598 N
Closed to Public	Barricade	92 07.044 W	47 32.713 N
Closed to Public	Barricade	92 03.093 W	47 29.138 N
TYPE: Drop Point			
DP-1	Drop Point 1	92 00.062 W	47 29.355 N
TYPE: Safety Zone			
Skibo HS	Skibo Helispot	91 59.243 W	47 29.301 N

MNICS IMT B
PETERSON

W.Glesener
May 09, 2016
09:15 Hrs

Document Name: Structure_arch_e_land_2016_Skibo_MNSUF194

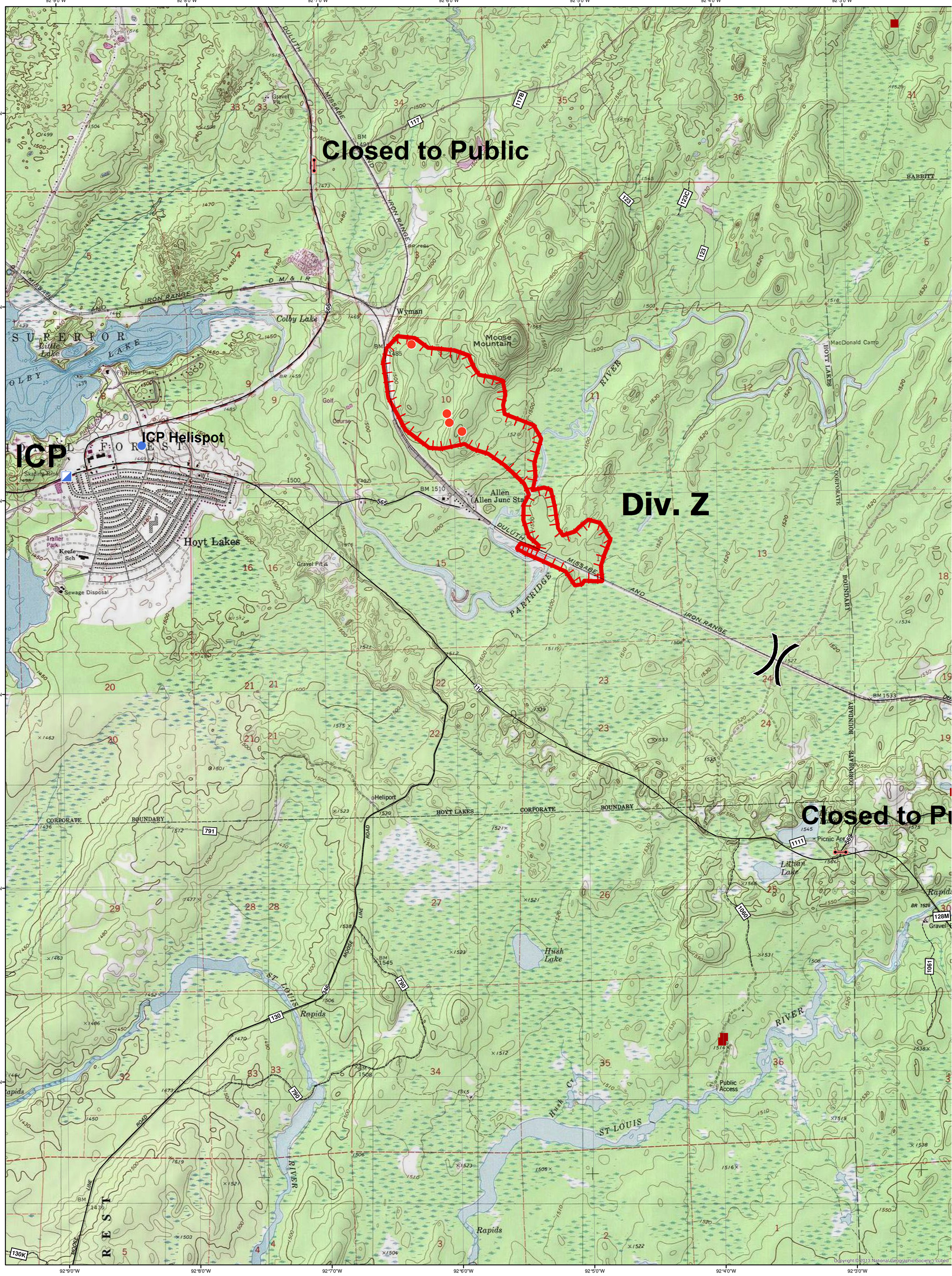

SKIBO
MN-SUF-000194
May 9, 2016
1000 acres
NAD 83
Degrees, Decimal Minutes

Legend

- DOT Railroads
- Division
- Gate
- Helispot
- Hot Spot
- Incident Command Post
- Uncontrolled Fire Edge
- Structures

Brie

0 0.5