Canyon Incident
CA-SQF-003564
NAD83 Datum
September 17, 2010
Day Shift
Map Index
9820 Acres

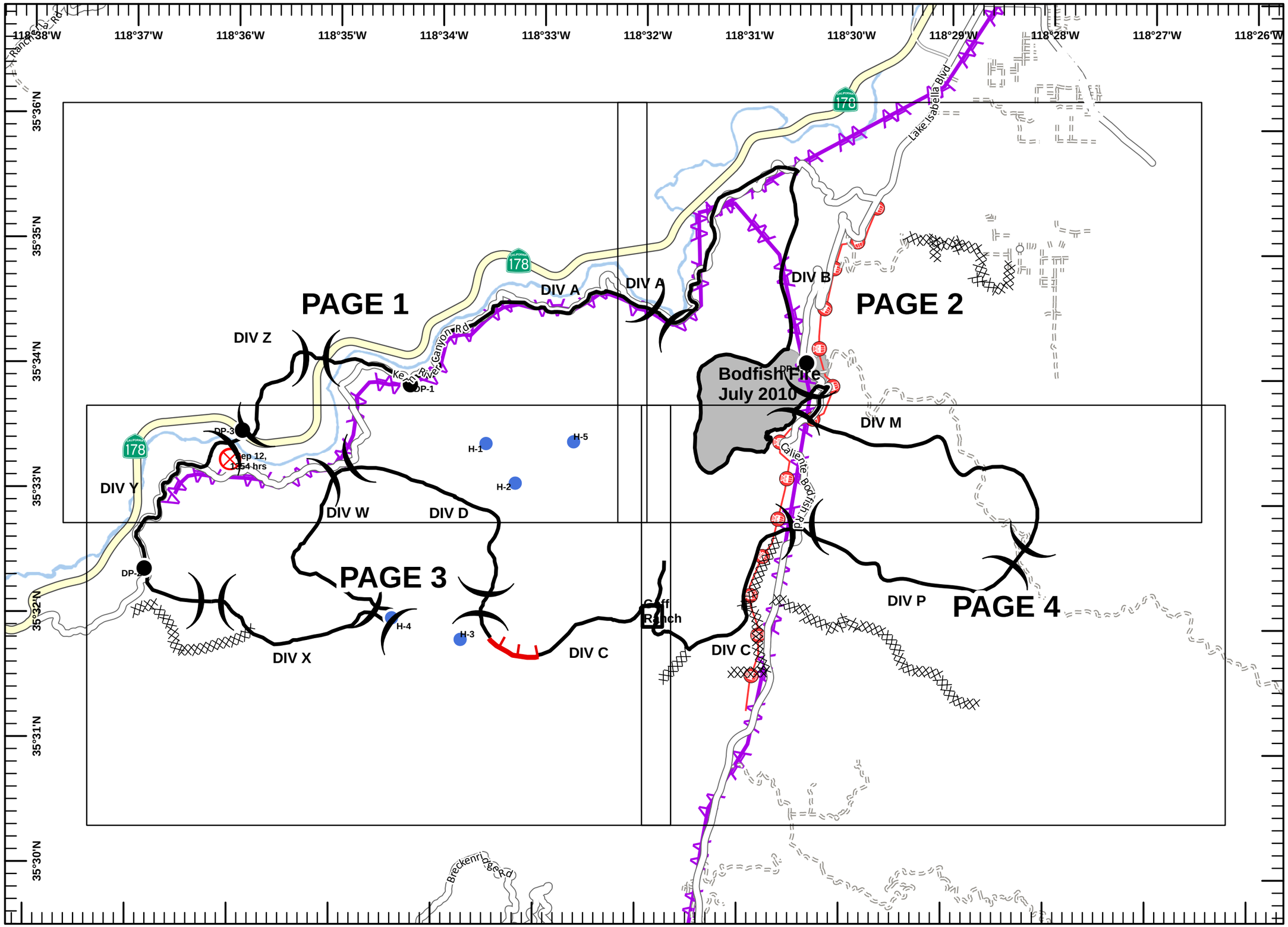

Legend

- Division
- Drop Point
- Fire Origin
- Helispot
- Mining Hazards
- Cultivation Sites
- USFS AML Sites
- Completed Line
- Uncontrolled Fire Edge
- Completed Dozer Line
- Power Lines
- Communication Lines

N
W E
S

Miles

0 0.5 1

JAD
September 16, 2010
2030 Hours

Canyon Incident
CA-SQF-003564
NAD83 Datum
September 17, 2010
Day Shift
Map 1 of 4
9820 Acres

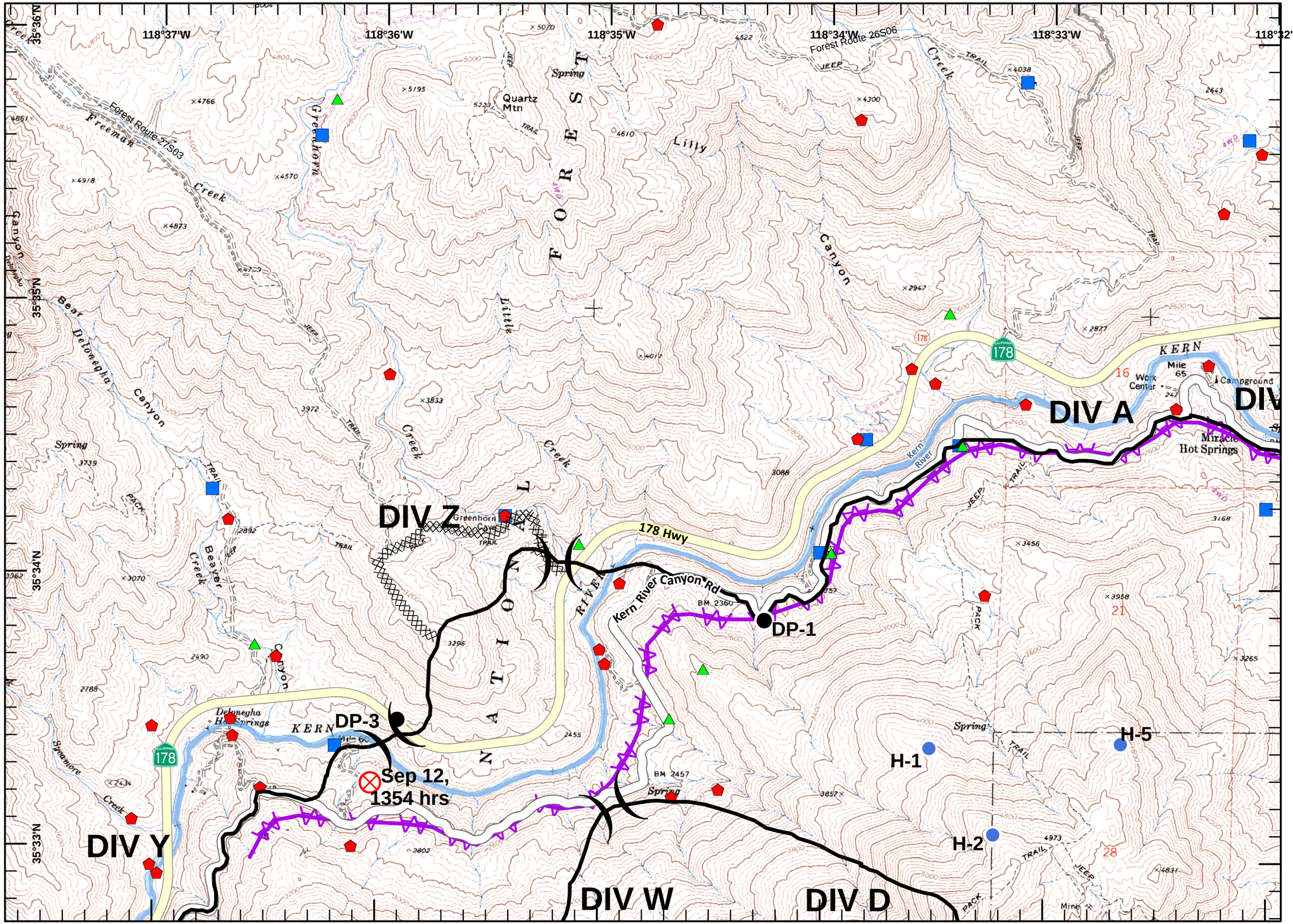

Legend

- Division
- Drop Point
- Fire Origin
- Helispot
- Mining Hazards
- Cultivation Sites
- USFS AML Sites
- Completed Line
- Uncontrolled Fire Edge
- Completed Dozer Line
- Power Lines
- Communication Lines

N
W E
S

Miles

0 0.25 0.5

JAD
September 16, 2010
2030 Hours

Canyon Incident
CA-SQF-003564
NAD83 Datum
September 17, 2010
Day Shift
Map 2 of 4
9820 Acres

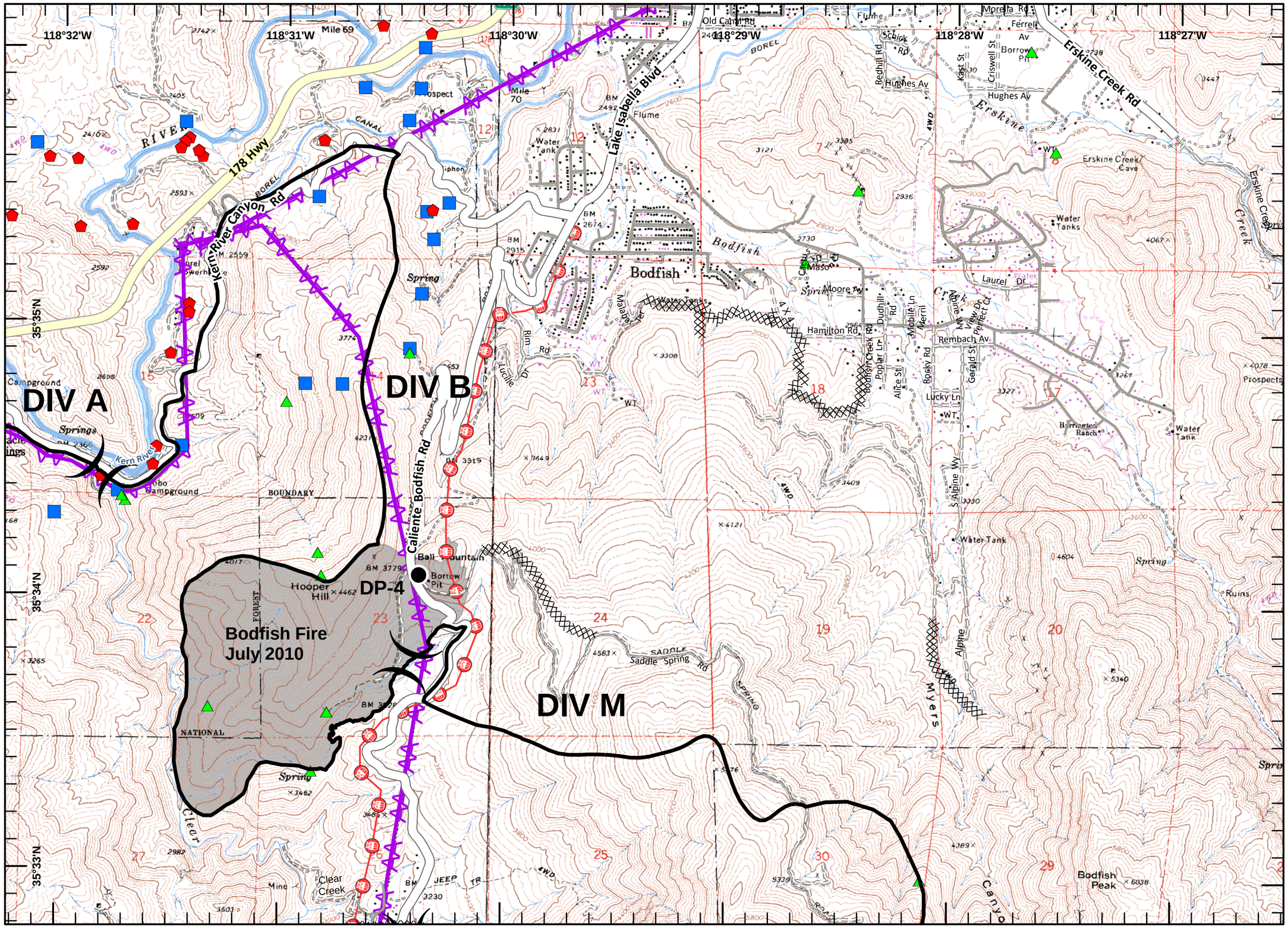

JAD
September 16, 2010
2030 Hours

Canyon Incident
CA-SQF-003564
NAD83 Datum
September 17, 2010
Day Shift
Map 3 of 4
9820 Acres

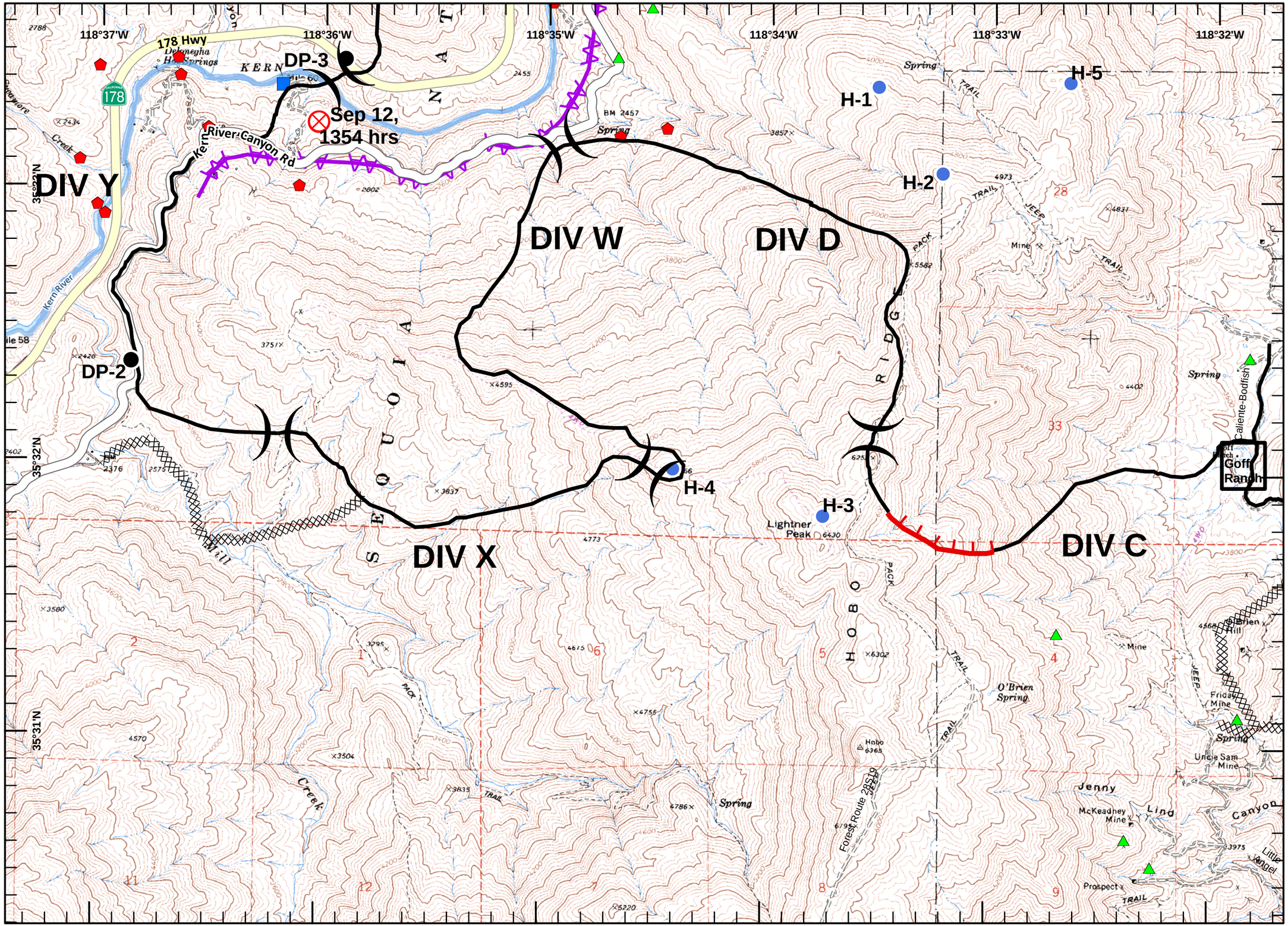

Legend

- Division
- Drop Point
- Fire Origin
- Helispot
- Mining Hazards
- Cultivation Sites
- USFS AML Sites
- Completed Line
- Uncontrolled Fire Edge
- Completed Dozer Line
- Power Lines
- Communication Lines

N
W E
S

Miles

0 0.25 0.5

JAD
September 16, 2010
2030 Hours

Canyon Incident
CA-SQF-003564
NAD83 Datum
September 17, 2010
Day Shift
Map 4 of 4
9820 Acres

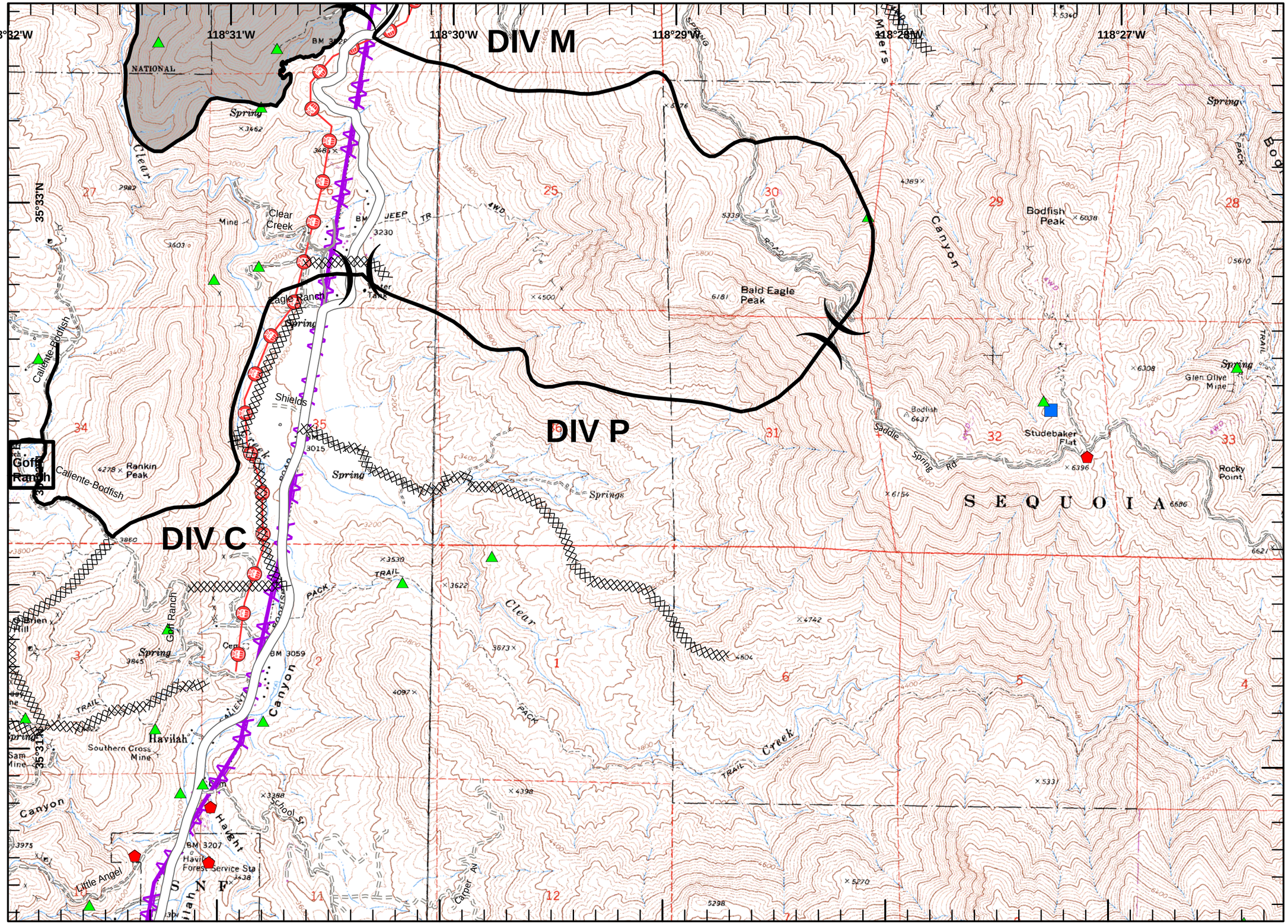

Legend

- Division
- Drop Point
- Fire Origin
- Helispot
- Mining Hazards
- Cultivation Sites
- USFS AML Sites
- Completed Line
- Uncontrolled Fire Edge
- Completed Dozer Line
- Power Lines
- Communication Lines

N
W E
S

Miles

0 0.25 0.5

JAD
September 16, 2010
2030 Hours