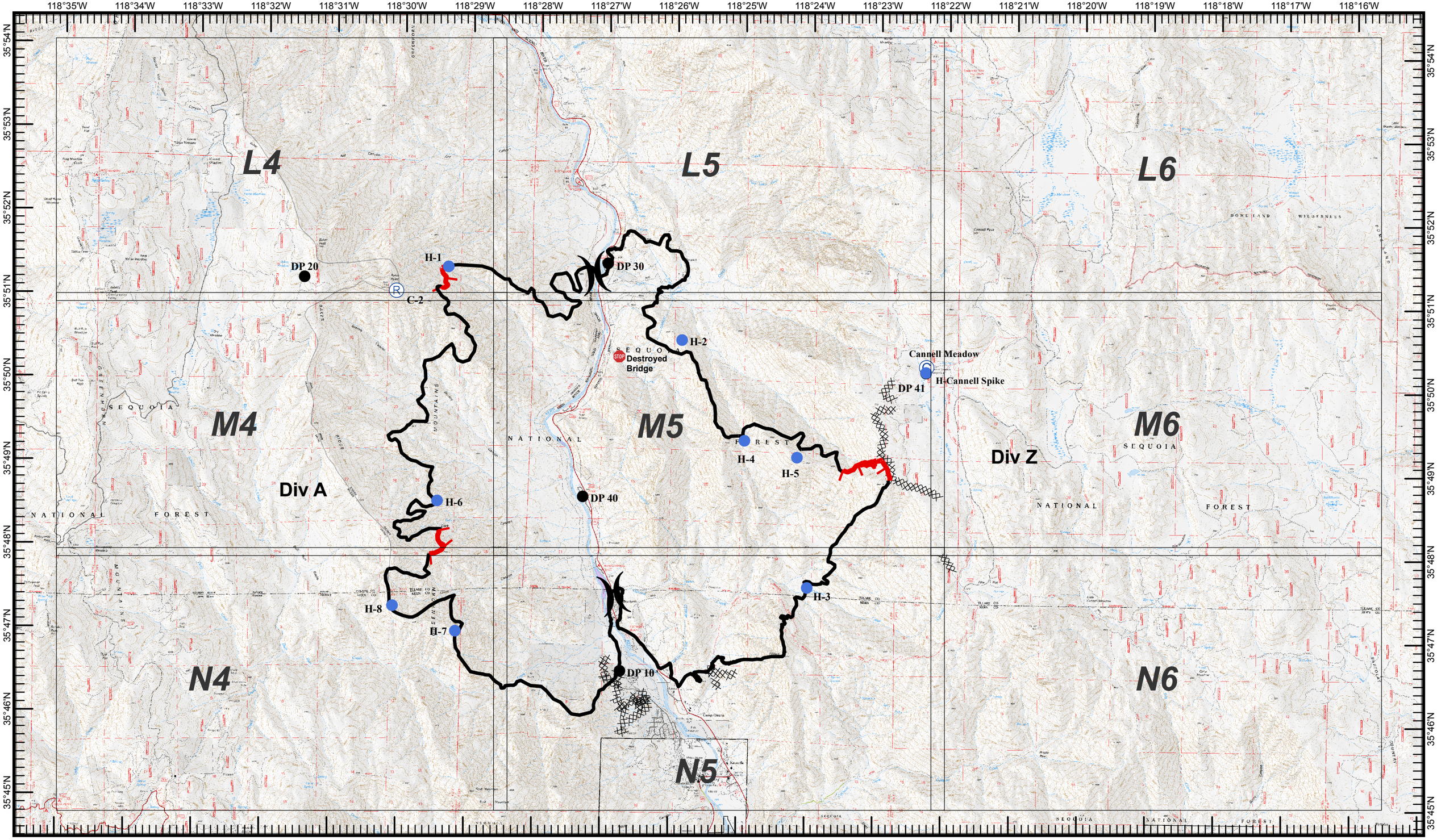
118°35'W
118°34'W
118°33'W
118°32'W
118°31'W
118°30'W
118°29'W
118°28'W
118°27'W
118°26'W
118°25'W
118°24'W
118°23'W
118°22'W
118°21'W
118°20'W
118°19'W
118°18'W
118°17'W
118°16'W
35°54'N
35°53'N
35°52'N
35°51'N
35°50'N
35°49'N
35°48'N
35°47'N
35°46'N
35°45'N
L4
L5
L6
M4
M5
M6
N4
N5
N6
Div A
Div Z
DP 20
DP 30
DP 40
DP 41
DP 10
H-1
H-2
H-3
H-4
H-5
H-6
H-7
H-8
C-2
Destroyed Bridge
Cannell Meadow
H-Cannell Spike
SEQUOIA NATIONAL FOREST
DOME LAND WILDERNESS
Miles
0 0.5 1 2
1:75,000
Uncontrolled Fire Edge
Completed Line
Completed Dozer Line
M5 IAP Grid Tiles
Bull Fire
CA-SQF-2701
August 3-8, 2010
Division Breaks
Branch Breaks
Drop Point
Repeater
Camp
Helispot
0600 Hours

Bull Fire

CA-SQF-2701

August 3-8, 2010

0600 Hours

Page: L4

	L5	L6
M4	M5	M6
N4	N5	N6

0 0.25 0.5 1 Miles

1:24,000

)(Division Breaks

][Branch Breaks

Completed Dozer Line

● Drop Point

Uncontrolled Fire Edge

Completed Line

Ⓒ Camp

Ⓡ Repeater

● Helispot

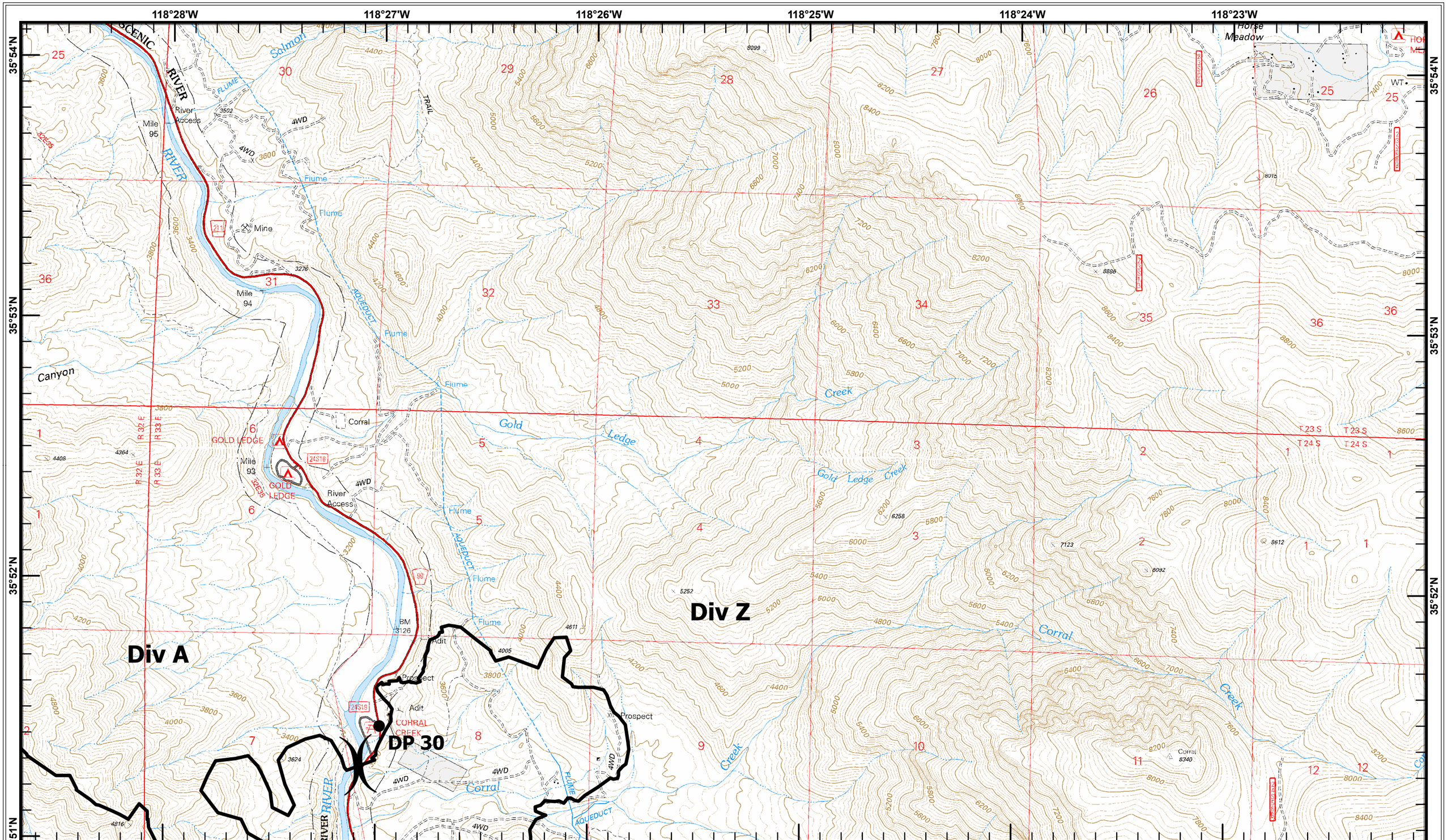

Bull Fire

CA-SQF-2701

August 3-8, 2010

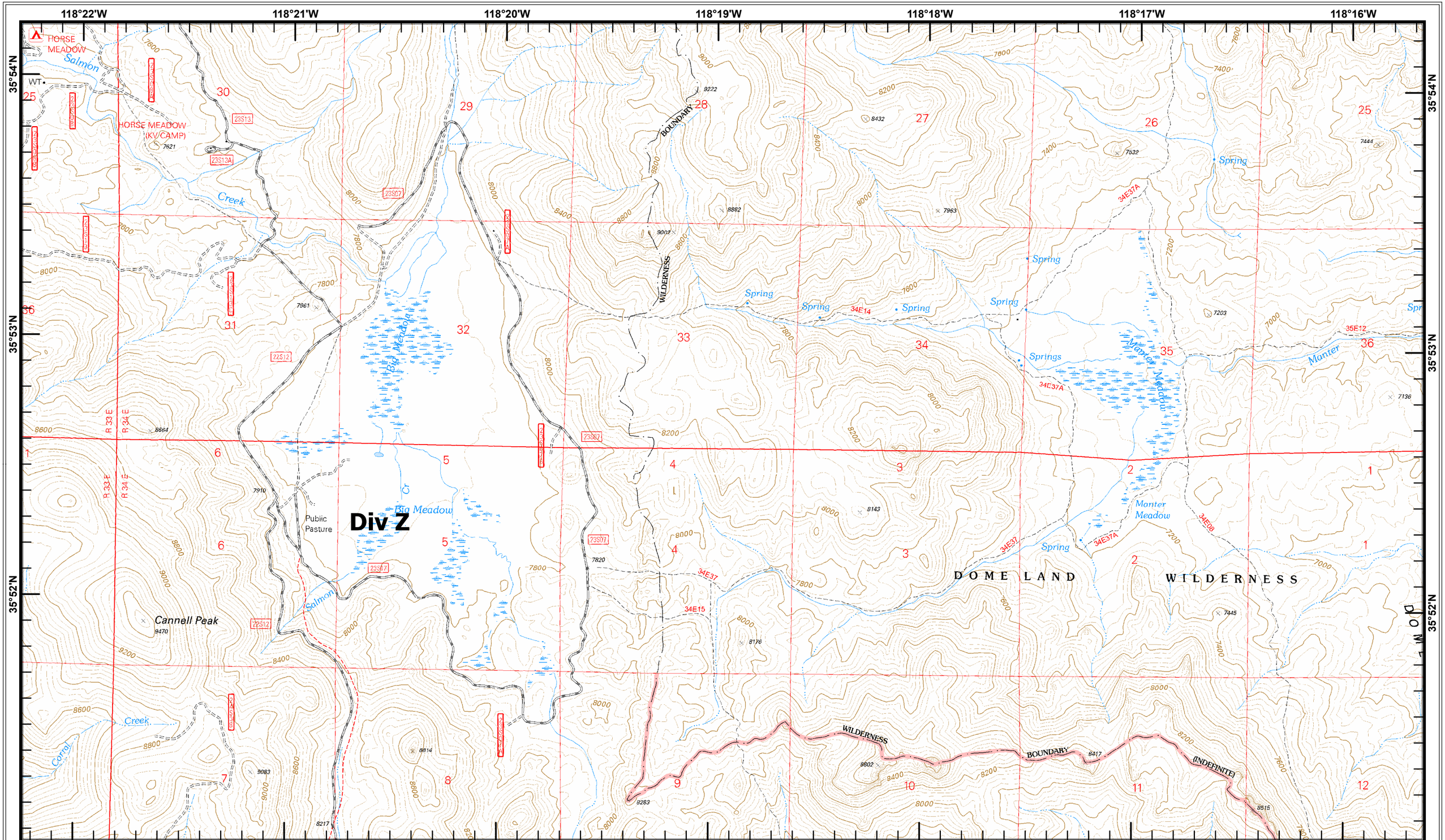

L4	L5	
M4	M5	M6
N4	N5	N6

Page: L6

Bull Fire

CA-SQF-2701

August 3-8, 2010

Division Breaks
Branch Breaks
Completed Dozer Line
Drop Point
Uncontrolled Fire Edge
Completed Line
Camp
Repeater
Helispot

0600 Hours

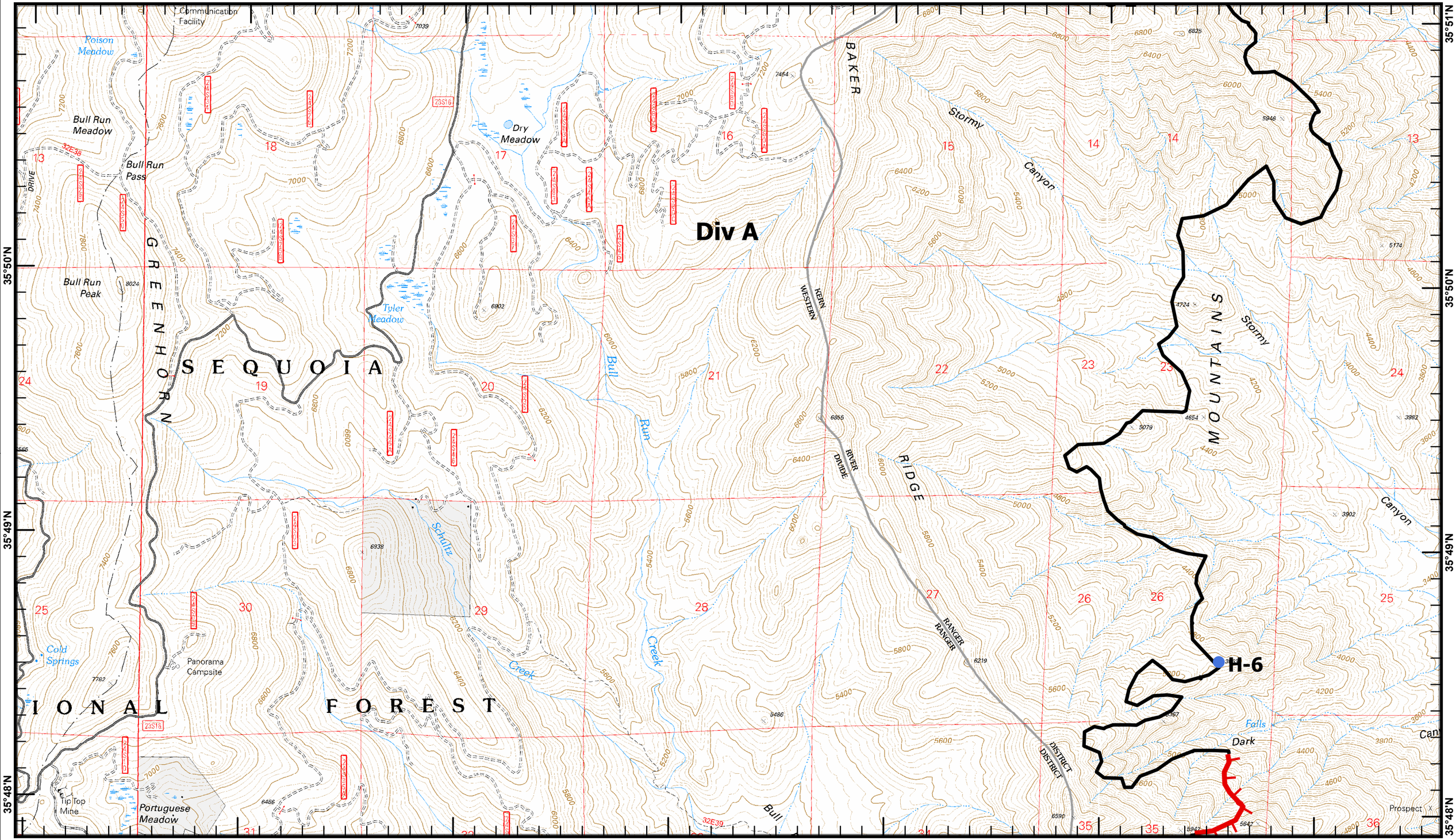
118°35'W
118°34'W
118°33'W
118°32'W
118°31'W
118°30'W
118°29'W
35°51'N
35°50'N
35°49'N
35°48'N
Communication Facility
Poison Meadow
Bull Run Meadow
Bull Run Pass
Bull Run Peak
Dry Meadow
Tyler Meadow
Div A
H-6
GREENHORN
SEQUOIA
IONAL
FOREST
BAKER
RIDGE
MOUNTAINS
Stormy
Canyon
Bull Run
Schultz
Creek
Cold Springs
Panorama Campsite
Tip Top Mine
Portuguese Meadow
Dark
Falls
Prospect
KERN
WESTERN
RIVER
DIVIDE
RANGER
DISTRICT
Miles
0
0.25
0.5
1
1:24,000
L4
L5
L6
M5
M6
N4
N5
N6
Page: M4
Bull Fire
CA-SQF-2701
August 3-8, 2010
Division Breaks
Branch Breaks
Completed Dozer Line
Drop Point
Uncontrolled Fire Edge
Completed Line
Camp
Repeater
Helispot
0600 Hours

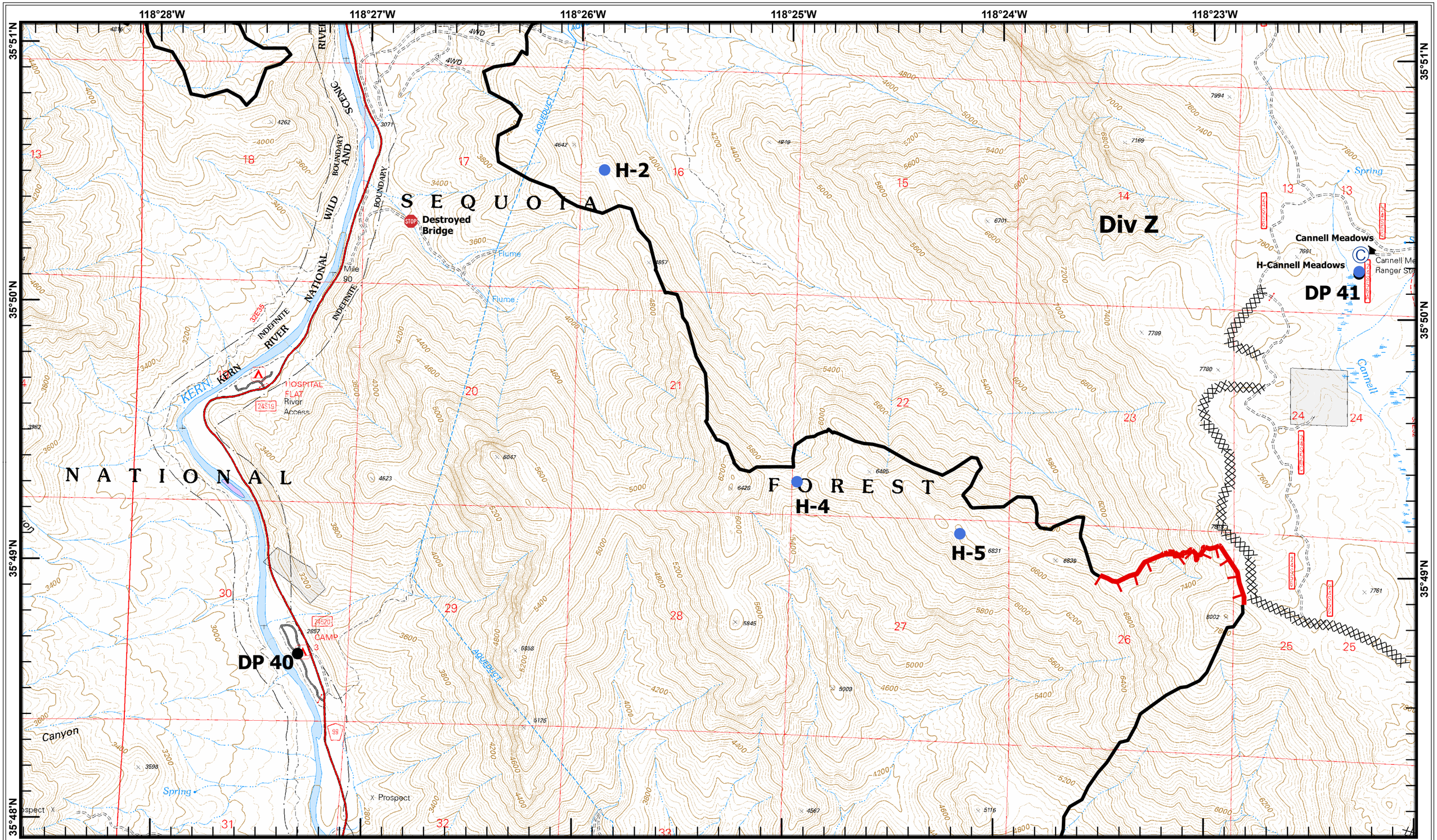
118°28'W
118°27'W
118°26'W
118°25'W
118°24'W
118°23'W
35°51'N
35°50'N
35°49'N
35°48'N
SEQUOIA
NATIONAL
FOREST
Div Z
H-2
H-4
H-5
DP 40
DP 41
Destroyed Bridge
Cannell Meadows
H-Cannell Meadows
Cannell Meadows Ranger Sta
KERN RIVER
NATIONAL WILD AND SCENIC
BOUNDARY
INDEFINITE
Flume
AQUEDUCT
Spring
Cannell
Canyon
Prospect
Mile 90
HOSPITAL FLAT
River Access
CAMP
Miles
0
0.25
0.5
1
1:24,000
L4
L5
L6
M4
M6
N4
N5
N6
Page: M5
Bull Fire
CA-SQF-2701
August 3-8, 2010
Division Breaks
Branch Breaks
Completed Dozer Line
Drop Point
Uncontrolled Fire Edge
Completed Line
Camp
Repeater
Helispot
0600 Hours

0 0.25 0.5 1 Miles

1:24,000

L4	L5	L6
M4	M5	
N4	N5	N6

Page: M6

Bull Fire

CA-SQF-2701

August 3-8, 2010

)(Division Breaks

][Branch Breaks

Completed Dozer Line

Drop Point

Uncontrolled Fire Edge

Completed Line

Ⓒ Camp

Ⓡ Repeater

Helispot

0600 Hours

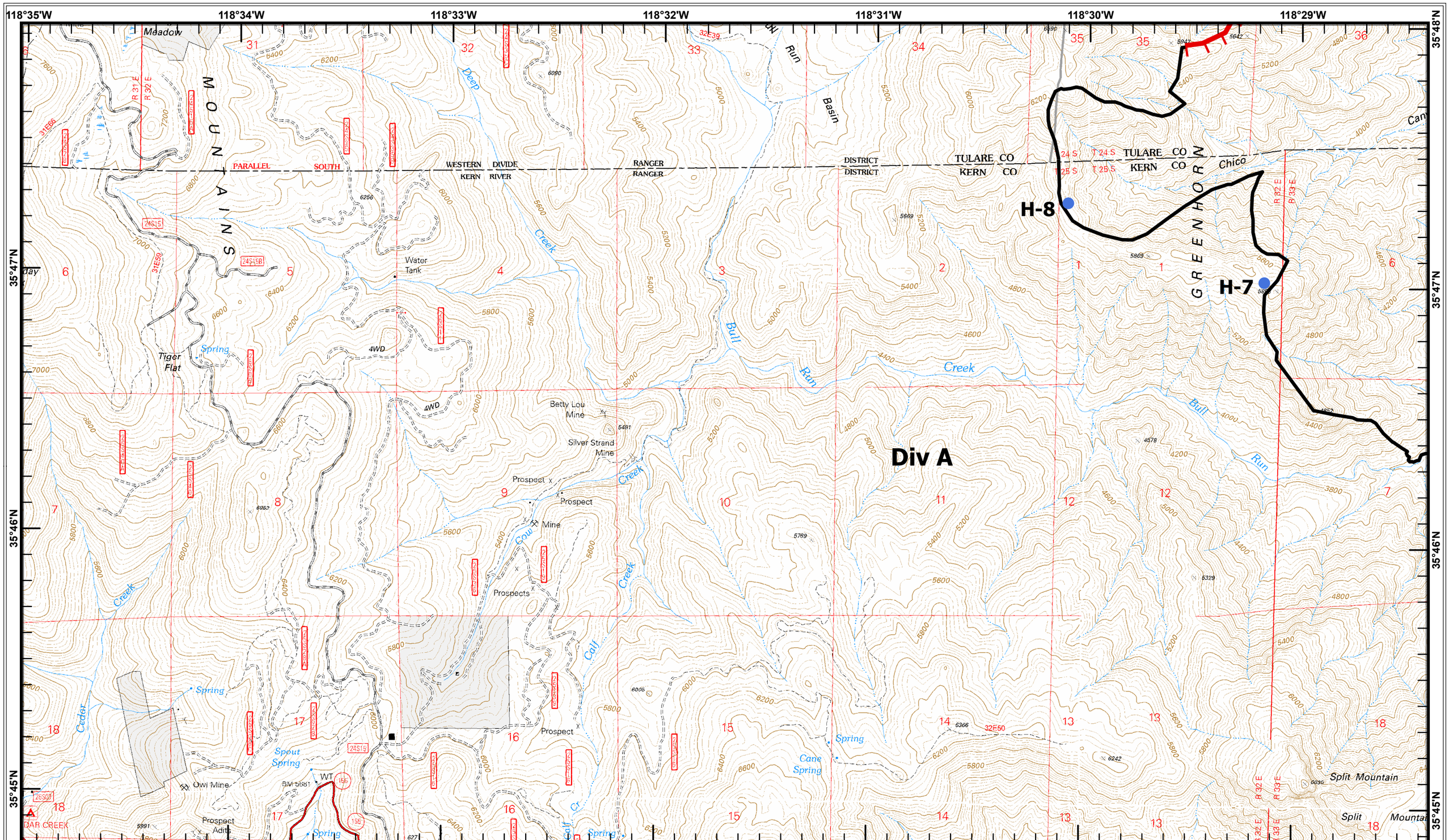

L4	L5	L6
M4	M5	M6
	N5	N6

Page: N4

Bull Fire

CA-SQF-2701

August 3-8, 2010

)(Division Breaks

][Branch Breaks

Completed Dozer Line

Drop Point

Uncontrolled Fire Edge

Completed Line

Ⓒ Camp

Ⓡ Repeater

Helispot

0600 Hours

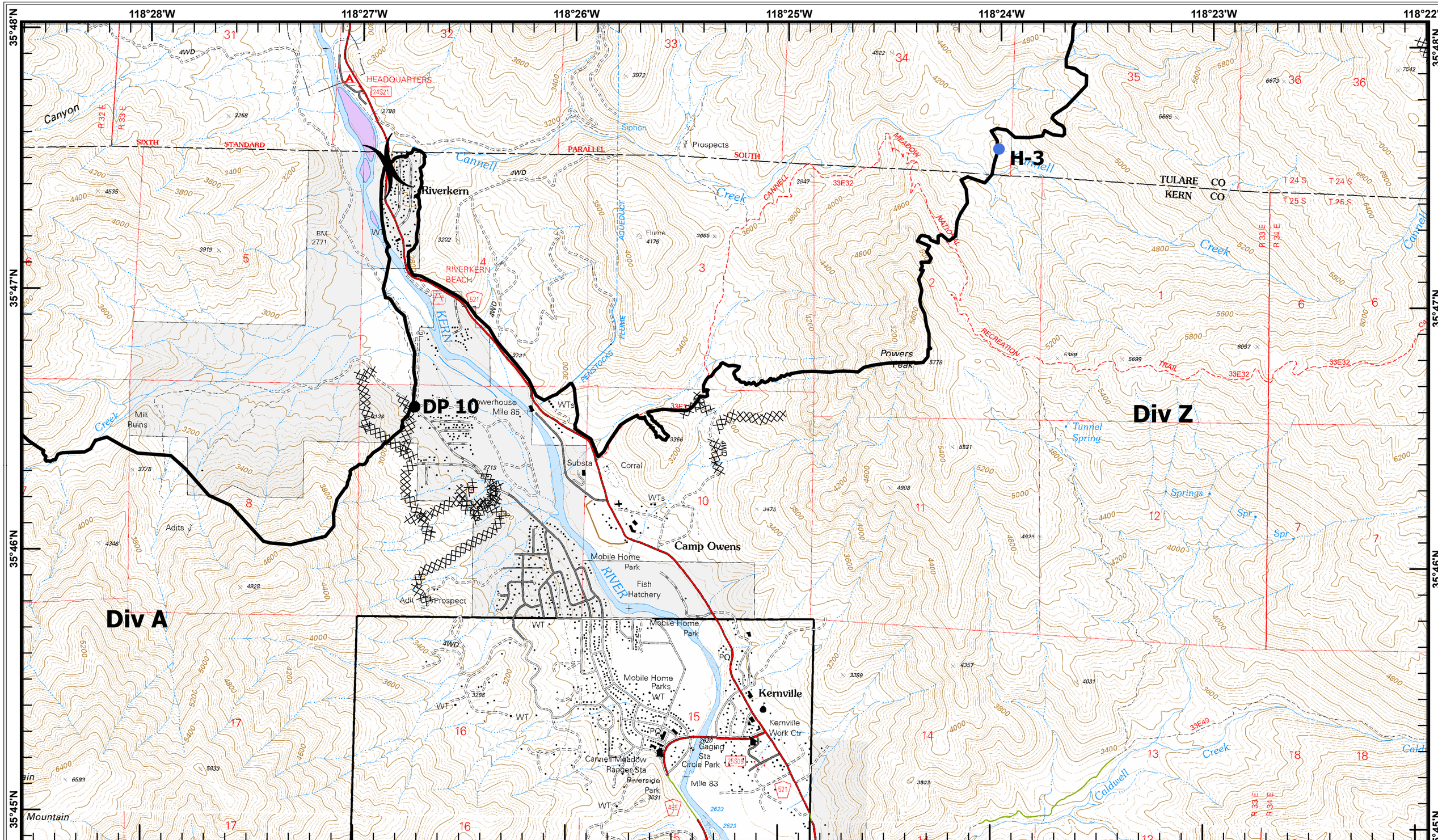
118°28'W
118°27'W
118°26'W
118°25'W
118°24'W
118°23'W
118°22'W
35°48'N
35°47'N
35°46'N
35°45'N
H-3
DP 10
Div A
Div Z
Riverkern
Camp Owens
Kernville
Powers Peak
Mill Ruins
Adits
Mountain
Canyon
Cannell Creek
Caldwell Creek
Tunnel Spring
Springs
Spr
Mobile Home Park
Fish Hatchery
Mobile Home Parks
Kernville Work Ctr
Cannell Meadow Ranger Sta
Riverside Park
Gaging Sta
Circle Park
Mile 83
Mile 85
Substa
Corral
Prospects
Siphon
Flume
Powerhouse
HEADQUARTERS
RIVERKERN BEACH
KERN RIVER
SIXTH STANDARD PARALLEL SOUTH
TULARE CO
KERN CO
CANNELL MEADOW NATIONAL RECREATION TRAIL
PENSTOCKS FLUME AQUEDUCT
Miles
0
0.25
0.5
1
1:24,000
L4
L5
L6
M4
M5
M6
N4
N6
Page: N5
Bull Fire
CA-SQF-2701
August 3-8, 2010
Division Breaks
Branch Breaks
Completed Dozer Line
Drop Point
Uncontrolled Fire Edge
Completed Line
Camp
Repeater
Helispot
0600 Hours

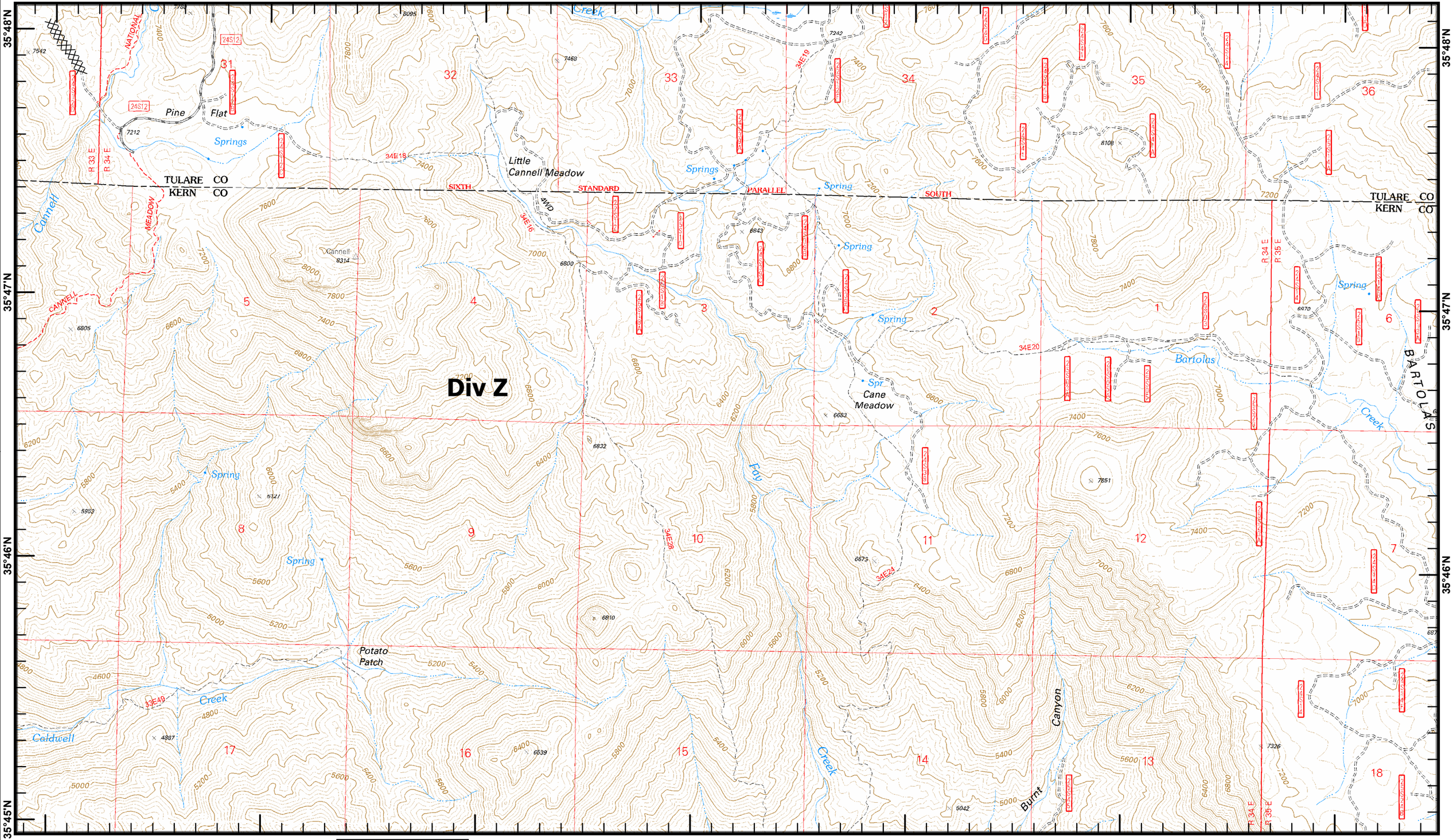

Miles
0 0.25 0.5 1
1:24,000

L4	L5	L6
M4	M5	M6
N4	N5	

Page: N6

Bull Fire

CA-SQF-2701

August 3-8, 2010

-)(Division Breaks
-][Branch Breaks
- Completed Dozer Line
- Drop Point
- Uncontrolled Fire Edge
- Completed Line
- Ⓒ Camp
- Ⓡ Repeater
- Helispot

0600 Hours