Bull Fire

CA-SQF-2701

August 2, 2010

0600 Hours

Branch I

Branch II

Branch III

Branch IV

Div A

Div C

Div E

Div H

Div J

Div R

Div S

Div T

Div W

Div Y/Z

L4

L5

L6

M4

M5

M6

N4

N5

N6

DP 10

DP 20

DP 30

DP 40

DP 41

H-1

H-2

H-3

H-4

H-5

H-6

H-7

H-8

C-2

Destroyed Bridge

Cannell Meadow

H-Cannell Spike

0 0.5 1 2 Miles

1:75,000

M5 IAP Grid Tiles

Uncontrolled Fire Edge

Completed Line

Completed Dozer Line

)(Division Breaks

][Branch Breaks

Drop Point

Repeater

Camp

Helispot

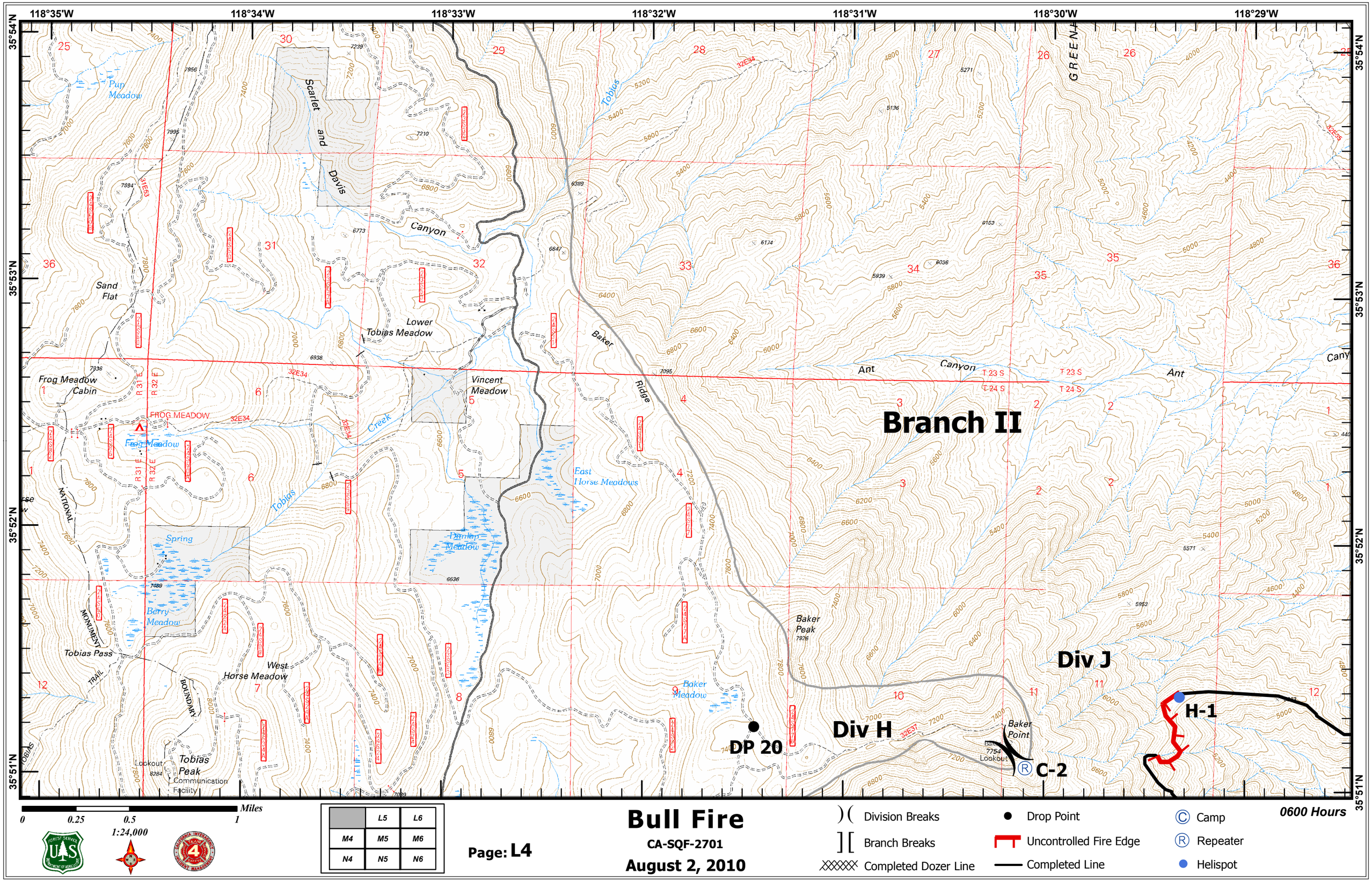

118°35'W
118°34'W
118°33'W
118°32'W
118°31'W
118°30'W
118°29'W
35°54'N
35°53'N
35°52'N
35°51'N
Branch II
Div J
Div H
DP 20
C-2
H-1
Scarlet and Davis Canyon
Pup Meadow
Sand Flat
Lower Tobias Meadow
Frog Meadow Cabin
FROG MEADOW
Frog Meadow
Vincent Meadow
Baker Ridge
Ant Canyon
Ant Canyon
Tobias Creek
East Horse Meadows
Dunlap Meadow
Spring
Berry Meadow
Tobias Pass
West Horse Meadow
Baker Peak
Baker Meadow
Baker Point
Tobias Peak
Communication Facility
Lookout
NATIONAL MONUMENT BOUNDARY TRAIL
T 23 S
T 24 S
R 31 E
R 32 E
Miles
0
0.25
0.5
1
1:24,000
L5
L6
M4
M5
M6
N4
N5
N6
Page: L4
Bull Fire
CA-SQF-2701
August 2, 2010
Division Breaks
Branch Breaks
Completed Dozer Line
Drop Point
Uncontrolled Fire Edge
Completed Line
Camp
Repeater
Helispot
0600 Hours

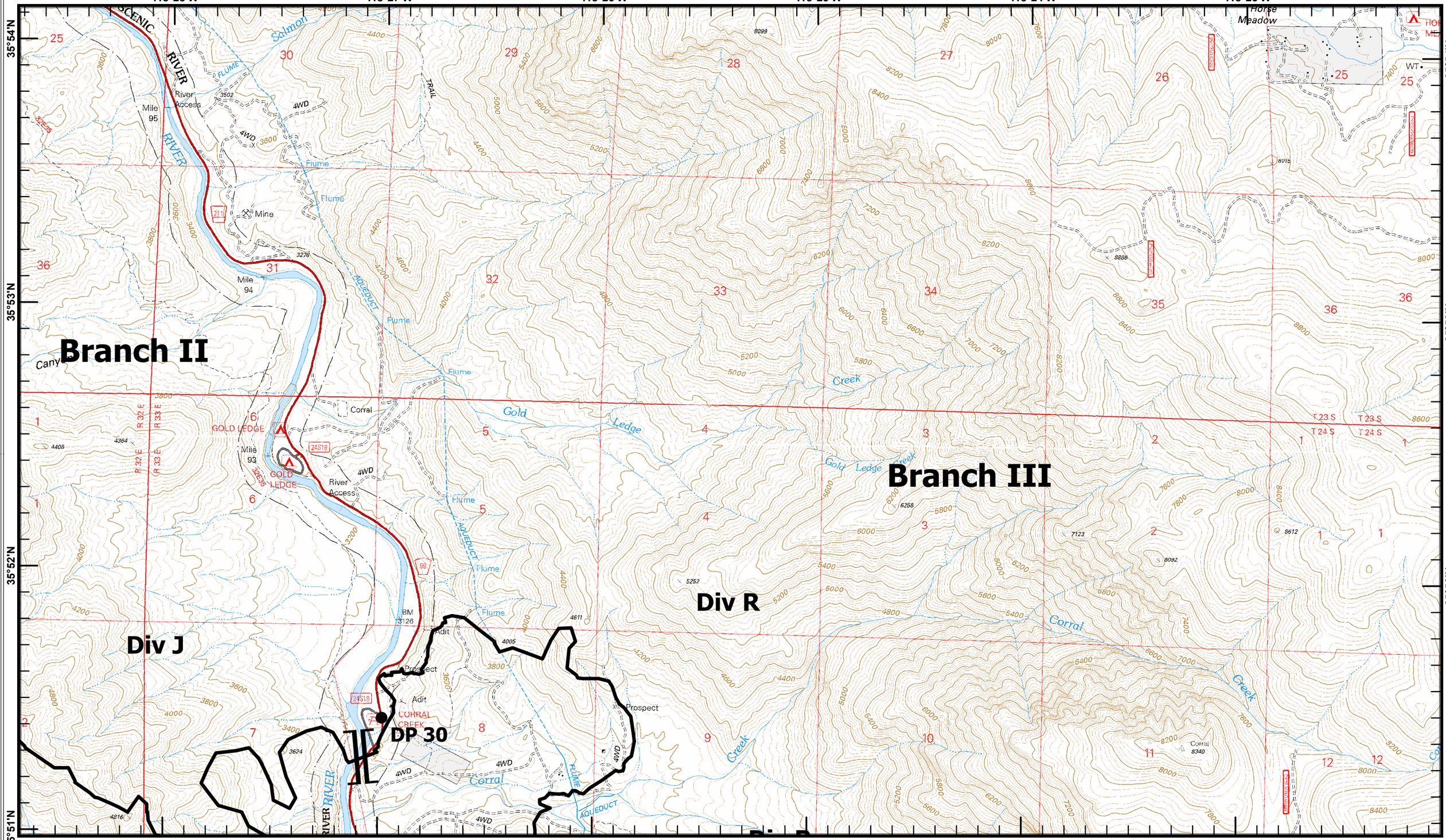

118°28'W
118°27'W
118°26'W
118°25'W
118°24'W
118°23'W
35°54'N
35°53'N
35°52'N
35°51'N
Branch II
Branch III
Div J
Div R
DP 30
SCENIC RIVER
Salmon
River Access
Mile 95
Mile 94
Mile 93
Mine
Flume
AQUEDUCT
Corral
GOLD LEDGE
Gold Ledge Creek
Corral Creek
Adit
Prospect
Horse Meadow
T 23 S
T 24 S
R 32 E
R 33 E
Miles
0
0.25
0.5
1
1:24,000
L4
L6
M4
M5
M6
N4
N5
N6
Page: L5
Bull Fire
CA-SQF-2701
August 2, 2010
Division Breaks
Branch Breaks
Completed Dozer Line
Drop Point
Uncontrolled Fire Edge
Completed Line
Camp
Repeater
Helispot
0600 Hours

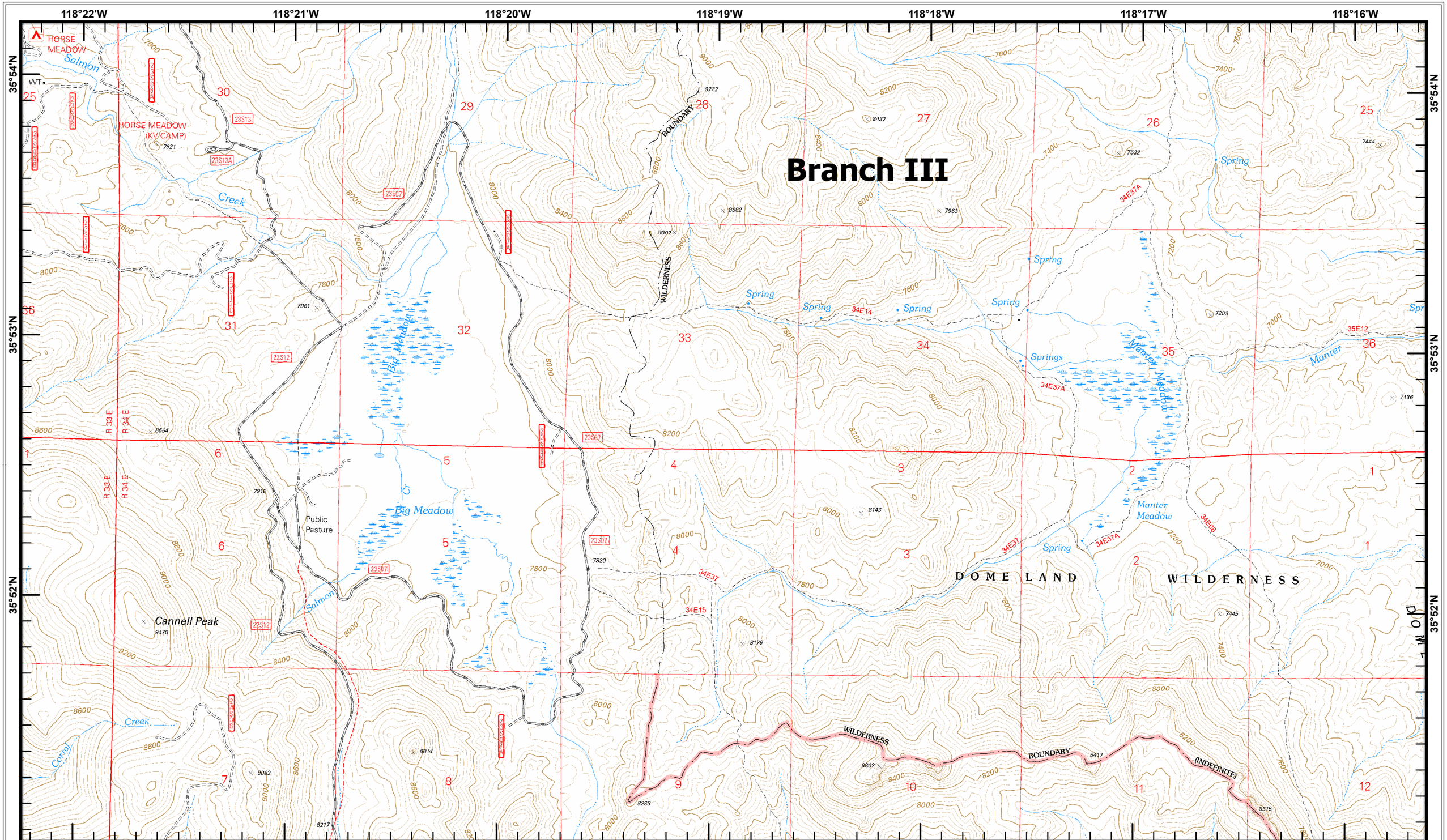

Miles
0 0.25 0.5 1
1:24,000

L4	L5	
M4	M5	M6
N4	N5	N6

Page: L6

Bull Fire

CA-SQF-2701

August 2, 2010

)(Division Breaks
][Branch Breaks
Completed Dozer Line
Drop Point
Uncontrolled Fire Edge
Completed Line
Ⓒ Camp
Ⓡ Repeater
Helispot

0600 Hours

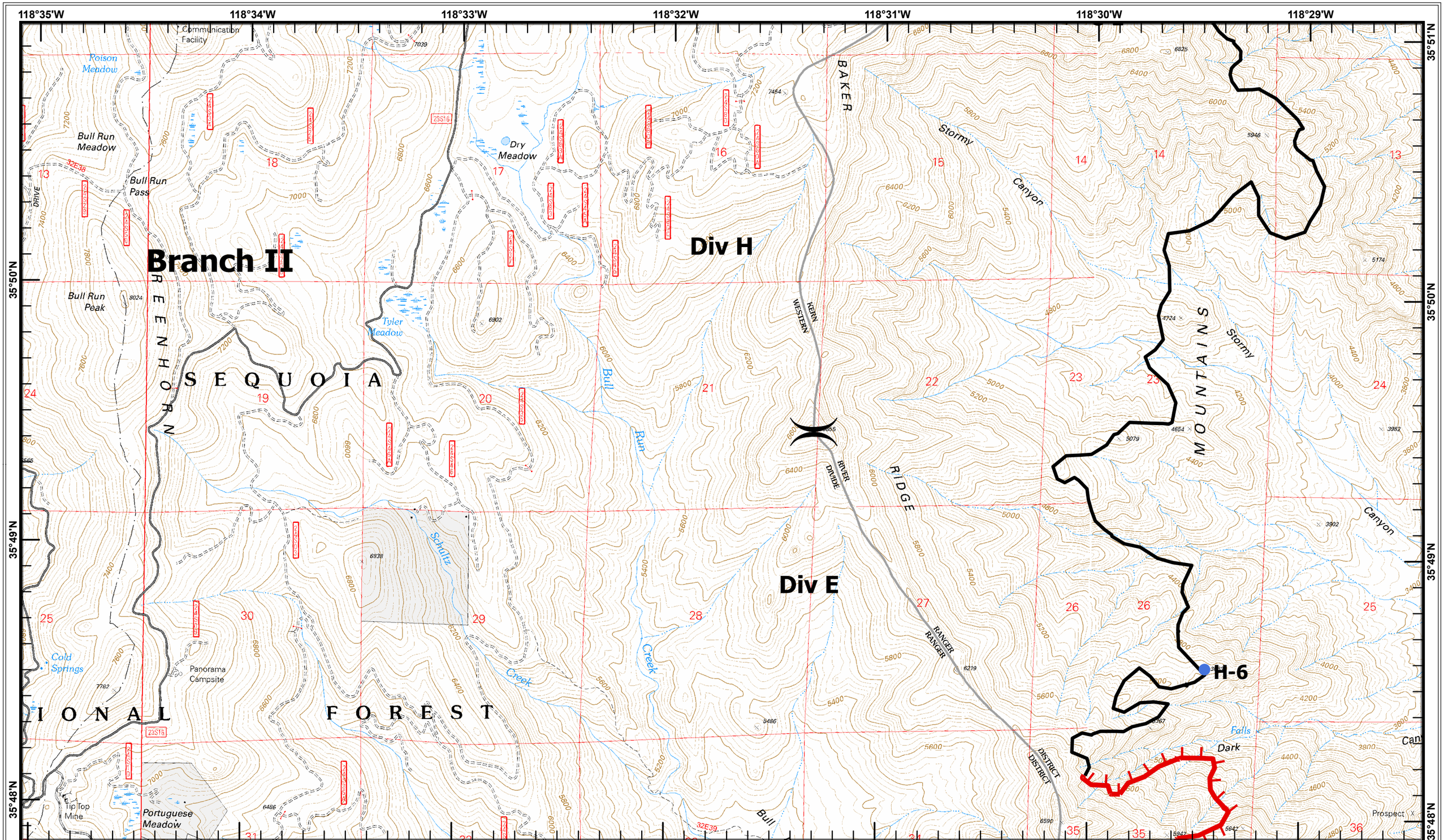
118°35'W
118°34'W
118°33'W
118°32'W
118°31'W
118°30'W
118°29'W
35°51'N
35°50'N
35°49'N
35°48'N
Communication Facility
Poison Meadow
Bull Run Meadow
Bull Run Pass
Bull Run Peak
Dry Meadow
Tyler Meadow
Branch II
Div H
Div E
SEQUOIA
FOREST
Stormy Canyon
Stormy Canyon
MOUNTAINS
BAKER
RIDGE
KERN
WESTERN
RIVER
DIVIDE
RANGER
DISTRICT
Bull Run
Schultz Creek
Creek
Cold Springs
Panorama Campsite
Tip Top Mine
Portuguese Meadow
Dark Falls
Prospect
H-6
Miles
0
0.25
0.5
1
1:24,000
L4
L5
L6
M5
M6
N4
N5
N6
Page: M4
Bull Fire
CA-SQF-2701
August 2, 2010
Division Breaks
Branch Breaks
Completed Dozer Line
Drop Point
Uncontrolled Fire Edge
Completed Line
Camp
Repeater
Helispot
0600 Hours

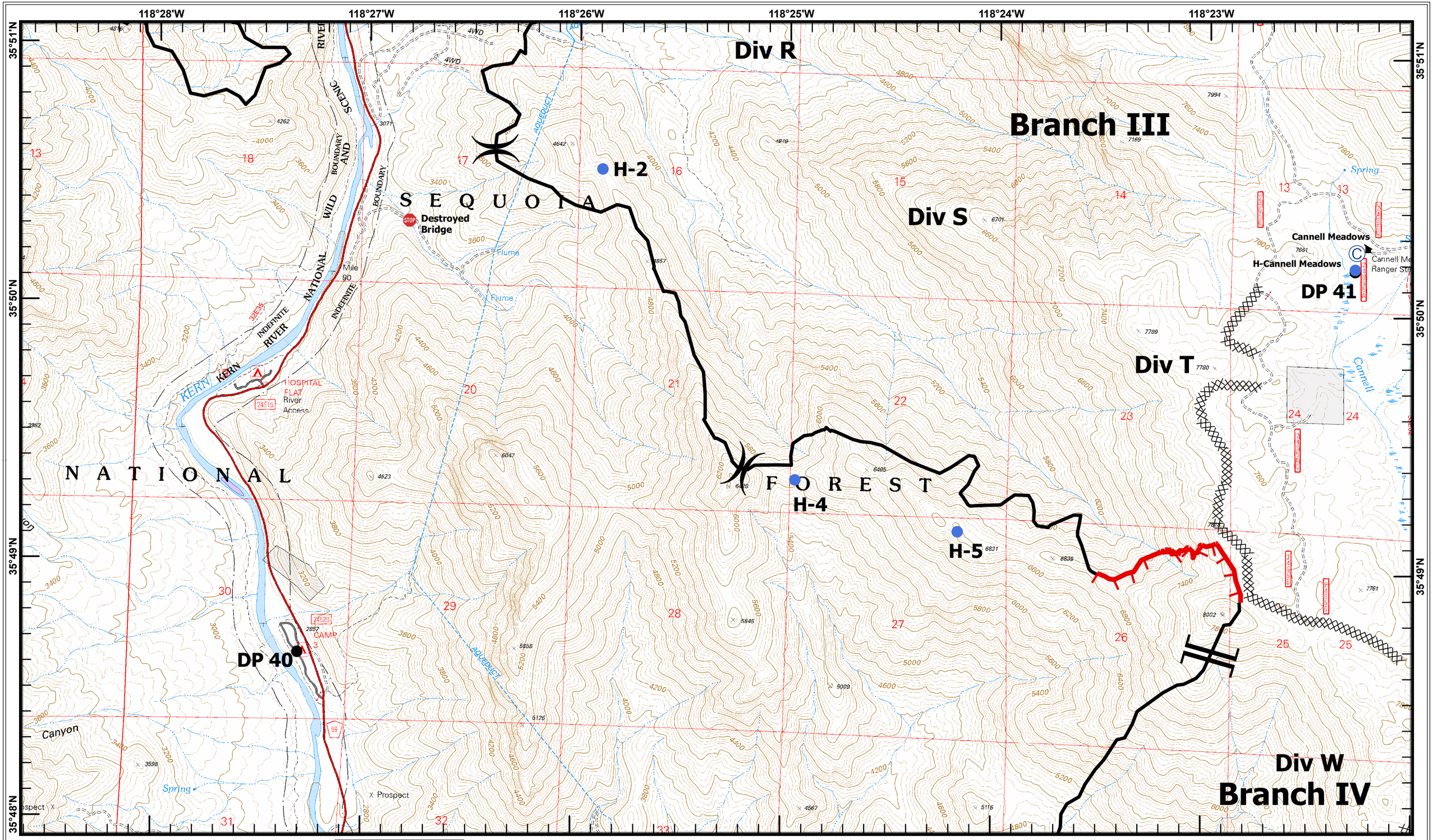

118°28'W
118°27'W
118°26'W
118°25'W
118°24'W
118°23'W
35°51'N
35°50'N
35°49'N
35°48'N
Div R
Branch III
Div S
Div T
Div W
Branch IV
H-2
H-4
H-5
DP 40
DP 41
Destroyed Bridge
Cannell Meadows
H-Cannell Meadows
SEQUOIA
NATIONAL
FOREST
KERN RIVER
NATIONAL WILD AND SCENIC
INDEFINITE BOUNDARY
HOSPITAL FLAT
River Access
CAMP
Canyon
Spring
Prospect
Flume
AQUEDUCT
Cannell
Spring
Miles
0
0.25
0.5
1
1:24,000
L4
L5
L6
M4
M6
N4
N5
N6
Page: M5
Bull Fire
CA-SQF-2701
August 2, 2010
Division Breaks
Branch Breaks
Completed Dozer Line
Drop Point
Uncontrolled Fire Edge
Completed Line
Camp
Repeater
Helispot
0600 Hours

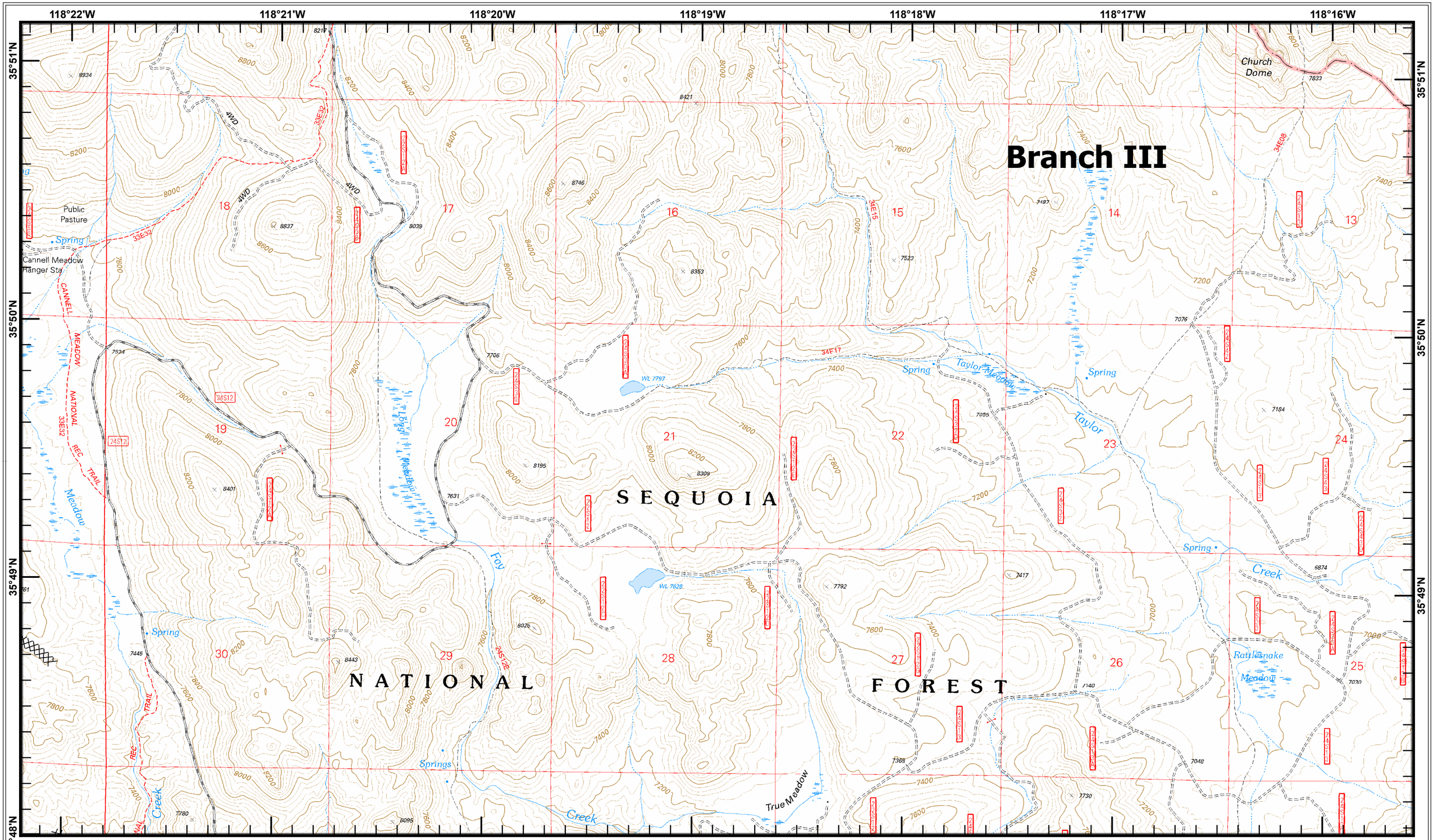

0 0.25 0.5 1 Miles

1:24,000

L4	L5	L6
M4	M5	
N4	N5	N6

Page: M6

Bull Fire

CA-SQF-2701

August 2, 2010

)(Division Breaks

][Branch Breaks

Completed Dozer Line

Drop Point

Uncontrolled Fire Edge

Completed Line

Ⓒ Camp

Ⓡ Repeater

Helispot

0600 Hours

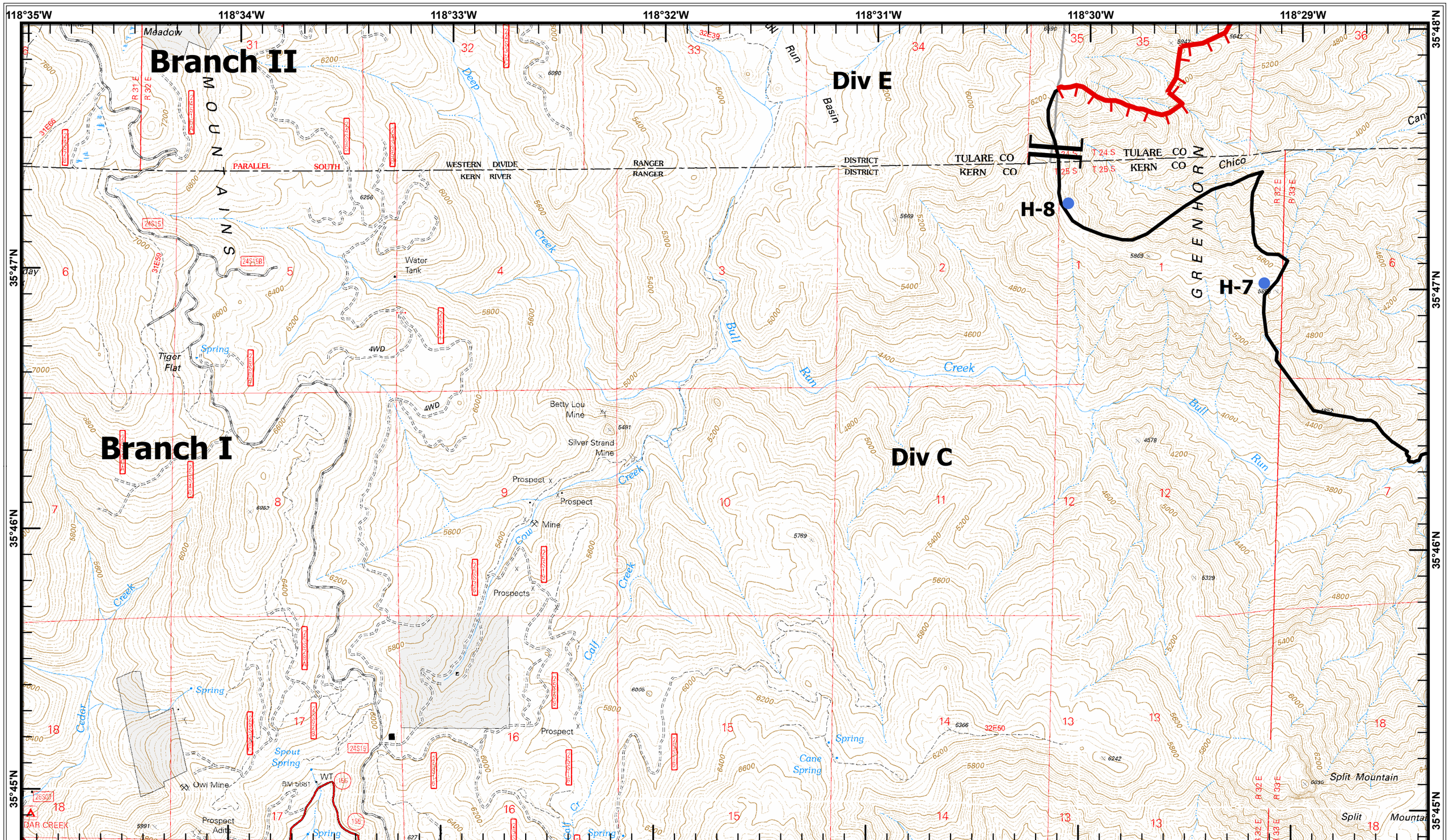

L4	L5	L6
M4	M5	M6
	N5	N6

Page: N4

Bull Fire

CA-SQF-2701

August 2, 2010

)(Division Breaks

][Branch Breaks

Completed Dozer Line

Drop Point

Uncontrolled Fire Edge

Completed Line

Ⓒ Camp

Ⓡ Repeater

Helispot

0600 Hours

Bull Fire

CA-SQF-2701

August 2, 2010

0600 Hours

Page: N5

L4	L5	L6
M4	M5	M6
N4		N6

Miles: 0 — 0.25 — 0.5 — 1

1:24,000

)(Division Breaks

][Branch Breaks

Completed Dozer Line

Drop Point

Uncontrolled Fire Edge

Completed Line

Camp

Repeater

Helispot

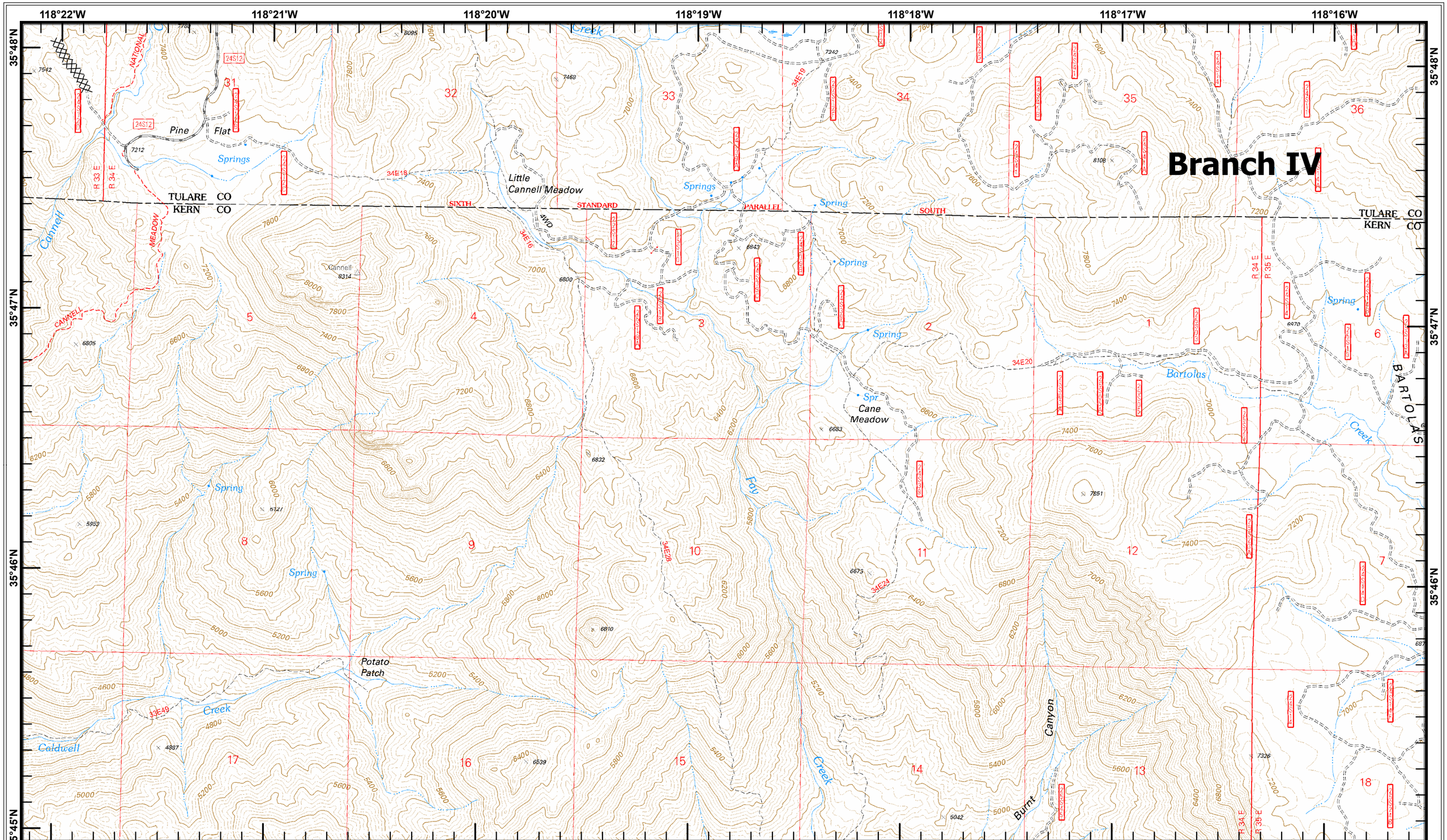

0 0.25 0.5 1 Miles

1:24,000

L4	L5	L6
M4	M5	M6
N4	N5	

Page: N6

Bull Fire

CA-SQF-2701

August 2, 2010

)(Division Breaks

][Branch Breaks

Completed Dozer Line

Drop Point

Uncontrolled Fire Edge

Completed Line

Camp

Repeater

Helispot

0600 Hours