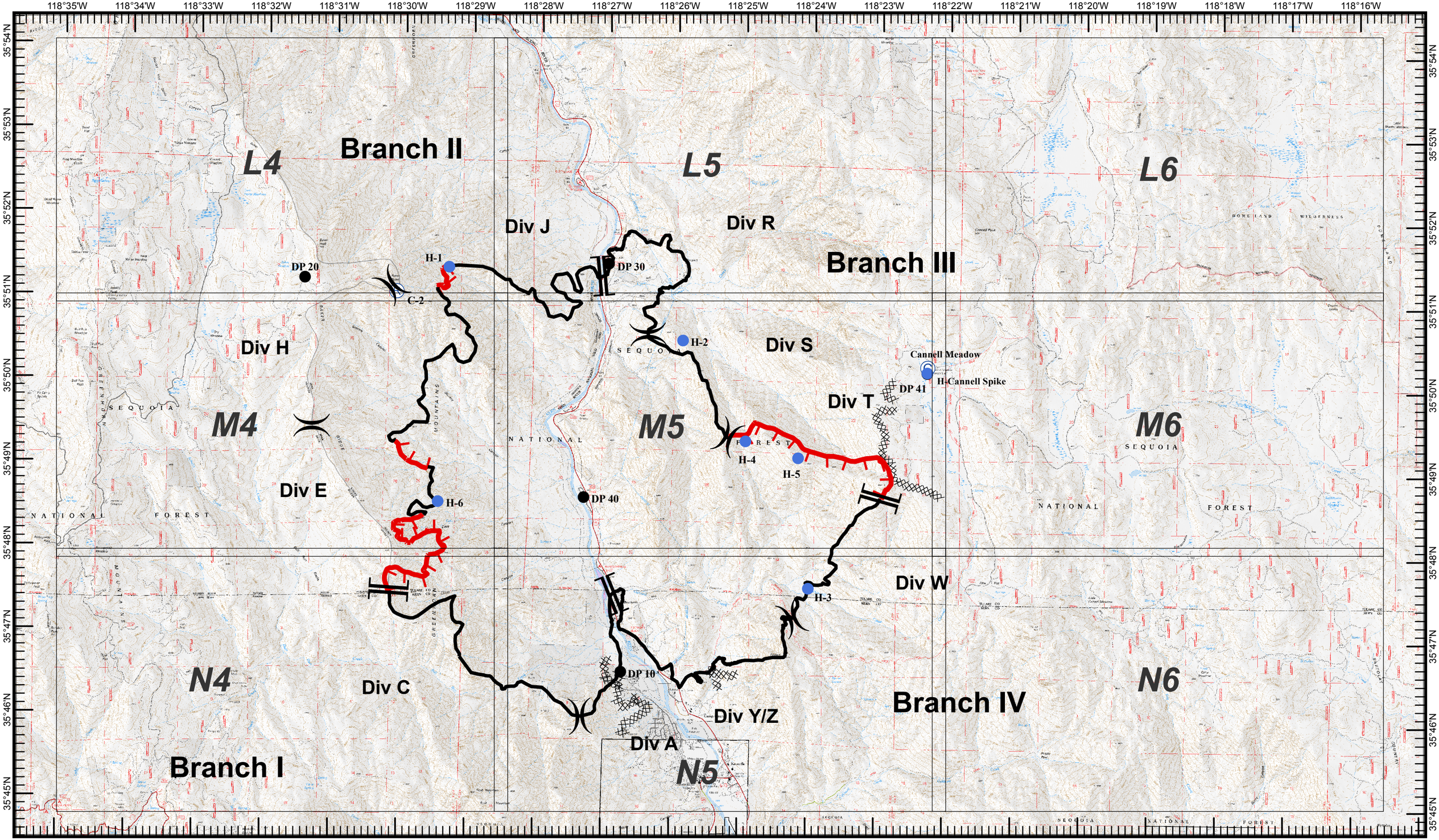
118°35'W
118°34'W
118°33'W
118°32'W
118°31'W
118°30'W
118°29'W
118°28'W
118°27'W
118°26'W
118°25'W
118°24'W
118°23'W
118°22'W
118°21'W
118°20'W
118°19'W
118°18'W
118°17'W
118°16'W
35°54'N
35°53'N
35°52'N
35°51'N
35°50'N
35°49'N
35°48'N
35°47'N
35°46'N
35°45'N
L4
Branch II
L5
L6
Div J
Div R
Branch III
DP 20
H-1
C-2
DP 30
H-2
Div H
Div S
Cannell Meadow
H-Cannell Spike
DP 41
Div T
M4
M5
M6
H-4
H-5
Div E
H-6
DP 40
H-3
Div W
N4
Div C
DP 10
Div Y/Z
Branch IV
N6
Div A
Branch I
N5
SEQUOIA
NATIONAL
FOREST
0 0.5 1 2 Miles
1:75,000
M5 IAP Grid Tiles
Uncontrolled Fire Edge
Completed Line
Completed Dozer Line
Bull Fire
CA-SQF-2701
July 31, 2010
Division Breaks
Branch Breaks
Drop Point
Repeater
Camp
Helispot
0600 Hours

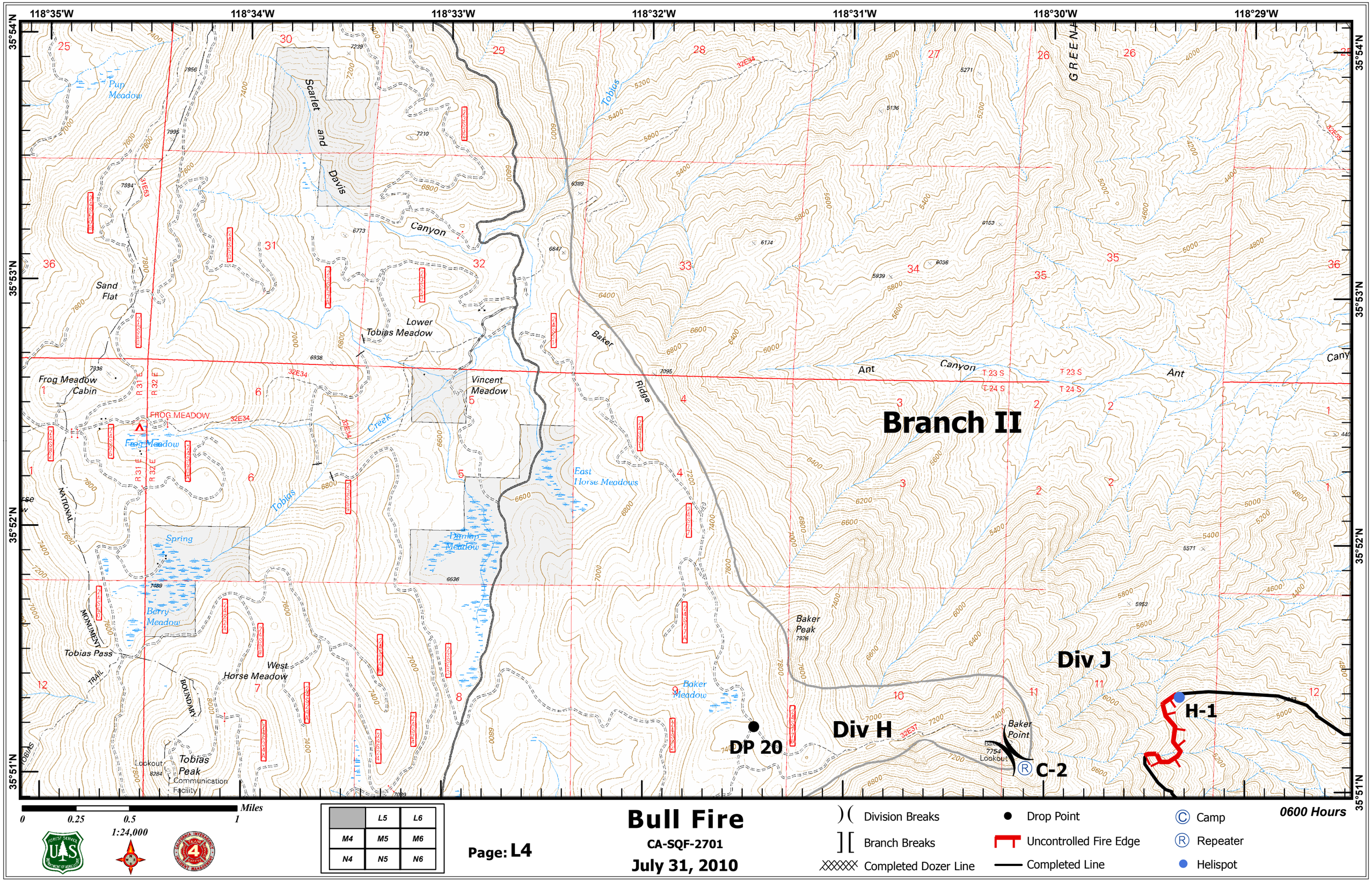

118°35'W
118°34'W
118°33'W
118°32'W
118°31'W
118°30'W
118°29'W
35°54'N
35°53'N
35°52'N
35°51'N
Branch II
Div J
Div H
DP 20
C-2
H-1
Scarlet and Davis Canyon
Pup Meadow
Sand Flat
Lower Tobias Meadow
Frog Meadow Cabin
FROG MEADOW
Frog Meadow
Vincent Meadow
Baker Ridge
Ant Canyon
Ant Canyon
Tobias Creek
East Horse Meadows
Dunlap Meadow
Spring
Berry Meadow
Tobias Pass
West Horse Meadow
Baker Peak
Baker Meadow
Baker Point
Tobias Peak
Communication Facility
Lookout
NATIONAL MONUMENT BOUNDARY TRAIL
T 23 S
T 24 S
R 31 E
R 32 E
Miles
0
0.25
0.5
1
1:24,000
L5
L6
M4
M5
M6
N4
N5
N6
Page: L4
Bull Fire
CA-SQF-2701
July 31, 2010
Division Breaks
Branch Breaks
Completed Dozer Line
Drop Point
Uncontrolled Fire Edge
Completed Line
Camp
Repeater
Helispot
0600 Hours

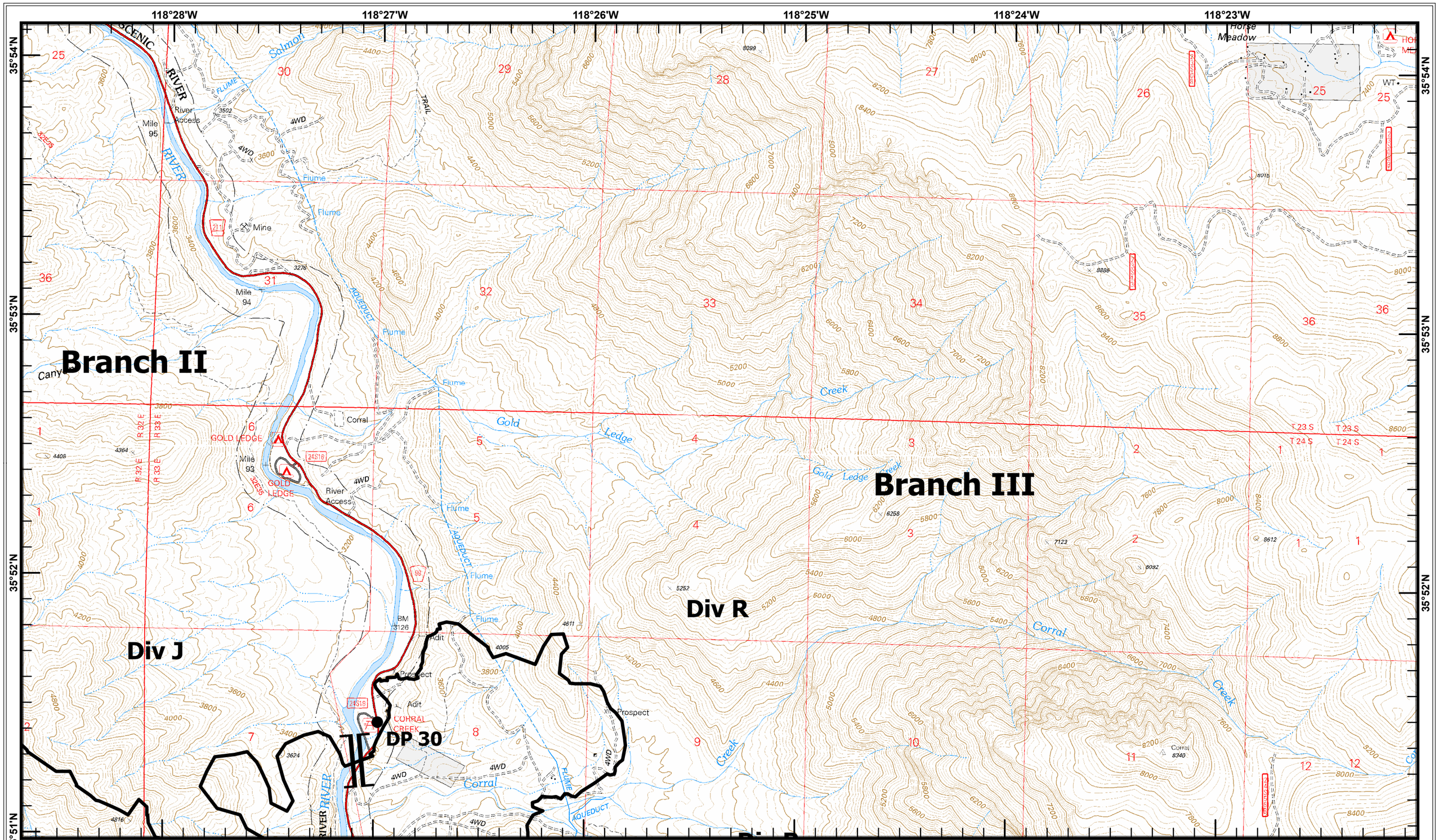

L4		L6
M4	M5	M6
N4	N5	N6

Page: L5

Bull Fire

CA-SQF-2701

July 31, 2010

)(Division Breaks

][Branch Breaks

Completed Dozer Line

Drop Point

Uncontrolled Fire Edge

Completed Line

Ⓒ Camp

Ⓡ Repeater

Helispot

0600 Hours

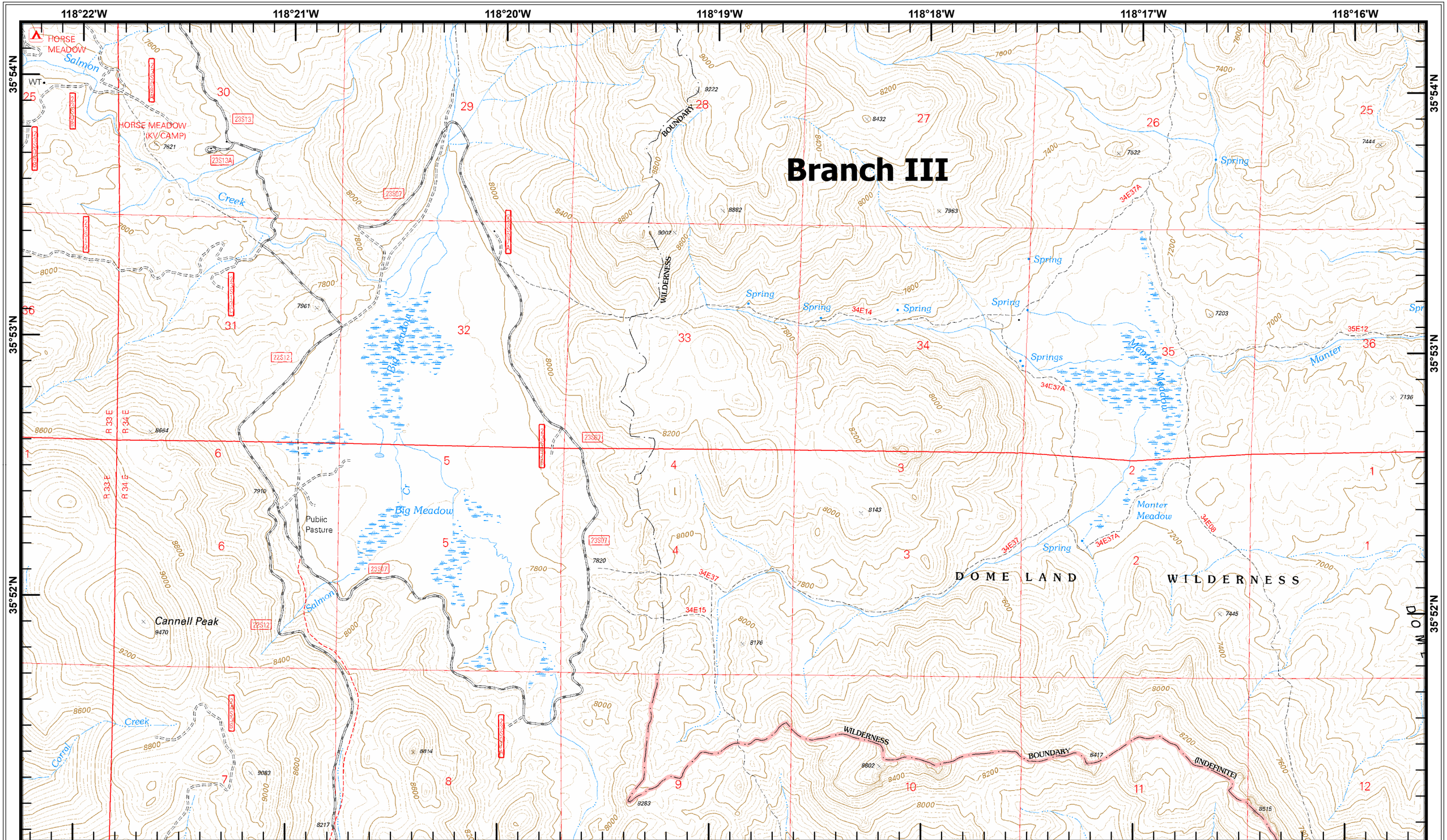

Miles
0 0.25 0.5 1
1:24,000

L4	L5	
M4	M5	M6
N4	N5	N6

Page: L6

Bull Fire

CA-SQF-2701

July 31, 2010

)(Division Breaks
][Branch Breaks
Completed Dozer Line
Drop Point
Uncontrolled Fire Edge
Completed Line
Camp
Repeater
Helispot

0600 Hours

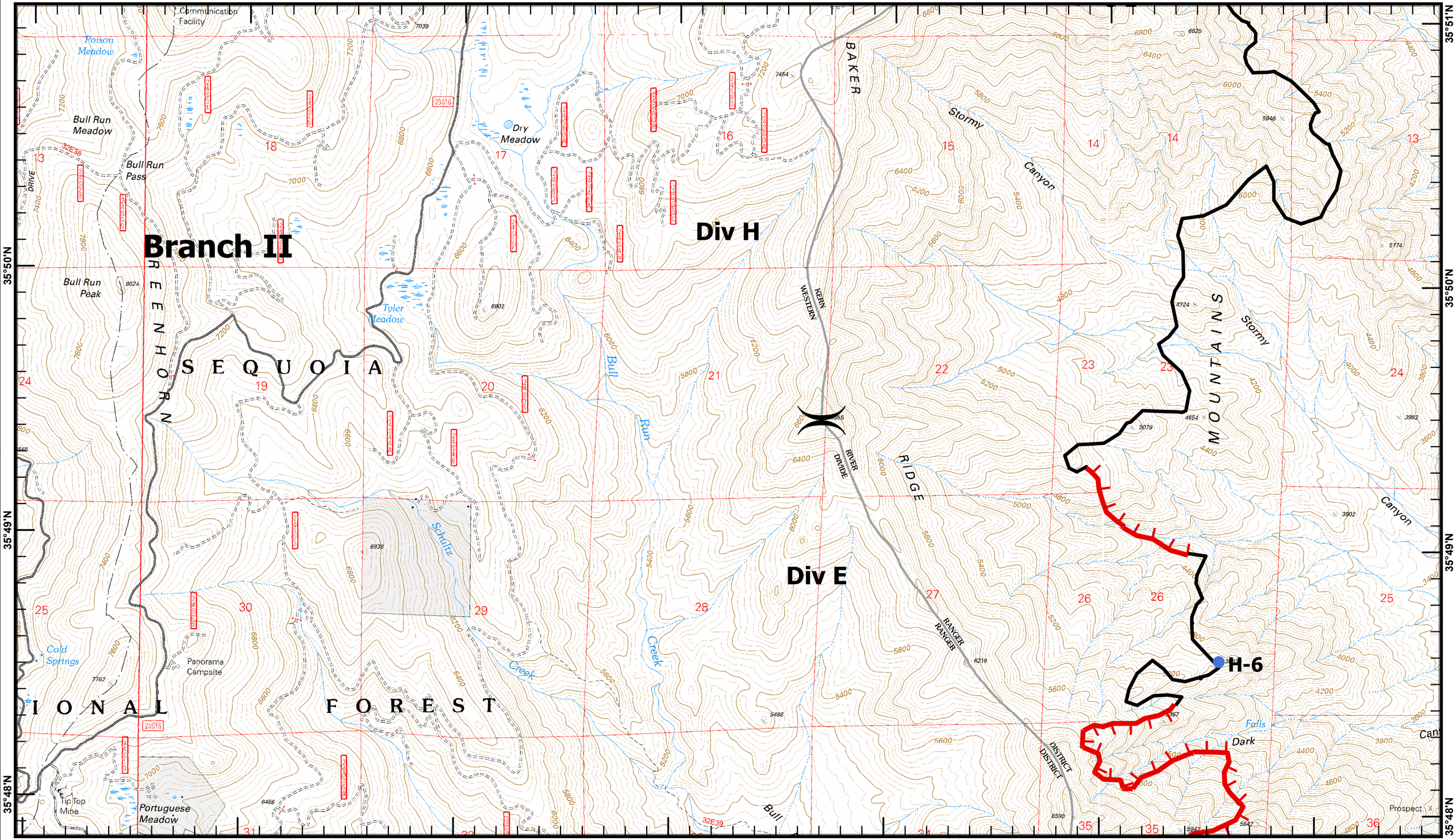

0 0.25 0.5 1 Miles

1:24,000

L4	L5	L6
	M5	M6
N4	N5	N6

Page: M4

Bull Fire

CA-SQF-2701

July 31, 2010

- Division Breaks
- Branch Breaks
- Completed Dozer Line
- Drop Point
- Uncontrolled Fire Edge
- Completed Line
- Camp
- Repeater
- Helispot

0600 Hours

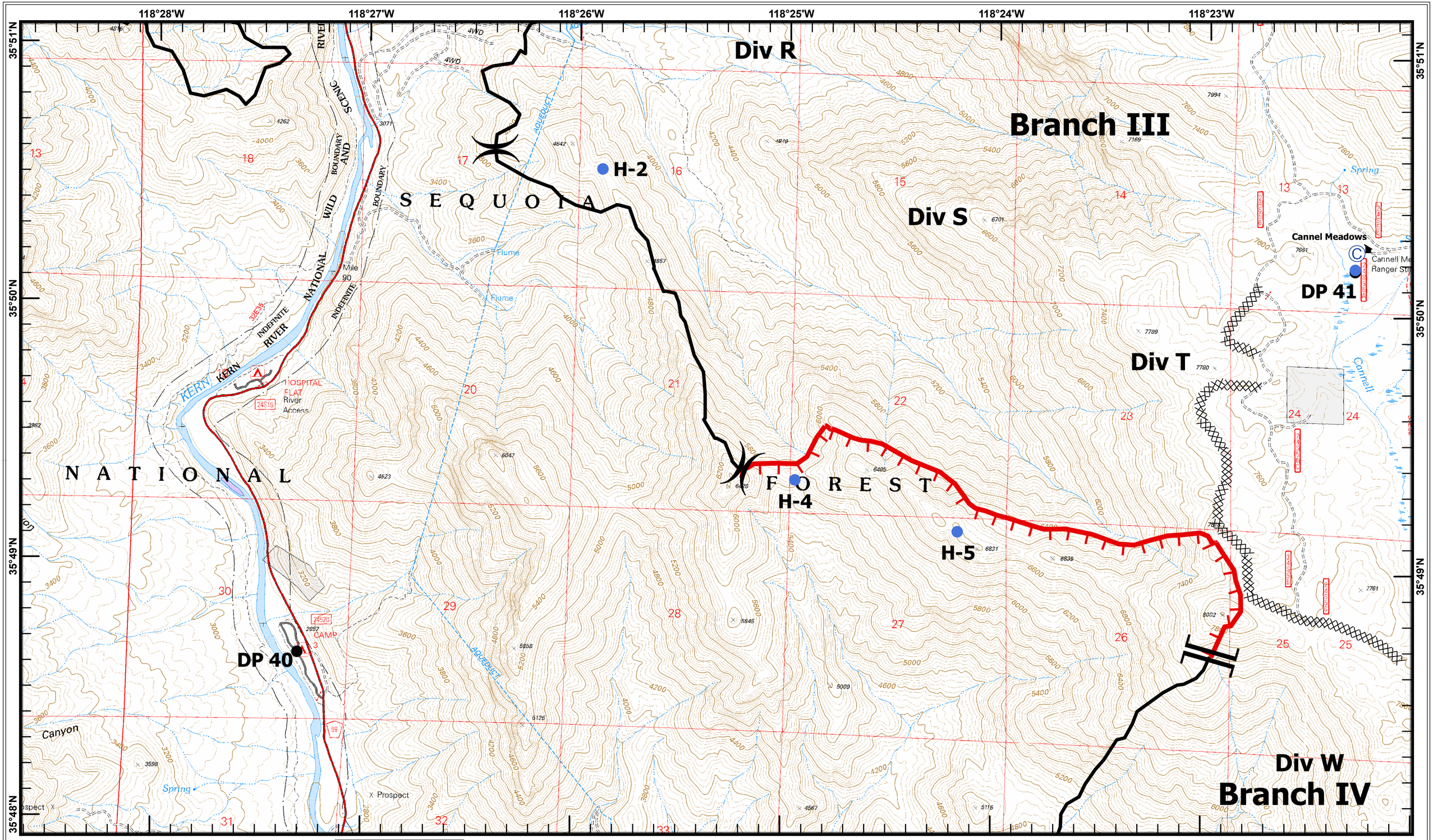

L4	L5	L6
M4		M6
N4	N5	N6

Page: M5

Bull Fire

CA-SQF-2701

July 31, 2010

)(Division Breaks

][Branch Breaks

Completed Dozer Line

Drop Point

Uncontrolled Fire Edge

Completed Line

Ⓒ Camp

Ⓡ Repeater

Helispot

0600 Hours

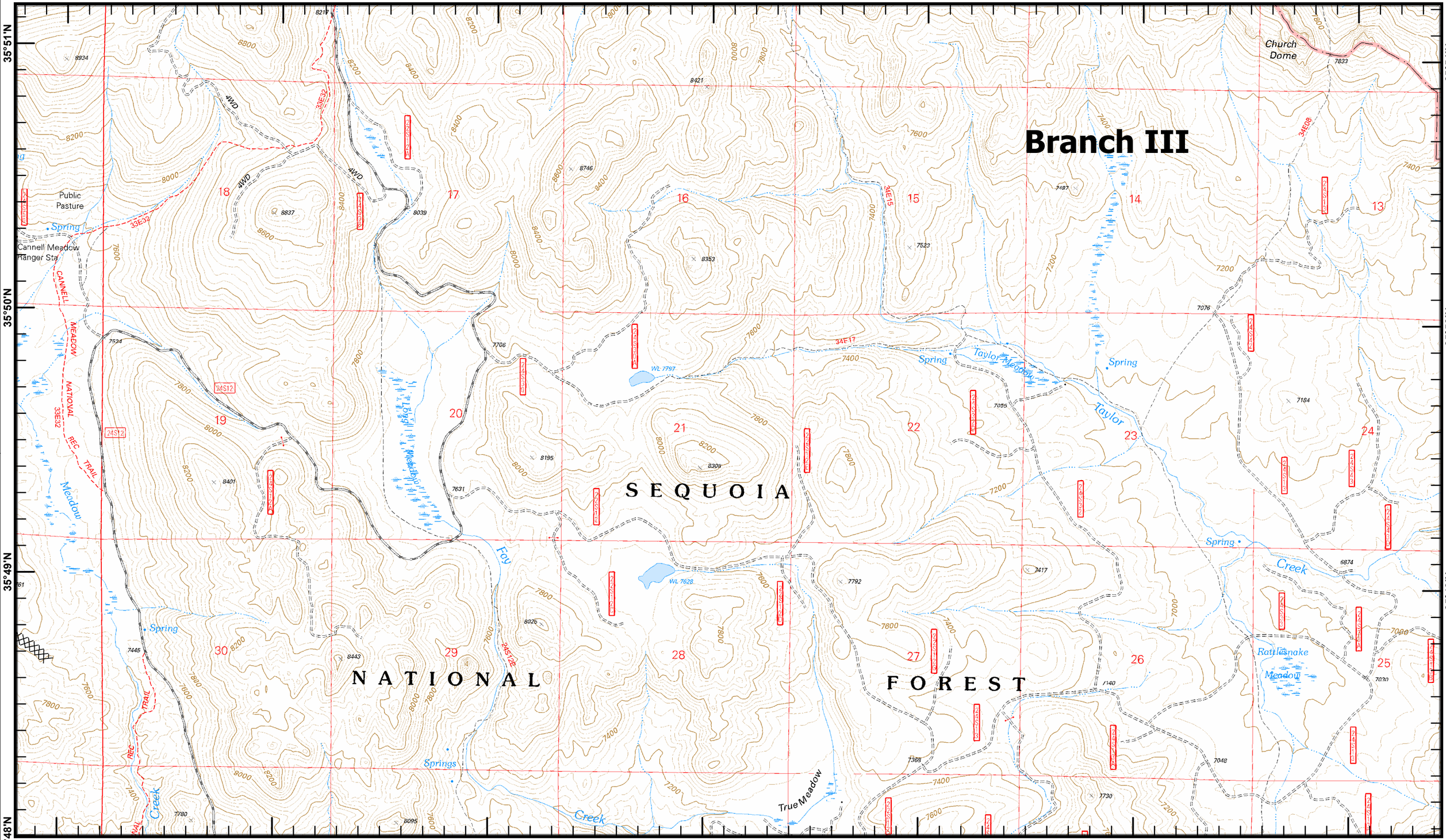

Miles
0 0.25 0.5 1
1:24,000

L4	L5	L6
M4	M5	
N4	N5	N6

Page: M6

Bull Fire

CA-SQF-2701

July 31, 2010

)(Division Breaks
][Branch Breaks
Completed Dozer Line
Drop Point
Uncontrolled Fire Edge
Completed Line
Ⓒ Camp
Ⓡ Repeater
Helispot

0600 Hours

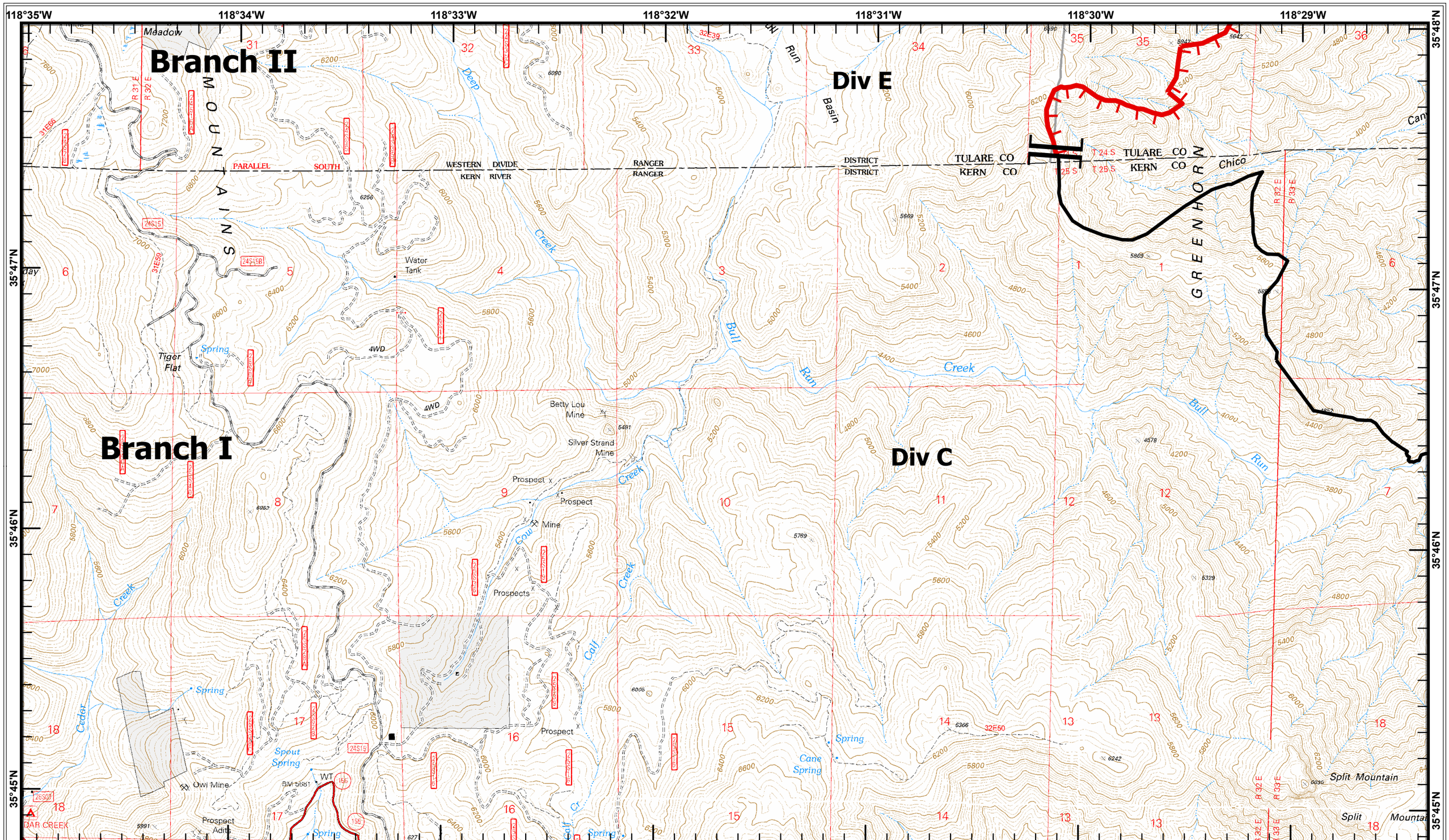

Miles
0 0.25 0.5 1
1:24,000

L4	L5	L6
M4	M5	M6
	N5	N6

Page: N4

Bull Fire

CA-SQF-2701

July 31, 2010

)(Division Breaks
][Branch Breaks
Completed Dozer Line
Drop Point
Uncontrolled Fire Edge
Completed Line
Ⓒ Camp
Ⓡ Repeater
Helispot

0600 Hours

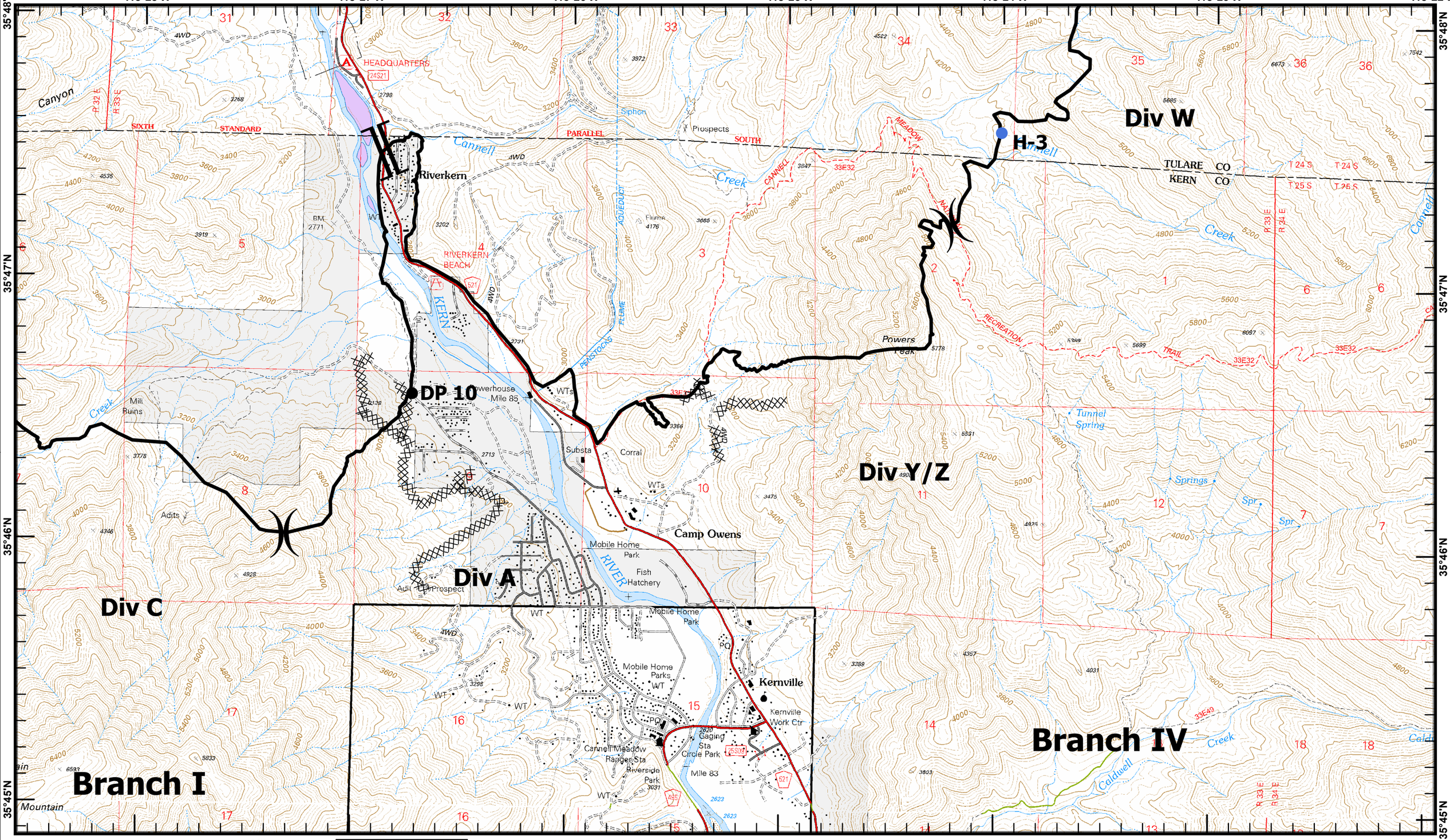

0 0.25 0.5 1 Miles

1:24,000

L4	L5	L6
M4	M5	M6
N4		N6

Page: N5

Bull Fire

CA-SQF-2701

July 31, 2010

- Division Breaks
- Branch Breaks
- Completed Dozer Line
- Drop Point
- Uncontrolled Fire Edge
- Completed Line
- Camp
- Repeater
- Helispot

0600 Hours

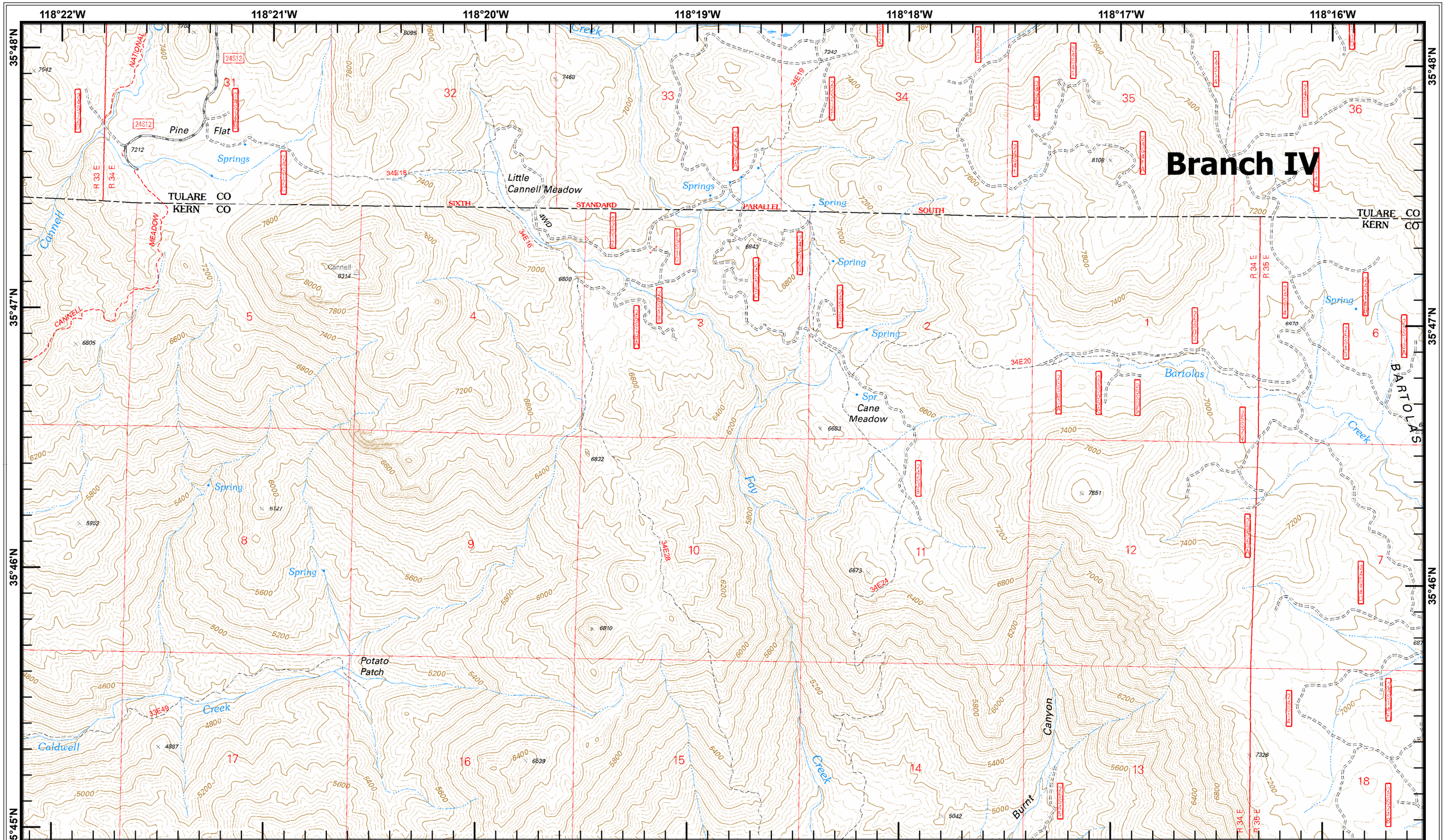

Miles
0 0.25 0.5 1
1:24,000

L4	L5	L6
M4	M5	M6
N4	N5	

Page: N6

Bull Fire

CA-SQF-2701

July 31, 2010

)(Division Breaks
][Branch Breaks
Completed Dozer Line
Drop Point
Uncontrolled Fire Edge
Completed Line
Camp
Repeater
Helispot

0600 Hours