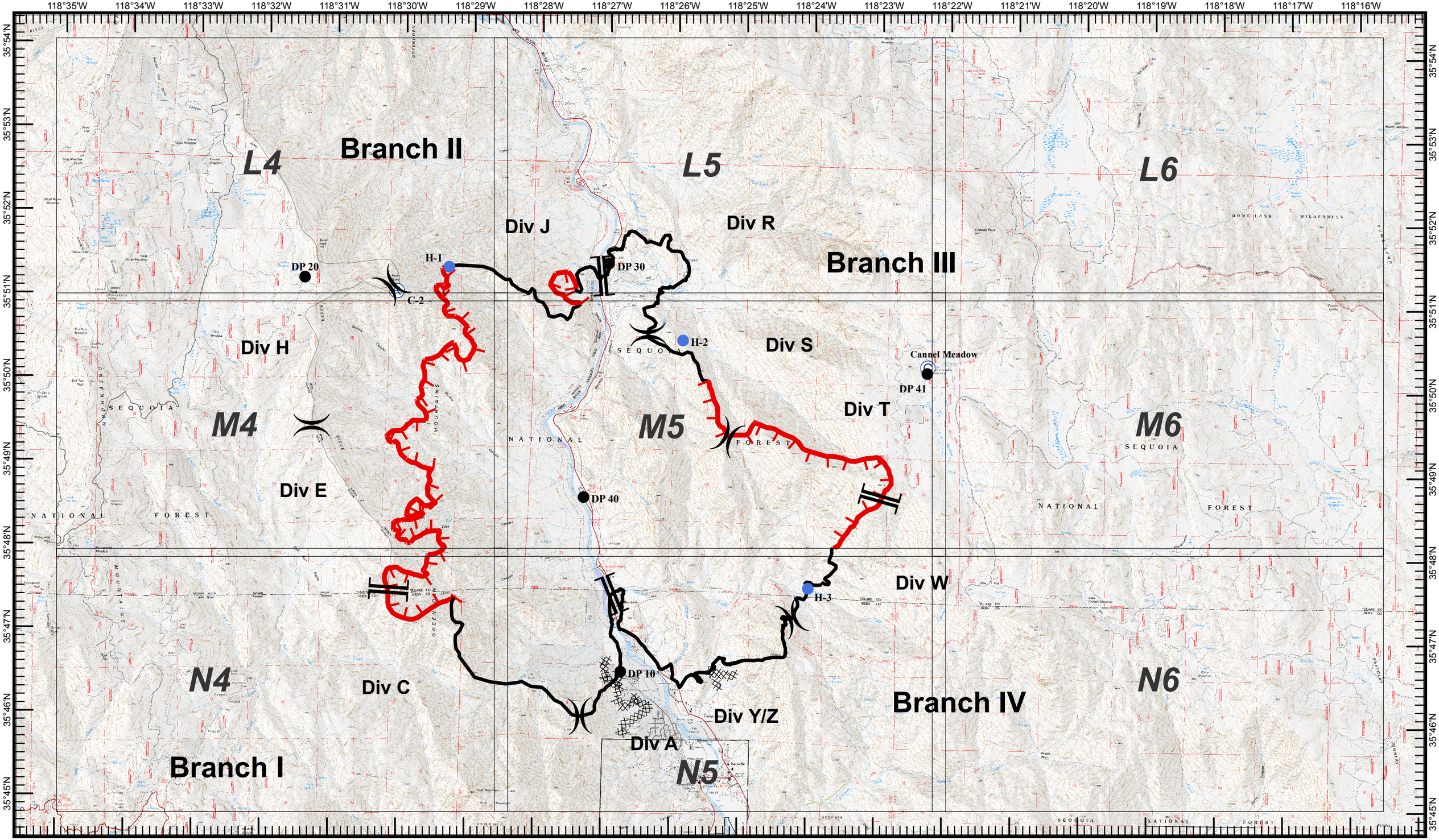
118°35'W
118°34'W
118°33'W
118°32'W
118°31'W
118°30'W
118°29'W
118°28'W
118°27'W
118°26'W
118°25'W
118°24'W
118°23'W
118°22'W
118°21'W
118°20'W
118°19'W
118°18'W
118°17'W
118°16'W
35°54'N
35°53'N
35°52'N
35°51'N
35°50'N
35°49'N
35°48'N
35°47'N
35°46'N
35°45'N
L4
Branch II
L5
L6
Div J
Div R
Branch III
DP 20
H-1
DP 30
C-2
H-2
Div H
Div S
Cannel Meadow
DP 41
Div T
M4
M5
M6
Div E
DP 40
Div W
H-3
N4
Div C
DP 10
Branch IV
N6
Div Y/Z
Div A
Branch I
N5
SEQUOIA
NATIONAL
FOREST
Miles
0 0.5 1 2
1:75,000
M5 IAP Grid Tiles
Uncontrolled Fire Edge
Completed Line
Completed Dozer Line
Bull Fire
CA-SQF-2701
July 30, 2010
Division Breaks
Branch Breaks
Drop Point
Repeater
Camp
Repeater
Helispot
0600 Hours

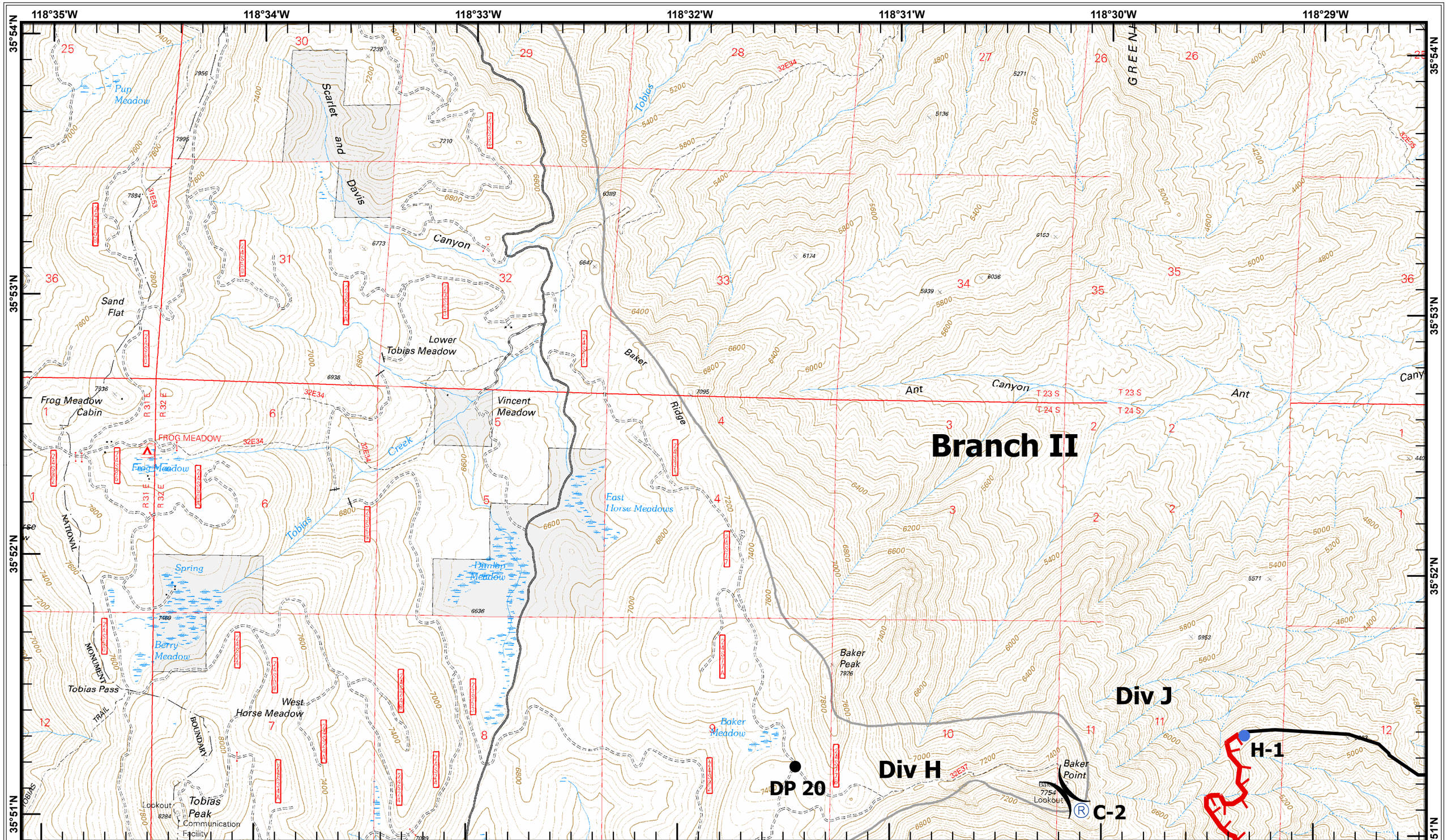

0 0.25 0.5 1 Miles

1:24,000

	L5	L6
M4	M5	M6
N4	N5	N6

Page: L4

Bull Fire

CA-SQF-2701

July 30, 2010

)(Division Breaks

][Branch Breaks

Completed Dozer Line

Drop Point

Uncontrolled Fire Edge

Completed Line

Camp

Repeater

Helispot

0600 Hours

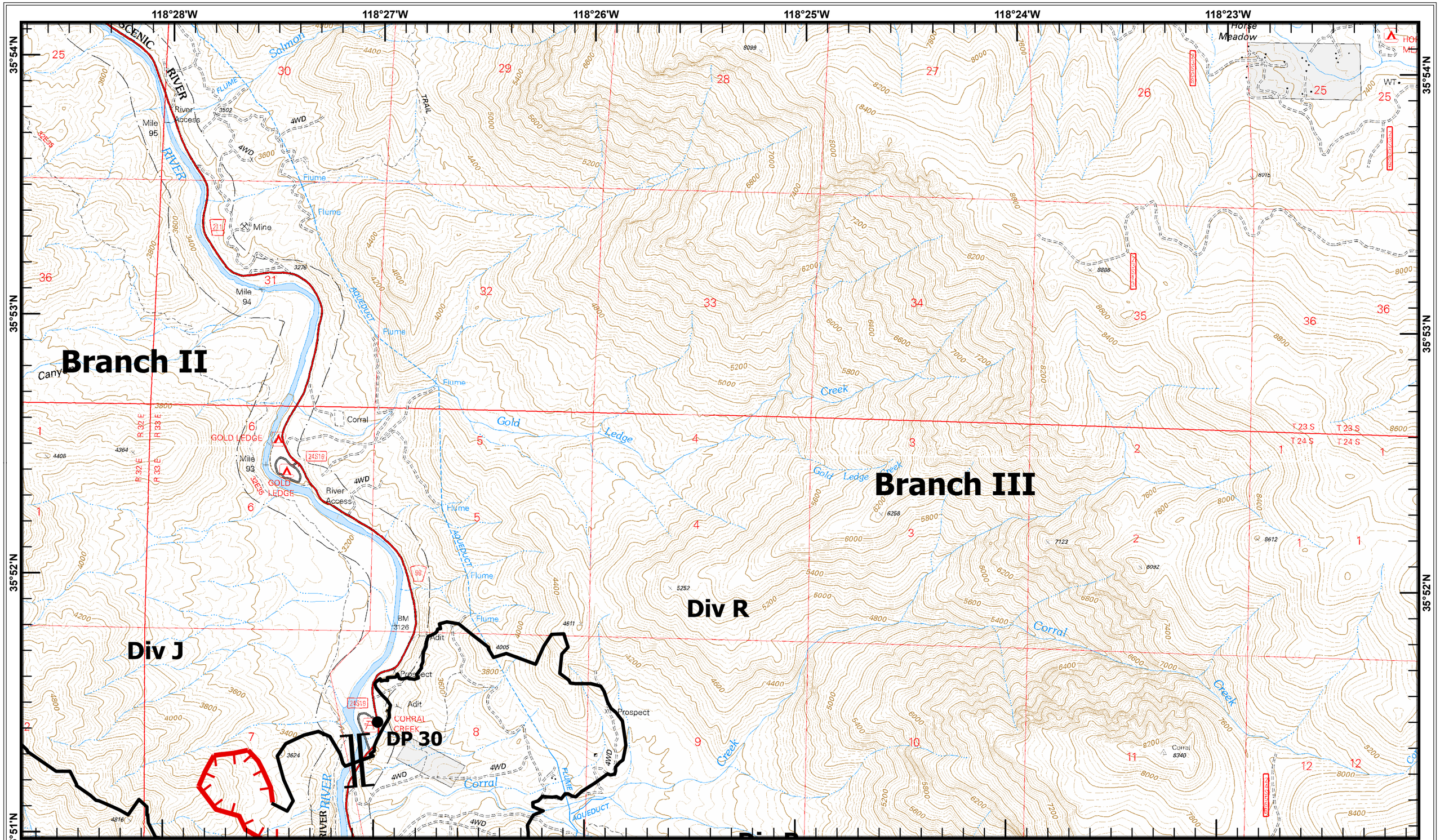
118°28'W
118°27'W
118°26'W
118°25'W
118°24'W
118°23'W
35°54'N
35°53'N
35°52'N
35°51'N
Branch II
Branch III
Div J
Div R
DP 30
SCENIC RIVER
Salmon
River Access
Mile 95
Mile 94
Mile 93
Mine
Corral
GOLD LEDGE
Gold Ledge Creek
Corral Creek
Flume
AQUEDUCT
TRAIL
Adit
Prospect
Horse Meadow
T 23 S
T 24 S
R 32 E
R 33 E
Miles
0
0.25
0.5
1
1:24,000
L4
L6
M4
M5
M6
N4
N5
N6
Page: L5
Bull Fire
CA-SQF-2701
July 30, 2010
Division Breaks
Branch Breaks
Completed Dozer Line
Drop Point
Uncontrolled Fire Edge
Completed Line
Camp
Repeater
Helispot
0600 Hours

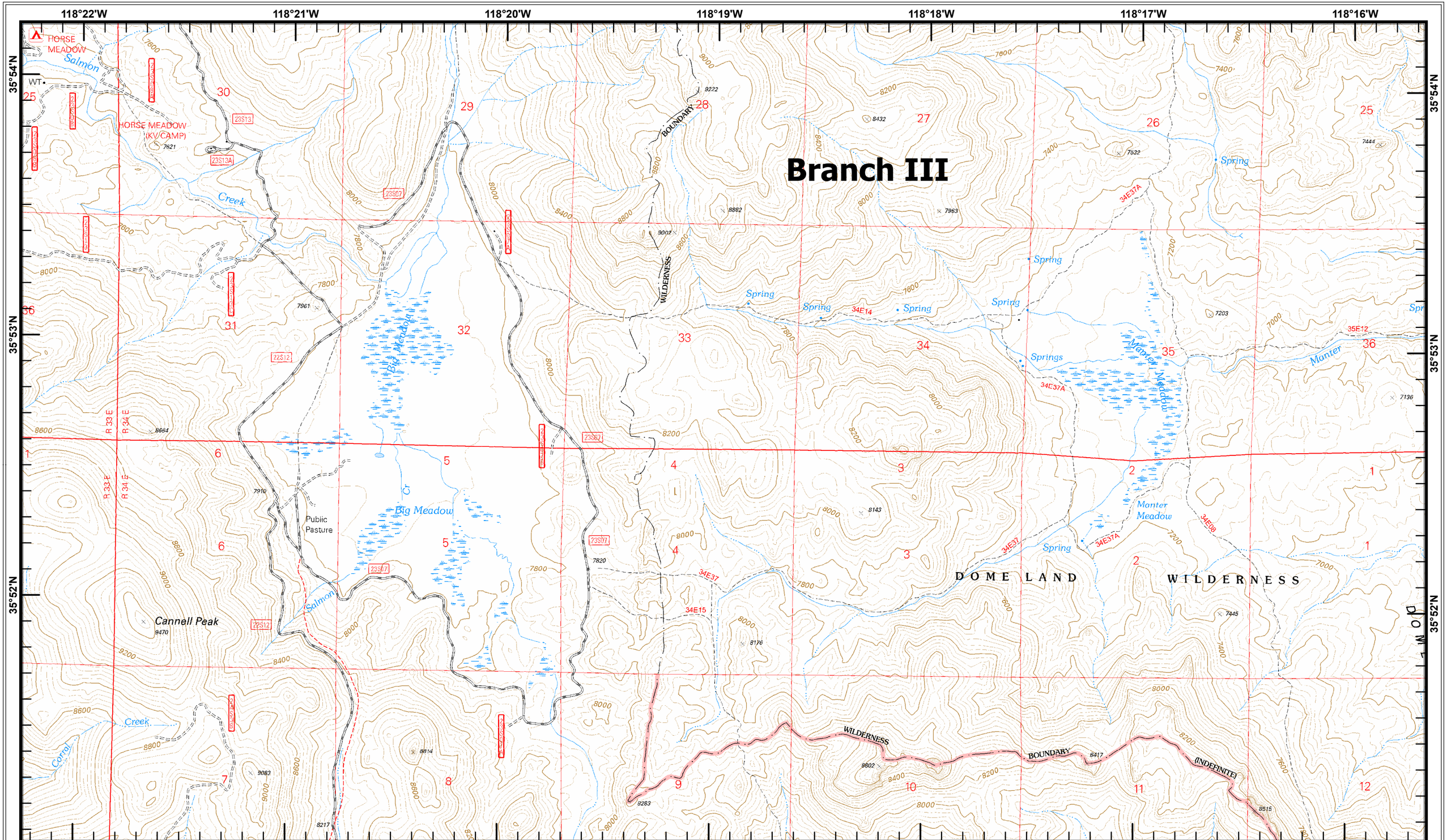

Miles
0 0.25 0.5 1
1:24,000

L4	L5	
M4	M5	M6
N4	N5	N6

Page: L6

Bull Fire

CA-SQF-2701

July 30, 2010

)(Division Breaks
][Branch Breaks
Completed Dozer Line
Drop Point
Uncontrolled Fire Edge
Completed Line
Camp
Repeater
Helispot

0600 Hours

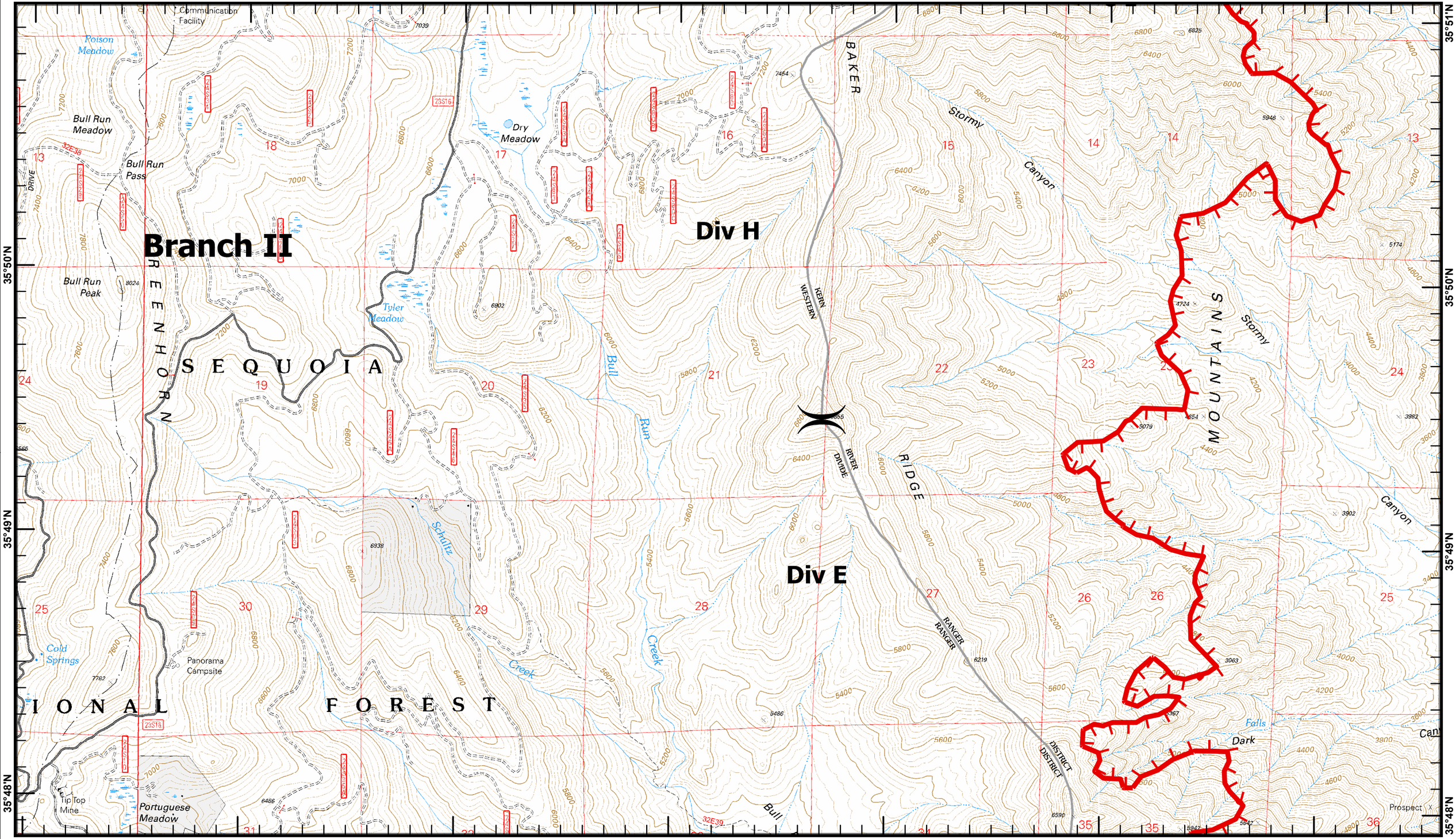

0 0.25 0.5 1 Miles

1:24,000

L4	L5	L6
	M5	M6
N4	N5	N6

Page: M4

Bull Fire

CA-SQF-2701

July 30, 2010

Division Breaks

Branch Breaks

Completed Dozer Line

Drop Point

Uncontrolled Fire Edge

Completed Line

Camp

Repeater

Helispot

0600 Hours

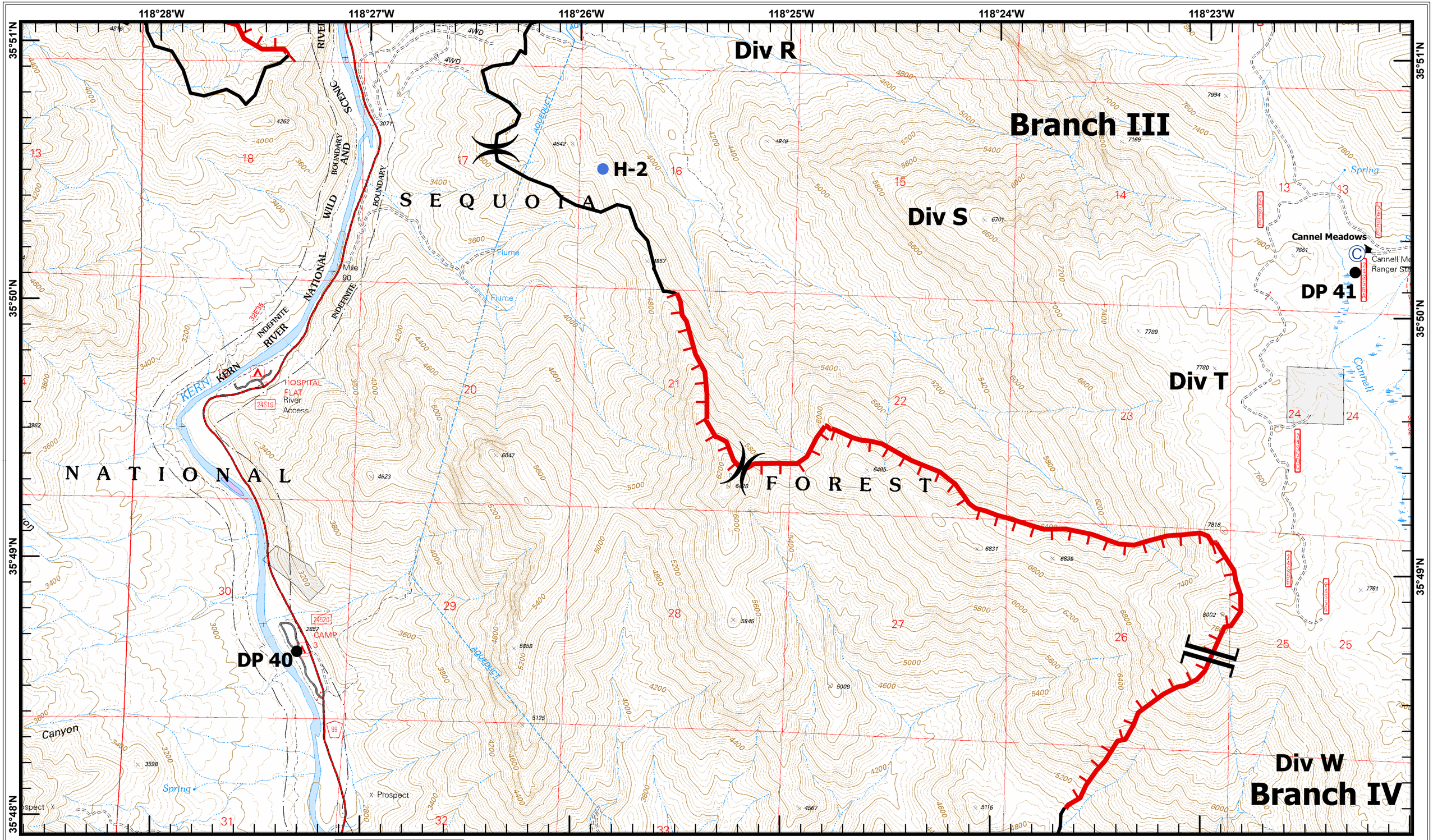

118°28'W
118°27'W
118°26'W
118°25'W
118°24'W
118°23'W
35°51'N
35°50'N
35°49'N
35°48'N
Div R
Branch III
Div S
Div T
Div W
Branch IV
H-2
DP 41
DP 40
Cannel Meadows
SEQUOIA
NATIONAL
FOREST
KERN RIVER
NATIONAL WILD AND SCENIC
INDEFINITE BOUNDARY
HOSPITAL FLAT
River Access
CAMP
Canyon
Spring
Prospect
Flume
AQUEDUCT
Cannell
Spring
Miles
0
0.25
0.5
1
1:24,000
L4
L5
L6
M4
M6
N4
N5
N6
Page: M5
Bull Fire
CA-SQF-2701
July 30, 2010
Division Breaks
Branch Breaks
Completed Dozer Line
Drop Point
Uncontrolled Fire Edge
Completed Line
Camp
Repeater
Helispot
0600 Hours

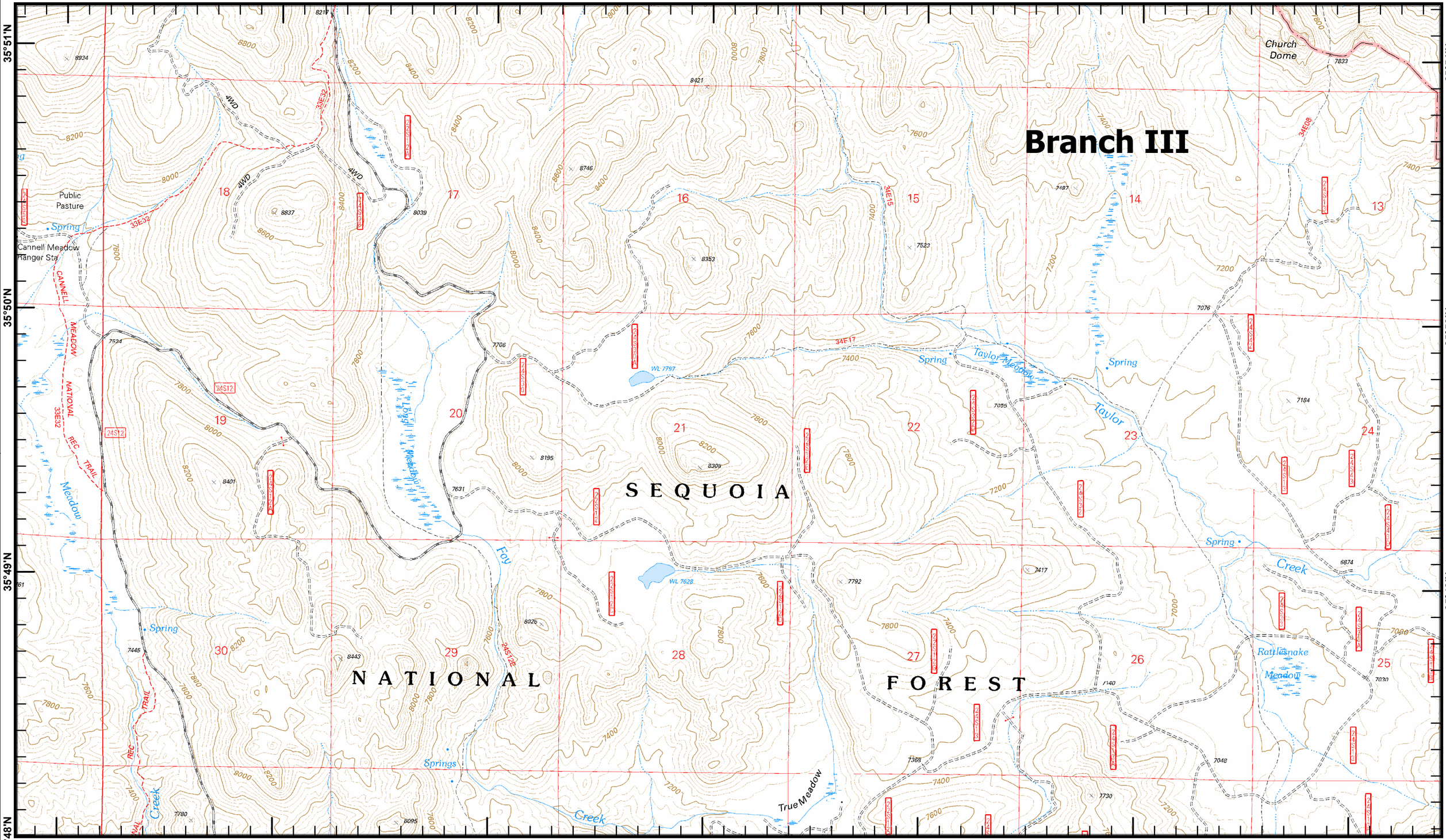

Miles
0 0.25 0.5 1
1:24,000

L4	L5	L6
M4	M5	
N4	N5	N6

Page: M6

Bull Fire

CA-SQF-2701

July 30, 2010

)(Division Breaks
][Branch Breaks
Completed Dozer Line
Drop Point
Uncontrolled Fire Edge
Completed Line
Ⓒ Camp
Ⓡ Repeater
Helispot

0600 Hours

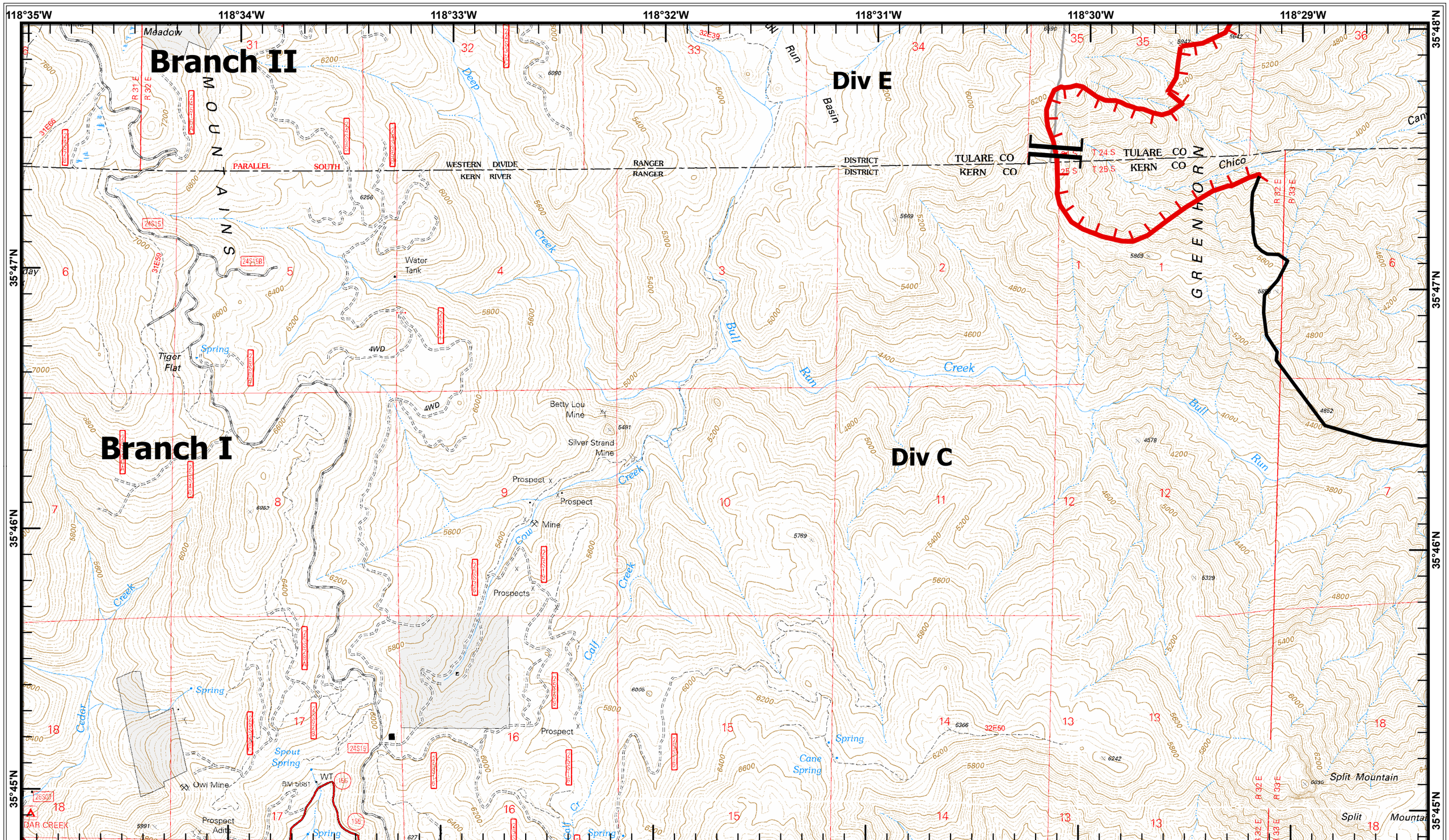

Miles
0 0.25 0.5 1
1:24,000

L4	L5	L6
M4	M5	M6
	N5	N6

Page: N4

Bull Fire

CA-SQF-2701

July 30, 2010

)(Division Breaks
][Branch Breaks
Completed Dozer Line
Drop Point
Uncontrolled Fire Edge
Completed Line
Ⓒ Camp
Ⓡ Repeater
Helispot

0600 Hours

Bull Fire

CA-SQF-2701

July 30, 2010

Page: N5

0600 Hours

L4	L5	L6
M4	M5	M6
N4		N6

0 0.25 0.5 1 Miles

1:24,000

)(Division Breaks

][Branch Breaks

Completed Dozer Line

Drop Point

Uncontrolled Fire Edge

Completed Line

Camp

Repeater

Helispot

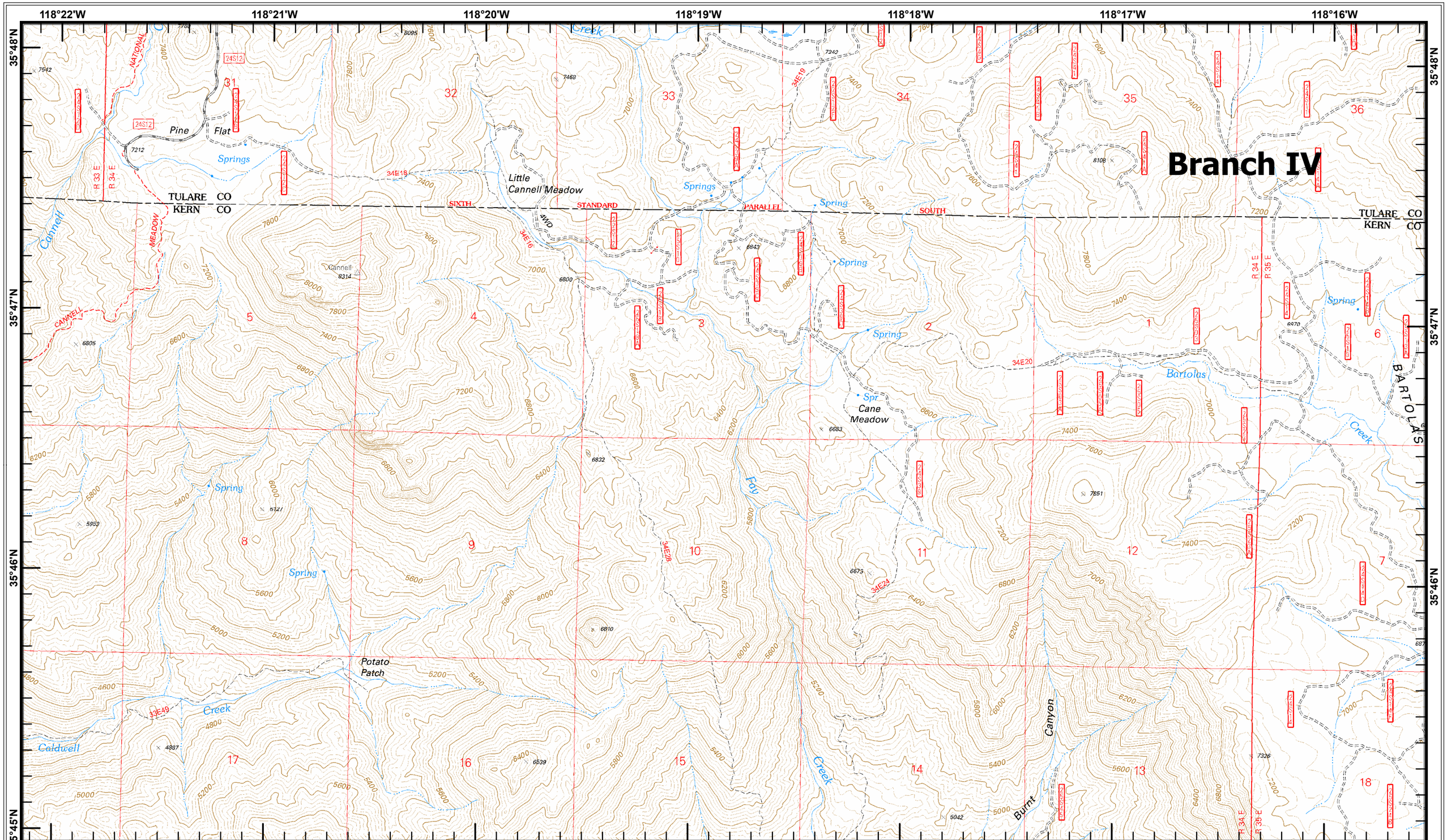

0 0.25 0.5 1 Miles

1:24,000

L4	L5	L6
M4	M5	M6
N4	N5	

Page: N6

Bull Fire

CA-SQF-2701

July 30, 2010

Division Breaks

Branch Breaks

Completed Dozer Line

Drop Point

Uncontrolled Fire Edge

Completed Line

Camp

Repeater

Helispot

0600 Hours