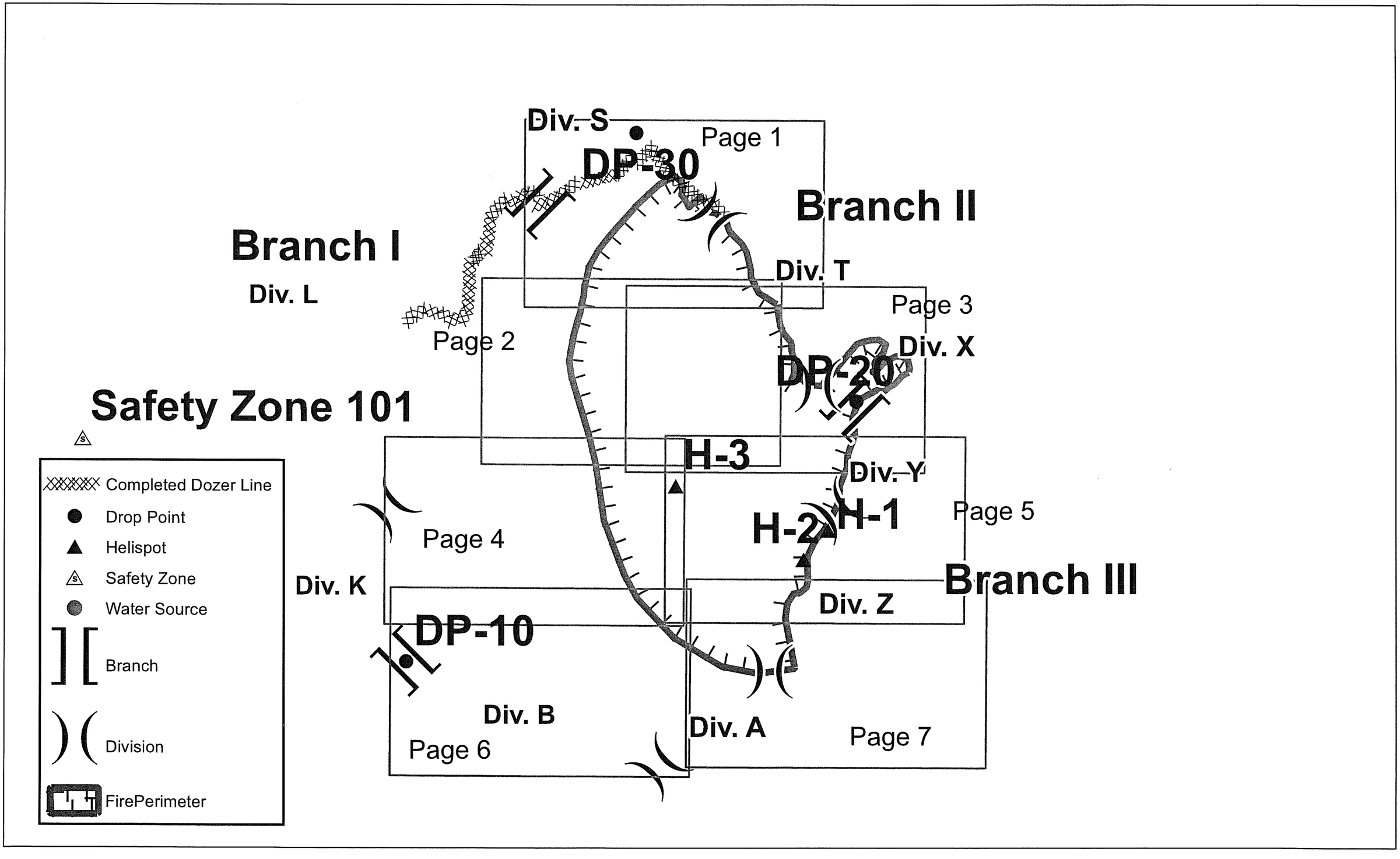
Div. S
Page 1
DP-30
Branch II
Branch I
Div. L
Div. T
Page 3
Page 2
Div. X
DP-20
Safety Zone 101
H-3
Div. Y
H-1
H-2
Page 5
Page 4
Div. K
Branch III
Div. Z
DP-10
Div. B
Div. A
Page 6
Page 7
Completed Dozer Line
Drop Point
Helispot
Safety Zone
Water Source
Branch
Division
FirePerimeter

CA-LPF-002631

La Brea Incident

August 11, 2009 Day Shift

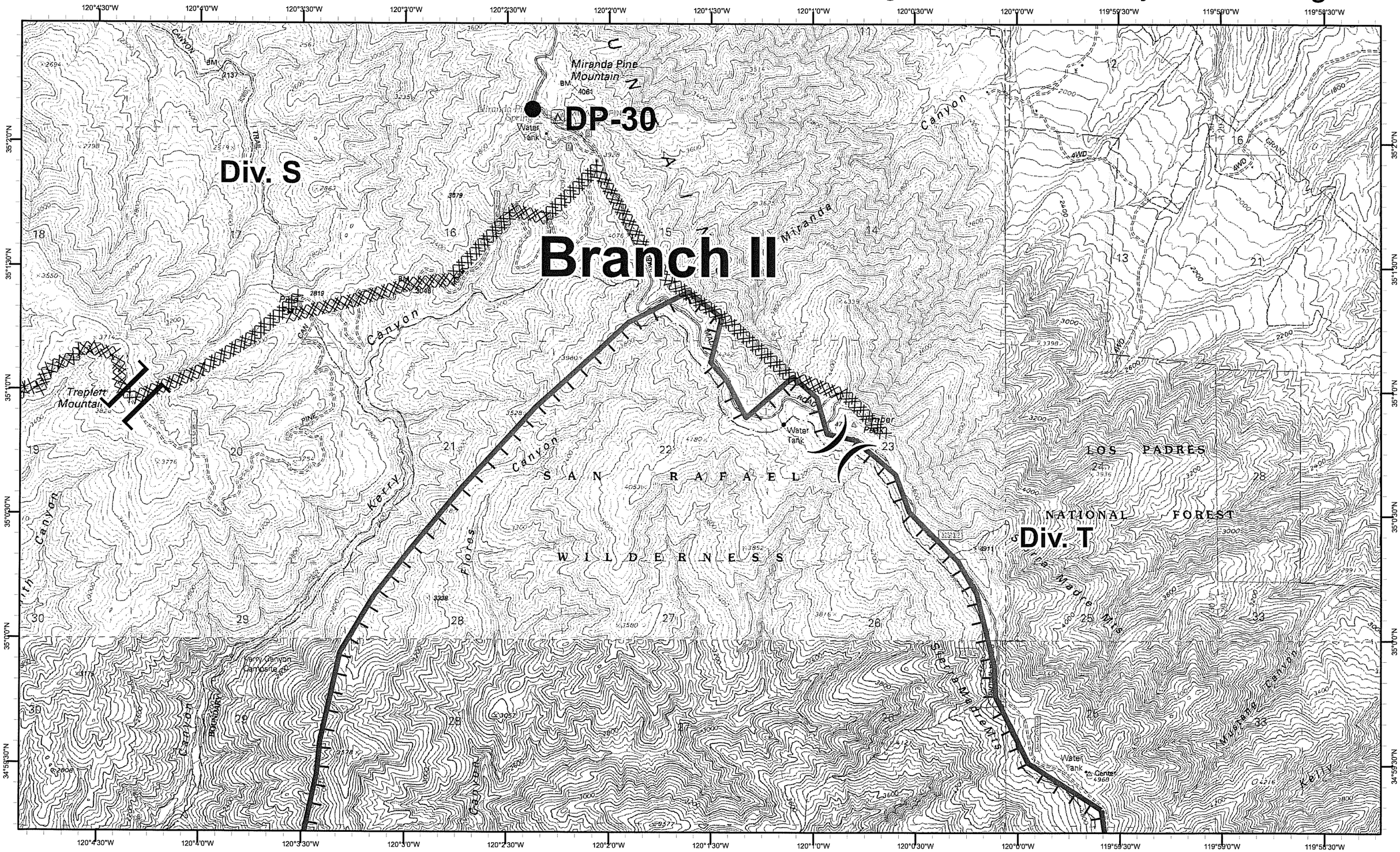

CA-LPF-002631 **La Brea Incident** August 11, 2009 Day Shift Page 2



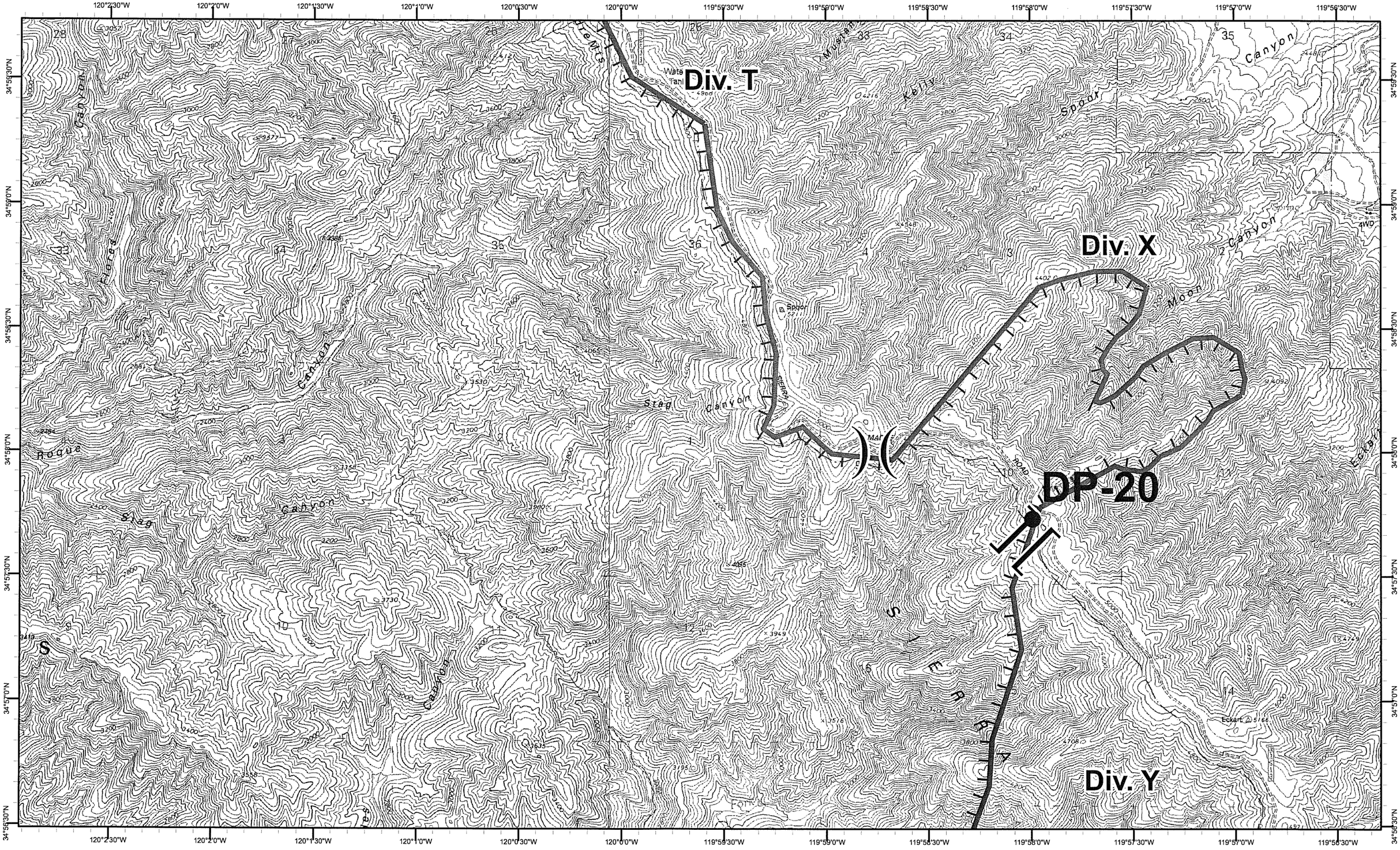
Div. T
Div. X
DP-20
Div. Y
Canyon
Spoor
Kelly
Moon
Stag
Canyon
Roque
Canyon
Stag
Canyon
Canyon
Canyon
Eckart
120°2'30"W
120°2'0"W
120°1'30"W
120°1'0"W
120°0'30"W
120°0'0"W
119°59'30"W
119°59'0"W
119°58'30"W
119°58'0"W
119°57'30"W
119°57'0"W
119°56'30"W
34°59'30"N
34°59'0"N
34°58'30"N
34°58'0"N
34°57'30"N
34°57'0"N
34°56'30"N

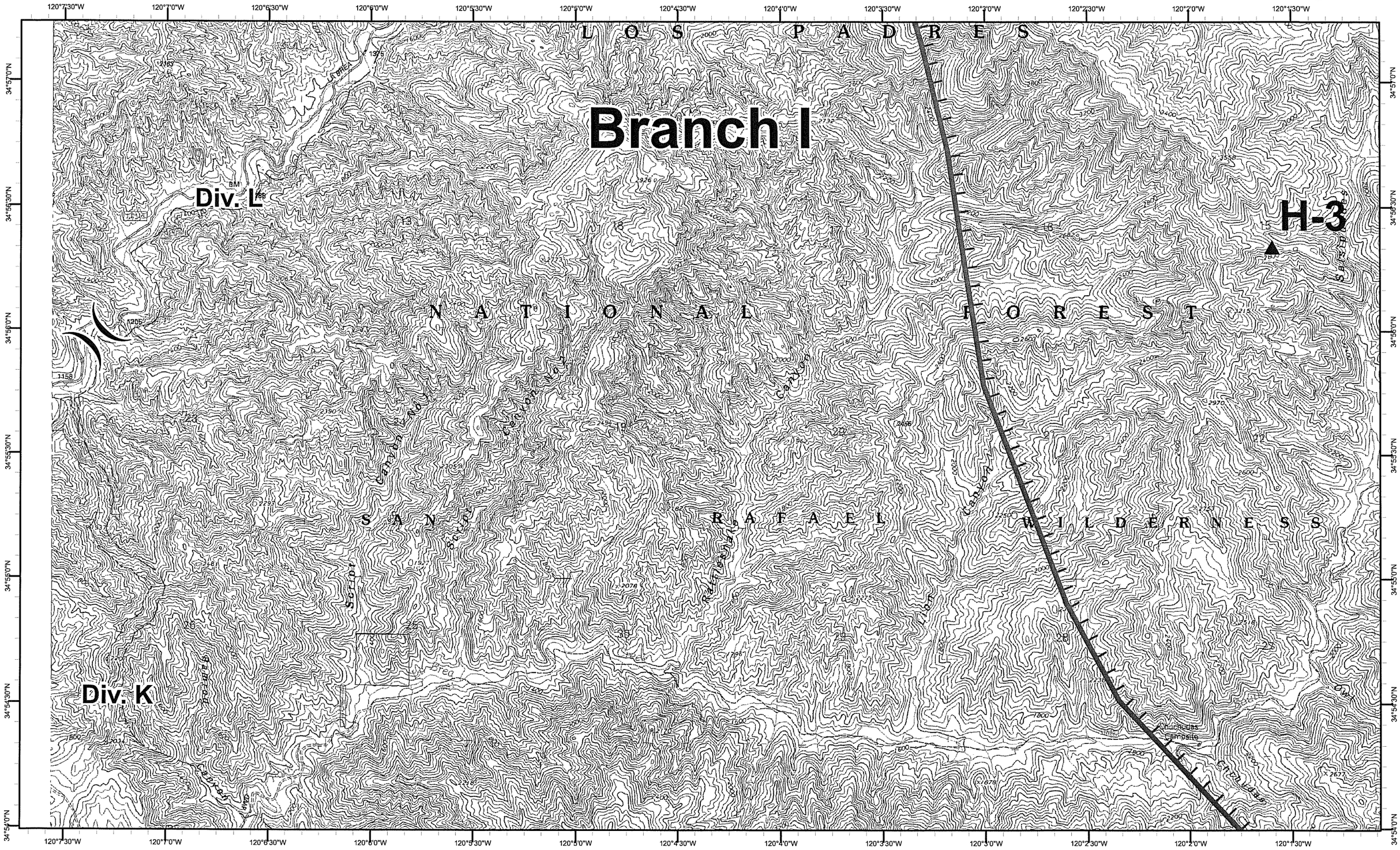
Branch I
Div. L
H-3
Div. K
LOS PADRES
NATIONAL FOREST
SAN RAFAEL WILDERNESS
Campsite
120°7'30"W
120°7'0"W
120°6'30"W
120°6'0"W
120°5'30"W
120°5'0"W
120°4'30"W
120°4'0"W
120°3'30"W
120°3'0"W
120°2'30"W
120°2'0"W
120°1'30"W
34°57'0"N
34°56'30"N
34°56'0"N
34°55'30"N
34°55'0"N
34°54'30"N
34°54'0"N

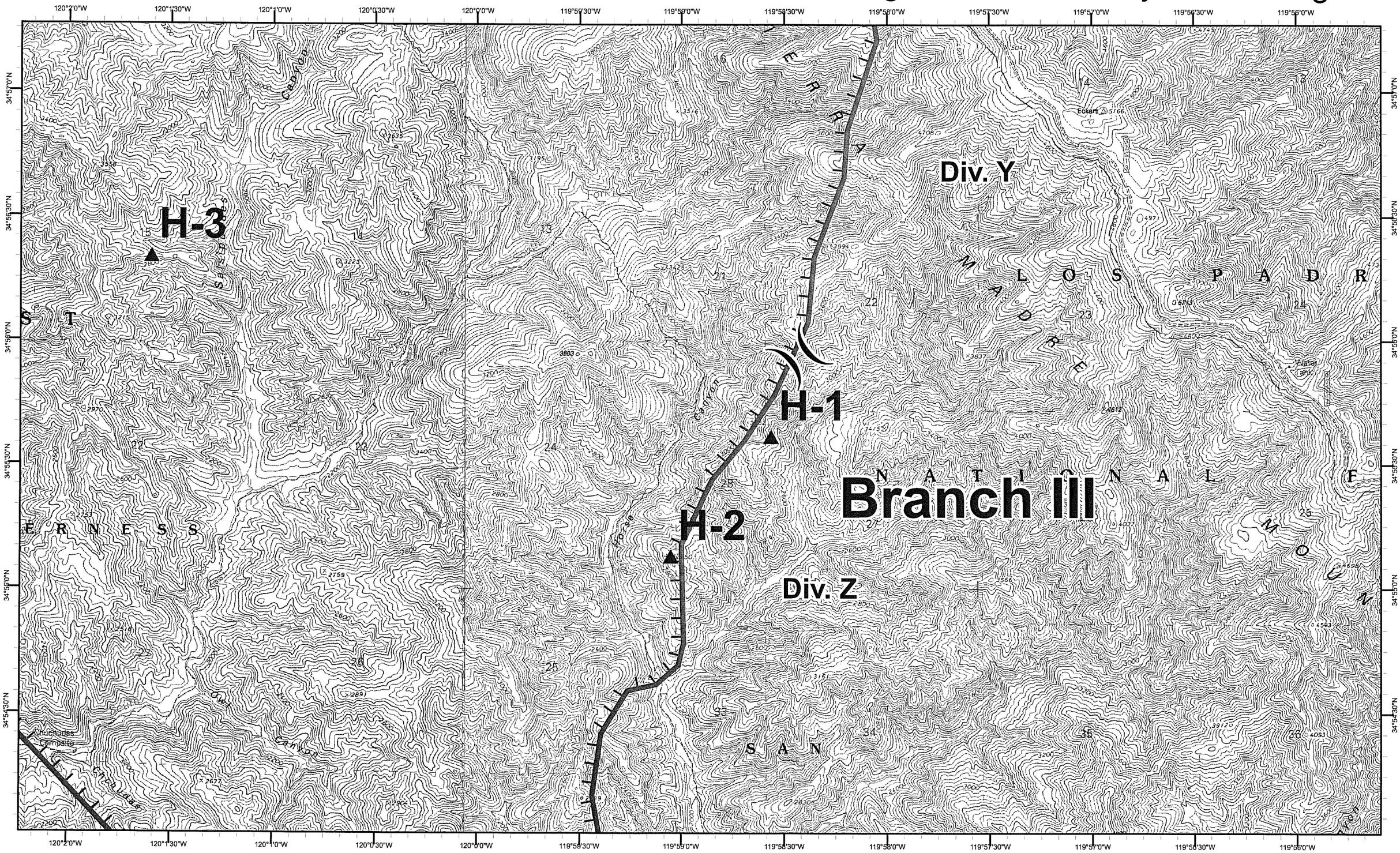
Div. Y
H-3
H-1
H-2
Branch III
Div. Z
L O S P A D R
N A T I O N A L F
S A N
E R N E S S
Canyon
Horse
Owl
Chuchubas
Eckart
Water Tank
120°2'0"W
120°1'30"W
120°1'0"W
120°0'30"W
120°0'0"W
119°59'30"W
119°59'0"W
119°58'30"W
119°58'0"W
119°57'30"W
119°57'0"W
119°56'30"W
119°56'0"W
34°57'0"N
34°56'30"N
34°56'0"N
34°55'30"N
34°55'0"N
34°54'30"N

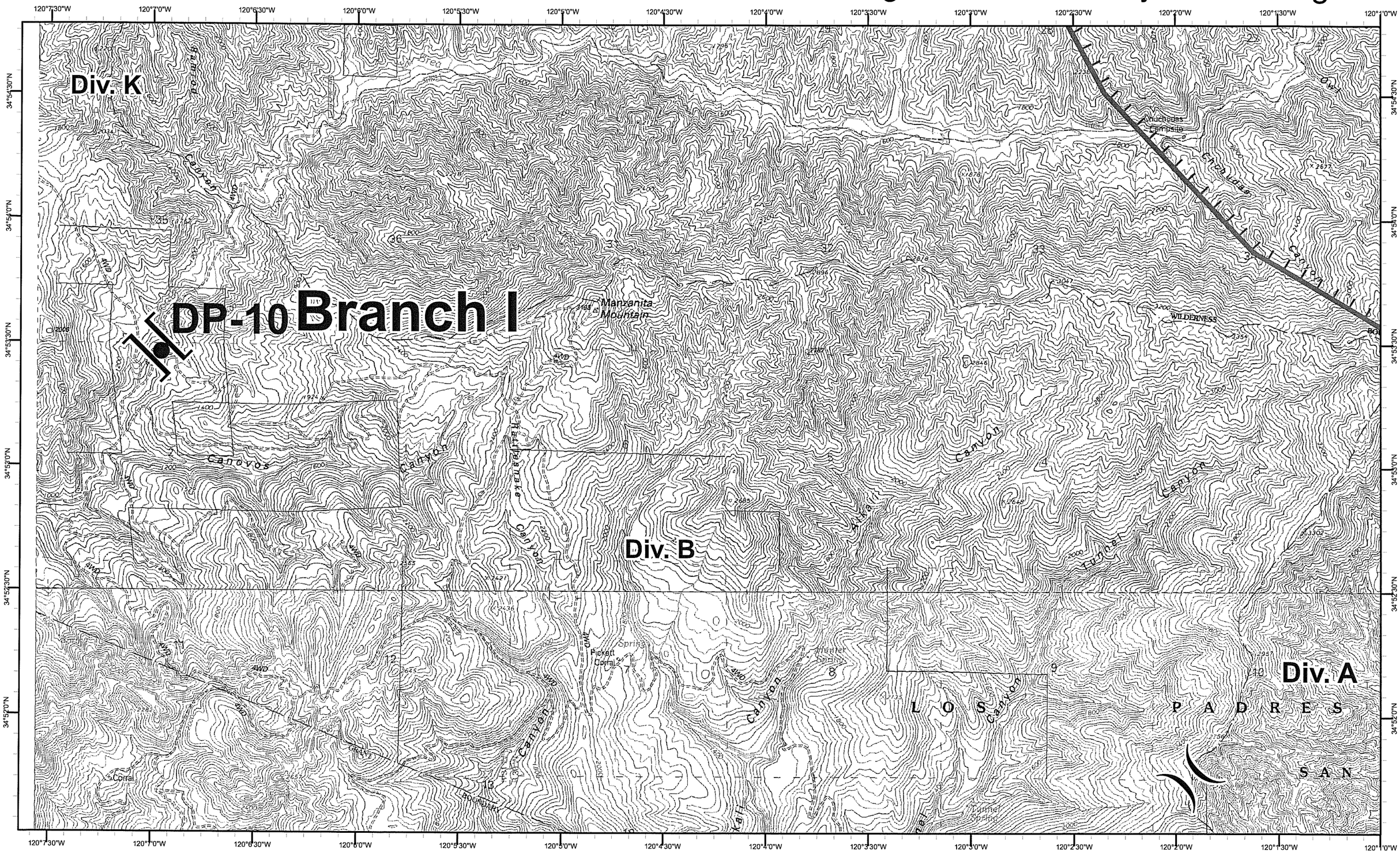
Div. K
DP-10
Branch I
Div. B
Div. A
Manzanita Mountain
Canovos Canyon
Rattlesnake Canyon
Chubudas Canyon
Chuchudas Campsite
Tunnel Canyon
Alkali Canyon
Pickett Corral
Corral
WILDERNESS
L O S P A D R E S
S A N
120°7'30"W
120°7'0"W
120°6'30"W
120°6'0"W
120°5'30"W
120°5'0"W
120°4'30"W
120°4'0"W
120°3'30"W
120°3'0"W
120°2'30"W
120°2'0"W
120°1'30"W
120°1'0"W
34°54'30"N
34°54'0"N
34°53'30"N
34°53'0"N
34°52'30"N
34°52'0"N

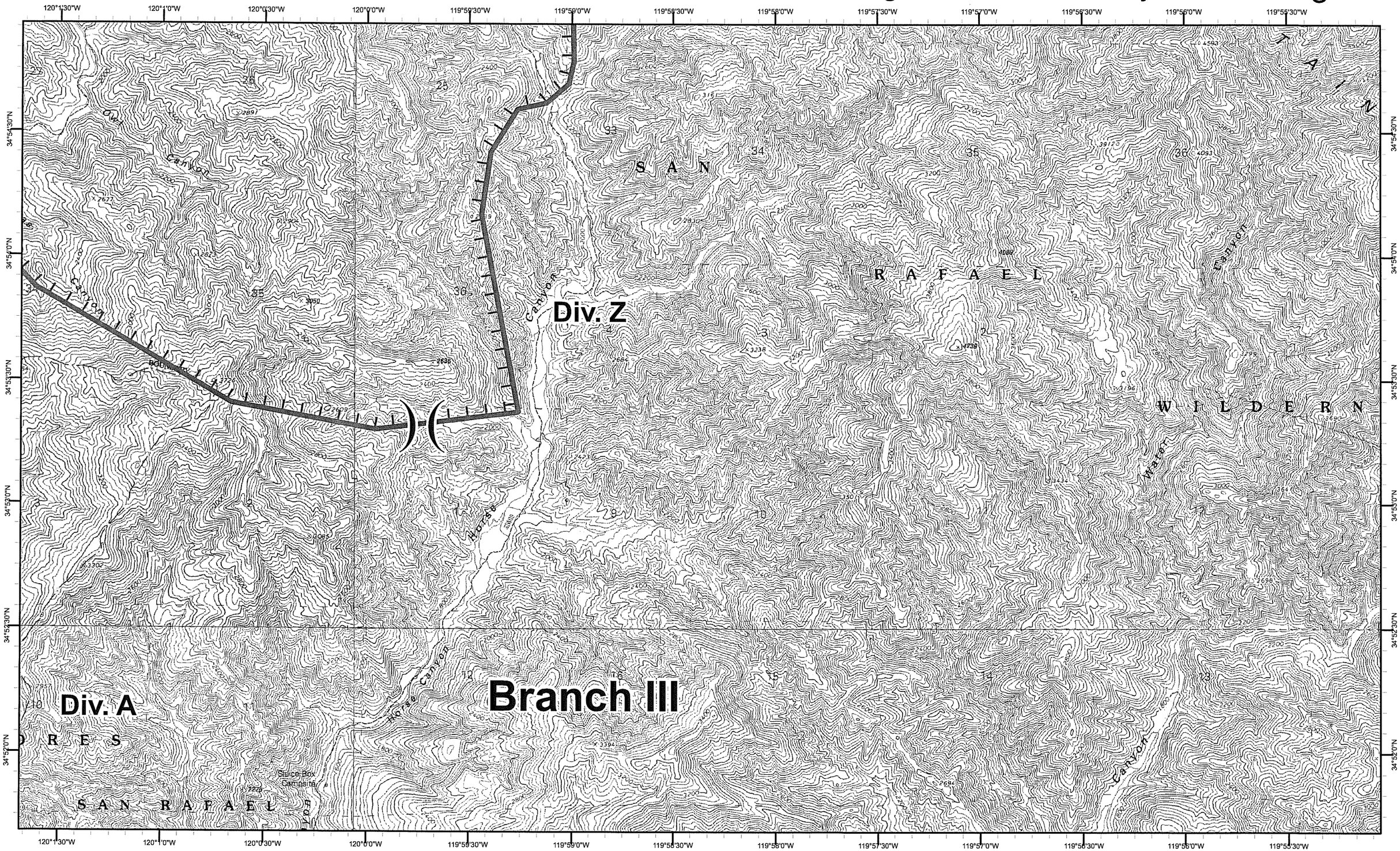
Div. Z
Branch III
Div. A
S A N
R A F A E L
W I L D E R N
S A N R A F A E L
Canyon
Horse Canyon
Sluice Box Campsite
120°1'30"W
120°1'0"W
120°0'30"W
120°0'0"W
119°59'30"W
119°59'0"W
119°58'30"W
119°58'0"W
119°57'30"W
119°57'0"W
119°56'30"W
119°56'0"W
119°55'30"W
34°54'30"N
34°54'0"N
34°53'30"N
34°53'0"N
34°52'30"N
34°52'0"N