Jesusita Incident
CA-LPF-1479



INCIDENT ACTION PLAN
OPERATIONAL PERIOD

MAY 10 – MAY 11, 2009

0700-0700

UNIFIED COMMAND

Los Padres National Forest
Santa Barbara County Fire Dept
Santa Barbara City Fire Dept
Montecito Fire Dist
CAL FIRE

INCIDENT OBJECTIVES	1. Incident Name JESUSITA	2. Date May 9, 2009	3. Time 2000

4. Operational Period

0700 - 0700 May 10 - 11, 2009

5. General Control Objectives for the Incident (include alternatives)

Control Objectives:
Protect infrastructure as need dictates.
Keep fire East of Gap Fire Footprint
West of Franklin Ridge
North of State Highway 192
South of Camino Cielo

Management Objectives:
* Safety of incident personnel and the public is the #1 priority.
* Maintain positive relations with the public, cooperators, and elected officials.
* Provide for orderly repopulation of evacuated areas when it can be safely achieved.
* Ensure accurate and timely release of information.
* Protect natural, cultural, and historic resources.
* Keep costs commensurate with values at risk.

6. Weather Forecast for Period

Cloudy/Fog in the morning and night otherwise Haze/Smoke for Branches I, II, and III. Continued Sunny/Clear for Branch IV. Highs 66-77 except 84 near Branch IV . Lows 52 to 65. Min Humidity 35-50 percent except 17-22 percent in Branch IV. Max Humidity 50 percent in Branch IV, otherwise 80-100 percent. Slope Winds 2 to 5 mph with gusts 15 mph during the afternoon and evening hours. Ridge winds northeast 2 to 7 mph with gusts 15 mph.

7. General Safety Message

Work with purpose while in the fire area, don't get complacent and watch for hazards.
Watch for hazard trees, they have been burning for several days.
Slow down! Even when the roads are closed, other emergency personnel are using the roadway.
Stay hydrated by drinking water.
Cal-Trans personnel will be working on the shoulder of Hwy 154 between mile markers 25-30. Vehicles are to drive slow and be alert for work crews.
Soil is loose with large boulders, watch for rolling rocks and equipment working above you!

8. Attachments (mark if attached)

☒ Organization List - ICS 203	☒ Medical Plan - ICS 206	☒ (Other)
☒ Div. Assignment Lists - ICS 204	☒ Incident Map	☒ Air Ops Summary
☒ Communications Plan - ICS 205	☒ Traffic Plan	☐

9. Prepared by (Planning Section Chief)	10. Approved by (Incident Commander)
Jim Ferguson JFerguson	Joe Waterman JW for Joe

ORGANIZATION ASSIGNMENT LIST
ICS 203

1. INCIDENT NAME	2. DATE PREPARED	3. TIME PREPARED
Jesusita	5/09/2009	[illegible]

4. OPERATIONAL PERIOD (DATE/TIME)

05/10/09 – 05/11/09 0700-0700

5. INCIDENT COMMANDER AND STAFF

POSITION	NAME	
INCIDENT COMMANDER	**Joe Waterman**	**Cal Fire Team 4**
INCIDENT COMMANDER	**Dana D'Andrea**	**LPF**
INCIDENT COMMANDER	**Mark Schmitt**	**SBC**
INCIDENT COMMANDER	**Pat McElroy**	**STB**
INCIDENT COMMANDER	**Kevin Wallace**	**MTO**
DEPUTY	**Kelley Gouette**	
DEPUTY (T)		
SAFETY OFFICER	**Dave Stonum**	
INFORMATION OFFICER	**Mike Carr / Dennis Mathisen**	
LIAISON OFFICER	**Steve Gasaway**	

6. AGENCY REPRESENTATIVES

AGENCY	NAME
OES	**Ishmael Messer**
Ventura	**Mark Lorenzen**
Santa Barbara County	**Gerry Pittney**
Santa Barbara City	**Tim Manning**
U.S.F.S.	**John Bridgwater**
L.A. County	**Don De Young**
CCC	**Jim Kastner**
Goleta Water	**Shawn Dollar**

7. PLANNING SECTION

CHIEF		**Pam Linstedt**
DEPUTY		**Jim Ferguson / Bruce Schofield**
RESOURCES UNIT DAY		**Ralph Gladwin**
RESOURCES UNIT NIGHT		**Tony Giacomini**
SITUATION UNIT		**Phyllis Banducci / Denny O'Niel**
DOCUMENTATION UNIT		**Terry Berger**
DEMOBILIZATION UNIT		**Brook Darley**
TECHNICAL SPECIALISTS		
	IMET	**Rob Balfour**
	Training	**Michael Murphy**
	GIS	**Elsa Hucks / Albert Lau**
	FBAN	**Bill Baxter / Drew Smith**
	Fire Line Repair	**Mary Huggins**
	Archaeologist	**Steve Galbraith / Linda Pollack**
	Resource Advisor	**Kyle Kinsport**

8. LOGISTICS SECTION

CHIEF	**Dawn Pederson** **Breanna Buchanan (T), Ken Lowe (T)**
SUPPLY UNIT	**Jim Vierra**
FACILITIES UNIT	**Wendye Stuller**
GROUND SUPPORT UNIT	**Steve Langston**
COMMUNICATIONS	**Alan Knopp**
MEDICAL UNIT	**Larry Wondercheck**
FOOD UNIT	**Blair Gillespie**

9. OPERATIONS SECTION

CHIEF - day		**Ed Locke / Phil Venaris**
CHIEF - night		**Jeff Brand / Jerry Burke**
CHIEF – night		
Planning/OPS		**Mark Kendall / Rich Lopez**
a.	BRANCH I - DIVISIONS/GROUPS	
BRANCH DIRECTOR		**C. Childers (Day)/F. Royos (Night)**
DIVISION/GROUP	**A**	**William Schaal**
DIVISION/GROUP	**C**	**Frank Chacon / Brandon Paige**
DIVISION/GROUP	**E**	**Steven Stoll**
DIVISION/GROUP	**F**	**Kurt Ohlau**
DIVISION/GROUP	**Romero Dozer**	**Robert Neumann**
b.	BRANCH II - DIVISIONS/GROUPS	
BRANCH DIRECTOR		**B. Rodello (Day)/K. French (Night)**
DIVISION/GROUP	**G**	**David Hagen**
DIVISION/GROUP	**I**	**Matthew Farris / Joseph Tieso (T)**
DIVISION/GROUP	**L**	**Peter Kelly**
DIVISION/GROUP	**O**	**Tom Lubas**
DIVISION/GROUP		
c.	BRANCH III - DIVISIONS/GROUPS	
BRANCH DIRECTOR		**Enos/Navarro(T) (Day)/ Kaslin (Night)**
DIVISION/GROUP	**P**	**B. Carlisle / D. Steidley (T)**
DIVISION/GROUP	**R**	**Roland Garcia / Mike Smith (T)**
DIVISION/GROUP		
d.	BRANCH IV - DIVISIONS/GROUPS	
BRANCH DIRECTOR		**VonTillo/Davis (Day)/ Bailey (Night)**
DIVISION/GROUP	**T**	**Steve Burns**
DIVISION/GROUP	**Z**	**Stuart Pfister**
DIVISION/GROUP		
DIVISION/GROUP		
e.	Fire Line Suppression Repair	
DIVISION/GROUP		
f.	AIR OPERATIONS BRANCH	
AIR OPERATIONS BR. DIR.		**John Richardson/S. Packwood (T)**
AIR ATTACK SUPERVISOR		**Bennett / Innes**
AIR SUPPORT SUPERVISOR		**Mark Gradek**

10. FINANCE/ADMINISTRATION SECTION

CHIEF	**Deanna Lyman**
TIME UNIT	**Leslie Marg**
PROCUREMENT UNIT	**Mike Abarca**
COMPENSATION/CLAIMS	**Teri Accurso**
COST UNIT	**Michael Borelli**
FEDERAL TIME UNIT	**Judy Reynolds**

ICS 203

PREPARED BY (RESOURCES UNIT) Tony Giacomini

DIVISION ASSIGNMENT LIST	1. Branch I	2. Division/Group DIV A
3. Incident Name Jesusita	4. Operational Period Date: 5/10/09 – 5/11/09 Time: 0700 - 0700	

5. Operations Personnel

Operations Chief Day Night	Ed Locke / Phil Veneris Jeff Brand / Jerry Burke	Division/Group Supervisor	William Schaal
Branch Director Day Night	Christian Childers Frank Royos	Air Attack Supervisor No.	Bennett / Innes

6. Resources Assigned this Period

Strike Team/Task Force/ Resource Designator	Leader	Number Persons	Trans. Needed	Drop Off PT./Time	Pick Up PT./Time	Check	Check
SOF2	**Tim Walsh**	1	N	**For Entire Branch**	**24 HOUR SHIFT**		
READ	Kerry Kellogg	1	N		0700-1900		
READ	Kyle Kinports	1	N		0700-1900		
STC OES 6808C	**B. Bock**	**16**	**N**		**24 HOUR SHIFT**		
STC CNF 6632C	Jason Kraling	16	N		0700-1900		
STG MVU 9378G	Michael Ng	33	N		0700-1900		
STG LNU 9143G		32	N		0700-1900		
STG RRU 9390G	Andrew Pencin	45	N		0700-1900		
STG TCU 9480G	Sam Cousins	36	N		0700-1900		
CRW VNC CC1-1	Fred Burris	18	N		0700-1900		
CRW Vandenberg	Hendricks	18	N		0700-1900		
CRW Fulton IHC	Luis Anthony Orozco	22	N		0700-1900		
CRW Ironwood HS	Tony Johnson	20	N		0700-1900		
W/T AFV 5	B. Burch	1	N		0700-1900		
DOZB	Reg Bowdler	1	N		0700-1900		
Masticator E -158	John List	1	N		0700-1900		
Masticator E-161 Roe	Matt Brown	1	N		0700-1900		

7. Control Operations

Continue direct line on slop over east of Gibralter Road. **Drop Point Flores Flat on Gibralter Road.**

Structure Defense

Mop up around structures.

8. Special Instructions

Back haul garbage.

Positive contact with public.

Employ safe driving practices

9. Division/Group Communication Summary

Function	Frequency	System	Channel	Function	Frequency	System	Channel
Command **Valley floor to ridge top**	RX 168.1000 N TX 170.4500 N Tone 123.0	King NIFC	NIFC CMD 2	Command **Ridge top and North**	RX 170.0125 N TX 165.2500 N Tone 123.0	King NIFC	NIFC CMD 9
Tactical Div/Group	RX 168.0500 N TX 168.0500 N	King NIFC	NIFC TAC 1	Air to Ground	RX 167.9500 N TX 167.9500 N	King NIFC	BLM Air/Ground

Prepared by (Resource Unit Ldr.)	Approved by (Planning Sect. Ch.)	Date	Time
Tony Giacomini	Bruce Schofield	5/08/09	1900 hrs

DIVISION ASSIGNMENT LIST	1. Branch I	2. Division/Group DIV C
3. Incident Name Jesusita	4. Operational Period Date: 5/10/09 – 5/11/09 Time: 0700 - 0700	

5. Operations Personnel

Operations Chief Day Night	Ed Locke / Phil Veneris Jeff Brand / Jerry Burke	Division/Group Supervisor	Frank Chacon / Brandon Paige
Branch Director Day Night	Christian Childers Frank Royos	Air Attack Supervisor No.	Bennett / Innes

6. Resources Assigned this Period

Strike Team/Task Force/ Resource Designator	Leader	Number Persons	Trans. Needed	Drop Off PT./Time	Pick Up PT./Time	Check In	Check Out
SOF2	Tim Walsh	1	N	For Entire Branch	24 HOUR SHIFT		
Division is unstaffed				West Mount College			

7. Control Operations

8. Special Instructions

Back haul garbage.

Positive contact with public.

Employ safe driving practices.

9. Division/Group Communication Summary

Function	Frequency	System	Channel	Function	Frequency	System	Channel
Command Valley floor to ridge top	RX 168.1000 N TX 170.4500 N Tone 123.0	King NIFC	NIFC CMD 2	Command Ridge top and North	RX 170.0125 N TX 165.2500 N Tone 123.0	King NIFC	NIFC CMD 9
Tactical Div/Group	RX 168.6000 N TX 168.6000 N	King NIFC	NIFC TAC 3	Air to Ground	RX 167.9500 N TX 167.9500 N	King NIFC	BLM Air/Ground

Prepared by (Resource Unit Ldr.)	Approved by (Planning Sect. Ch.)	Date	Time
Tony Giacomini	Bruce Schofield	5/09/09	1900 hrs

DIVISION ASSIGNMENT LIST	1. Branch I	2. Division/Group DIV E
3. Incident Name **Jesusita**	4. Operational Period Date: 5/10/09 – 5/11/09 Time: 0700 - 0700	

5. Operations Personnel

Operations Chief Day Night	**Ed Locke / Phil Veneris** **Jeff Brand / Jerry Burke**	Division/Group Supervisor	**Steve Stoll**
Branch Director Day Night	**Christian Childers** **Frank Royos**	Air Attack Supervisor No.	**Bennett / Innes**

6. Resources Assigned this Period

Strike Team/Task Force/ Resource Designator	Leader	Number Persons	Trans. Needed	Drop Off PT./Time	Pick Up PT./Time	Check in	Check out
SOF2	**Tim Walsh**	1	N	**For Entire Branch**	**24 HOUR SHIFT**		
STC MVU 9331C		**20**	**N**		**24 HOUR SHIFT**		
STC BDF 6601C	Randy Vakovich	22	N		0700-1900		
STC OSC 6690C	Vincent Plummer	26	N		0700-1900		
STG TGU 9252G	Ricky Knight	33	N		0700-1900		
STG TGU 9253G	Magnus Jonsson	30	N		0700-1900		
STG RRU 9391G	Dale Mattson	29	N		0700-1900		
STG RRU 9374G	Mark Miller	33	N		0700-1900		
STG LNU 9142G		30	N		0700-1900		
STG			N		0700-1900		
CRW HTF Black Mountain	Matt Hoggard	20	N		0700-1900		
CRW NWS Lone Peak	Matt Armantrout	22	N		0700-1900		

7. Control Operations

Protect structures.

Direct line construction up Cold Springs toward Div A.

Drop point Shooting range on Gibralter Road.

8. Special Instructions

Back haul garbage.

Positive contact with public.

Employ safe driving practices

9. Division/Group Communication Summary

Function	Frequency	System	Channel	Function	Frequency	System	Channel
Command **Valley floor to ridge top**	RX 168.1000 N TX 170.4500 N Tone 123.0	King NIFC	NIFC CMD 2	Command **Ridge top and North**	RX 170.0125 N TX 165.2500 N Tone 123.0	King NIFC	NIFC CMD 5
Tactical Div/Group	RX 154.295 W TX 154.295 W	King NIFC	WHITE 3	Air to Ground	RX 167.9500 N TX 167.9500 N	King NIFC	BLM Air Ground

Prepared by (Resource Unit Ldr.)	Approved by (Planning Sect. Ch.)	Date	Time
Tony Giacomini	Bruce Schofield	5/09/09	1900 hrs

DIVISION ASSIGNMENT LIST	1. Branch I	2. Division/Group DIV F
3. Incident Name Jesusita	4. Operational Period Date: 5/10/09 – 5/11/09 Time: 0700 - 0700	

5. Operations Personnel

Operations Chief Day Night	Ed Locke / Phil Veneris Jeff Brand / Jerry Burke	Division/Group Supervisor	Kurt Ohlau
Branch Director Day Night	Christian Childers Frank Royos	Air Attack Supervisor No.	Bennett / Innes

6. Resources Assigned this Period

Strike Team/Task Force/ Resource Designator	Leader	Number Persons	Trans. Needed	Drop Off PT./Time	Pick Up PT./Time	Check In	Check Out
SOF2	Tim Walsh	1	N	For Entire Branch	24 HOUR SHIFT		
STA VNC 1586A	Andy Ortega	19	N	Parma Park	0700-1900		

7. Control Operations

Perimeter control along mountain through the Tea Fire footprint.

8. Special Instructions

Back haul garbage.
Positive contact with public.
Employ safe driving practices

9. Division/Group Communication Summary

Function	Frequency	System	Channel	Function	Frequency	System	Channel
Command Valley floor to ridge top	RX 168.1000 N TX 170.4500 N Tone 123.0	King NIFC	NIFC CMD 2	Command Ridge top and North	RX 170.0125 N TX 165.2500 N Tone 123.0	King NIFC	NIFC CMD 9
Tactical Div/Group	RX 154.295 W TX 154.295 W	King NIFC	WHITE 3	Air to Ground	RX 167.9500 N TX 167.9500 N	King NIFC	BLM Air/Ground

Prepared by (Resource Unit Ldr.)	Approved by (Planning Sect. Ch.)	Date	Time
Tony Giacomini	Bruce Schofield	5/09/09	1900 hrs

DIVISION ASSIGNMENT LIST	1. Branch I	2. Division/Group Romero Dozer Group
3. Incident Name Jesusita	4. Operational Period Date: 5/10/09 – 5/11/09 Time: 0700 - 0700	

5. Operations Personnel

Operations Chief Day Night	Ed Locke / Phil Veneris Jeff Brand / Jerry Burke	Division/Group Supervisor	Robert Neumann
Branch Director Day Night	Christian Childers Frank Royos	Air Attack Supervisor No.	Bennett / Innes

6. Resources Assigned this Period

Strike Team/Task Force/ Resource Designator	Leader	Number Persons	Trans. Needed	Drop Off PT./Time	Pick Up PT./Time	Check In	Check Out
SOF2	Tim Walsh	1	N	For Entire Branch	24 HOUR SHIFT		
DOBB	Jody Williams	1	N				
DOBB	John Martinez	1	N				
DOZB	Jeffery Locke	1	N				
FOBS	Michael Hoose	1	N				
ARCH	Lisa Cipolla	1	N				
CULS	Desi Zavalla	1	N				
STK LAC 1190K	Dan Shuford	5	N				
STL MMU 9428L	Clark Daly	5	N				
STL LMU 9223L	Ron Davis	5	N				
DOZ E-189 Huckaby	Mike Huckaby	2	N				
DOZ E-196 R. Williams	J. Moniot	2	N				

7. Control Operations

Continue construction of dozer line down Romero Road and improve line along East Camino Cielo.

Report to E. Camino Ceilo @ Romero Saddle

8. Special Instructions

Back haul garbage.
Positive contact with public.
Employ safe driving practices

9. Division/Group Communication Summary

Function	Frequency	System	Channel	Function	Frequency	System	Channel
Command Valley floor to ridge top	RX 168.1000 N TX 170.4500 N Tone 123.0	King NIFC	NIFC CMD 2	Command Ridge top and North	RX 170.0125 N TX 165.2500 N Tone 123.0	King NIFC	NIFC CMD 9
Tactical Div/Group		King NIFC		Air to Ground	RX 167.9500 N TX 167.9500 N	King NIFC	BLM Air/Ground

Prepared by (Resource Unit Ldr.)	Approved by (Planning Sect. Ch.)	Date	Time
Tony Giacomini	Bruce Schofield	5/08/09	1900 hrs

DIVISION ASSIGNMENT LIST	1. Branch II	2. Division/Group DIV G
3. Incident Name Jesusita	4. Operational Period Date: 5/10/09 – 5/11/09 Time: 0700 - 0700	

5. Operations Personnel

Operations Chief Day Night	Ed Locke / Phil Veneris Jeff Brand / Jerry Burke	Division/Group Supervisor	David Hagen
Branch Director Day Night	Bob Rodello Ken French	Air Attack Supervisor No.	Bennett / Innes

6. Resources Assigned this Period

Strike Team/Task Force/ Resource Designator	Leader	Number Persons	Trans. Needed	Drop Off PT./Time	Pick Up PT./Time	Check In	Check Out
SOF	Jeff Burns	1	N	For entire branch	24 HOUR SHIFT		
SOF	Louis Sciocchetti	1	N	For entire branch	24 HOUR SHIFT		
STA LFD 1002A	Greg Gibson	23	N	192 @ Sheffield park	0700-1900		
STG MMU 9470G	Vic Loftin	33	N	192 @ Sheffield park	0700-1900		

7. Control Operations

Mop up and patrol.

8. Special Instructions

Back haul garbage.

Positive contact with public.

Employ safe driving practices

9. Division/Group Communication Summary

Function	Frequency	System	Channel	Function	Frequency	System	Channel
Command Valley floor to ridge top	RX 168.1000 N TX 170.4500 N Tone 123.0	King NIFC	NIFC CMD 2	Command Ridge top and North	RX 170.0125 N TX 165.2500 N Tone 123.0	King NIFC	NIFC CMD 9
Tactical Div/Group	RX 168.2000 N TX 168.2000 N	King NIFC	NIFC TAC 2	Air to Ground	RX 167.9500 N TX 167.9500 N	King NIFC	BLM Air/Ground

Prepared by (Resource Unit Ldr.)	Approved by (Planning Sect. Ch.)	Date	Time
Tony Giacomini	Bruce Schofield	5/09/09	1900 hrs

DIVISION ASSIGNMENT LIST	1. Branch II	2. Division/Group DIV I
3. Incident Name **Jesusita**	4. Operational Period Date: 5/10/09 – 5/11/09 Time: 0700 - 0700	

5. Operations Personnel

Operations Chief Day Night	**Ed Locke / Phil Veneris** **Jeff Brand / Jerry Burke**	Division/Group Supervisor	**Matthew Farris / Joseph Tieso (T)**
Branch Director Day Night	**Bob Rodello** **Ken French**	Air Attack Supervisor No.	**Bennett / Innes**

6. Resources Assigned this Period

Strike Team/Task Force/ Resource Designator	Leader	Number Persons	Trans. Needed	Drop Off PT./Time	Pick Up PT./Time	Check In	Check Out
SOF	**Jeff Burns**	**1**	**N**	**For entire branch**	**24 HOUR SHIFT**		
SOF	**Louis Sciocchetti**	**1**	**N**	**For entire branch**	**24 HOUR SHIFT**		
PIO	DePonce	1	N	Mission Staging	0700-1900		
STA SBC 1530A	Eric Peterson	21	N	Mission Staging	0700-1900		
STA XLC 1202A	Gregory Fish	21	N	Mission Staging	0700-1900		
ENG E200 Roc N R Wil	Jim Lasalle	3	N	Mission Staging	0700-1900		

7. Control Operations

Mop up and patrol.

8. Special Instructions

Back haul garbage.

Positive contact with public.

Employ safe driving practices

9. Division/Group Communication Summary

Function	Frequency	System	Channel	Function	Frequency	System	Channel
Command **Valley floor to ridge top**	RX 168.1000 N TX 170.4500 N Tone 123.0	King NIFC	NIFC CMD 2	Command **Ridge top and North**	RX 170.0125 N TX 165.2500 N Tone 123.0	King NIFC	NIFC CMD 3
Tactical Div/Group	RX 168.2000 N TX 168.2000 N	King NIFC	NIFC TAC 2	Air to Ground	RX 167.9500 N TX 167.9500 N	King NIFC	BLM Air/Ground

Prepared by (Resource Unit Ldr.)	Approved by (Planning Sect. Ch.)	Date	Time
Tony Giacomini	Bruce Schofield	5/09/09	1900 hrs

DIVISION ASSIGNMENT LIST	1. Branch II	2. Division/Group DIV L
3. Incident Name Jesusita	4. Operational Period Date: 5/10/09 – 5/11/09 Time: 0700 - 0700	

5. Operations Personnel

Operations Chief Day Night	Ed Locke / Phil Veneris Jeff Brand / Jerry Burke	Division/Group Supervisor	Peter Kelly
Branch Director Day Night	Bob Rodello Ken French	Air Attack Supervisor No.	Bennett / Innes

6. Resources Assigned this Period

Strike Team/Task Force/ Resource Designator	Leader	Number Persons	Trans. Needed	Drop Off PT./Time	Pick Up PT./Time	Check In	Check Out
SOF	Jeff Burns	1	N	For entire branch	24 HOUR SHIFT		
SOF	Louis Sciocchetti	1	N	For entire branch	24 HOUR SHIFT		
STA XSB 1501A	Scott Johnson	21	N	Mission Staging	24 HOUR SHIFT		
STA SBC 1502A	Rick Joyner	18	N	Mission Staging	0700-1900		
STA XOR 1423A	Robert Stefano	21	N	Mission Staging	0700-1900		
STC Jesusita #2	Anthony Stornetta	20	N	Mission Staging	0700-1900		
STG MEU 9110G	Mike Orme	33	N	Mission Staging	0700-1900		
W/T E-153 A&G	Young	2	N	Mission Staging	0700-1900		
W/T SBC 32	SEE CHECK-IN	2	N	Mission Staging	0700-1900		

7. Control Operations

Improve line.

Mop up and patrol.

8. Special Instructions

Back haul garbage.

Positive contact with public.

Employ safe driving practices

9. Division/Group Communication Summary

Function	Frequency	System	Channel	Function	Frequency	System	Channel
Command Valley floor to ridge top	RX 168.1000 N TX 170.4500 N Tone 123.0	King NIFC	NIFC CMD 2	Command Ridge top and North	RX 170.0125 N TX 165.2500 N Tone 123.0	King NIFC	NIFC CMD 9
Tactical Div/Group	RX 164.1375 N TX 164.1375 N	King NIFC	NIFC TAC 4	Air to Ground	RX 167.9500 N TX 167.9500 N	King NIFC	BLM Air/Ground

Prepared by (Resource Unit Ldr.)	Approved by (Planning Sect. Ch.)	Date	Time
Tony Giacomini	Bruce Schofield	5/09/09	1900 hrs

DIVISION ASSIGNMENT LIST	1. Branch III	2. Division/Group DIV P
3. Incident Name Jesusita	4. Operational Period Date: 5/10/09 – 5/11/09 Time: 0700 - 0700	

5. Operations Personnel

Operations Chief Day Night	Ed Locke / Phil Veneris Jeff Brand / Jerry Burke	Division/Group Supervisor	Bruce Carlisle / Derek Steidley (T)
Branch Director Day Night	Enos / Navarro (T) Michael Kaslin	Air Attack Supervisor No.	Bennett / Innes

6. Resources Assigned this Period

Strike Team/Task Force/ Resource Designator	Leader	Number Persons	Trans. Needed	Drop Off PT./Time	Pick Up PT./Time	Check In	Check Out
SOF Day	James Stephens	1	N	For entire branch			
SOF Day	Mark Helm	1	N	For entire branch			
SOF Night	Curtis Vincent	1	N	For entire branch			
SOF Night	Richard Sandoval	1	N	For entire branch			
STC XMY 2175C	Paul Pilotte	16	N	DP 10	24 HOUR SHIFT		
STC XRI 6075C	Ron Denny	19	N	DP 10	24 HOUR SHIFT		
STC XMR 2140C	Kenny Preete	21	N	DP 10	0700-1900		
STG TGU 9257G	Gus Boston	33	N	DP 10	24 HOUR SHIFT		
STG AEU 9273G	Dale McGill	39	N	DP 10	0700-1900		
STG MMU 9471G	Bernard Quinn	33	N	DP 10	0700-1900		

7. Control Operations

Mop up minimum 100 feet. **Drop point 10 – Cathedral Oaks to San Marcos.**

8. Special Instructions

Back haul garbage.

Positive contact with public.

Employ safe driving practices.

9. Division/Group Communication Summary

Function	Frequency	System	Channel	Function	Frequency	System	
Command Valley floor to ridge top	RX 168.1000 N TX 170.4500 N Tone 123.0	King NIFC	NIFC CMD 2	Command Ridge top and North	RX 170.0125 N TX 165.2500 N Tone 123.0	King NIFC	NIFC CMD 3
Tactical Div/Group	RX 166.7250 N TX 166.7250 N	King NIFC	NIFC TAC 5	Air to Ground	RX 167.9500 N TX 167.9500 N	King NIFC	BLM Air/Ground

Prepared by (Resource Unit Ldr.)	Approved by (Planning Sect. Ch.)	Date	Time
Tony Giacomini	Bruce Schofield	5/08/09	1900 hrs

DIVISION ASSIGNMENT LIST	1. Branch III	2. Division/Group DIV R page 1 of 2
3. Incident Name Jesusita	4. Operational Period Date: 5/10/09 – 5/11/09 Time: 0700 - 0700	

5. Operations Personnel

Operations Chief Day Night	Ed Locke / Phil Veneris Jeff Brand / Jerry Burke	Division/Group Supervisor	Roland Garcia / Michael Smith (T)
Branch Director Day Night	Enos / Navarro (T) Michael Kaslin	Air Attack Supervisor No.	Bennett / Innes

6. Resources Assigned this Period

Strike Team/Task Force/ Resource Designator	Leader	Number Persons	Trans. Needed	Drop Off PT./Time	Pick Up PT./Time	Check In	Check Out
SOF Day	James Stephens	1	N	For entire branch			
SOF Day	Mark Helm	1	N	For entire branch			
SOF Night	Curtis Vincent	1	N	For entire branch			
SOF Night	Richard Sandoval	1	N	For entire branch			
TFL	John Ward	1	N	DP2	0700-1900		
STA XLB 1244A	Bruce Dean	21	N	DP2	24 HOUR SHIFT		
STA LFD 1001A	Corey Rose	21	N	DP2	0700-1900		
STC LNU 9144C	Wink / Belyea (T)	22	N	DP2	24 HOUR SHIFT		
STC SCU 9160C		20	N	DP2	24 HOUR SHIFT		
STC MMU 9420C	Roy Evans	16	N	DP2	0700-1900		
STC XSO 2350C	Robert Glankler	20	N	DP2	0700-1900		
STG LNU 9141G	John Layton	32	N	DP2	0700-1900		
STG CZU 9174G		28	N	DP2	0700-1900		
STG LAC 1171G	Ernest Varela	32	N	DP2	0700-1900		
STG LAC 1179G	Dale Tretheway	32	N	DP2	0700-1900		
STG TCU 9481G	Keven Patton	33	N	DP2	0700-1900		
STG			N	DP2	0700-1900		

7. Control Operations

Construct line from Hwy 154 to Windy Gap.

Mop up and protect structures.

8. Special Instructions

Back haul garbage.

Positive contact with public.

Employ safe driving practices

9. Division/Group Communication Summary

Function	Frequency	System	Channel	Function	Frequency	System	Channel
Command Valley floor to ridge top	RX 168.1000 N TX 170.4500 N Tone 123.0	King NIFC	NIFC CMD 2	Command Ridge top and North	RX 170.0125 N TX 165.2500 N Tone 123.0	King NIFC	NIFC CMD 9
Tactical Div/Group	RX 166.7750 N TX 166.7750 N	King NIFC	NIFC TAC 6	Air to Ground	RX 167.9500 N TX 167.9500 N	King NIFC	BLM Air/Ground

Prepared by (Resource Unit Ldr.)	Approved by (Planning Sect. Ch.)	Date	Time
Tony Giacomini	Bruce Schofield	5/09/09	1900 hrs

DIVISION ASSIGNMENT LIST	1. Branch IV	2. Division/Group DIV T
3. Incident Name Jesusita	4. Operational Period Date: 5/10/09 – 5/11/09 Time: 0700 - 0700	

5. Operations Personnel

Operations Chief Day Night	Ed Locke / Phil Veneris Jeff Brand / Jerry Burke	Division/Group Supervisor	Steve Burns
Branch Director Day Night	VonTillo / Davis Christopher Bailey	Air Attack Supervisor No.	Bennett / Innes

6. Resources Assigned this Period

Strike Team/Task Force/ Resource Designator	Leader	Number Persons	Trans. Needed	Drop Off PT./Time	Pick Up PT./Time	Check In	Check Out
SOF Day	**Arthur Tranberg**	**1**	**N**	**For entire branch**			
SOF Night	**Richard Claypole**	**1**	**N**	**For entire branch**			
DOZB	Christopher Barnes	1	N				
ARCH	Steve Galbraith	1	N				
STC XST 4200C	Greg Bragg	18	N				
STC TCU 9440C	Craig Konklin	21	N				
STG AEU 9274G	Robert Neal	33	N				
STG			N				
STG			N				
CRW Blue Ridge IHC	A. Rahman	18	N				
STL 9140L	Chris Vallerga	6	N				
W/T E-361 Dick Allen	Dick Allen	1	N				
W/T E-366 Cool Mule	Norman Pope	1	N				

7. Control Operations

Drop off point: 154 @ E. Camino Cielo / San Marco's Station.

Continue to improve dozer line on East Camino Cielo.

8. Special Instructions

Back haul garbage.

Positive contact with public.

Employ safe driving practices

9. Division/Group Communication Summary

Function	Frequency	System	Channel	Function	Frequency	System	Channel
Command **Valley floor to ridge top**	RX 168.1000 N TX 170.4500 N Tone 123.0	King NIFC	NIFC CMD 2	Command **Ridge top and North**	RX 170.0125 N TX 165.2500 N Tone 123.0	King NIFC	NIFC CMD 9
Tactical Div/Group	RX 154.265 W TX 154.265 W	King NIFC	White 2	Air to Ground	RX 167.9500 N TX 167.9500 N	King NIFC	BLM Air/Ground

Prepared by (Resource Unit Ldr.)	Approved by (Planning Sect. Ch.)	Date	Time
Tony Giacomini	Bruce Schofield	5/09/09	1900 hrs

DIVISION ASSIGNMENT LIST	1. Branch **Law Enforcement**	2. Division/Group
3. Incident Name **Jesusita Fire**	4. Operational Period Date: Sun. 5-9-09 thru Sun. 5-10-09 Time: 0600 – 1800 / 1800 – 0600	

5. Operations Personnel

Operations Chief Deputy Operations		Division/Group Supervisor	**Fotheringham**
Branch Director	**Patterson**	Air Attack Supervisor No.	

6. Resources Assigned this Period

Strike Team/Task Force/ Resource Designator	Leader	Number Persons	Trans. Needed	Drop Off PT./Time	Pick Up PT./Time
SBSO	**SBSO Lt. Robel**	**75**	No	0600	1800
SBPD	**SBPD Lt. Mandrell**	**20**	No	0600	1800
CHP	**CHP Lt. Greenfield**	**5**	No	0600	1800
UCPD	**UCPD Capt. Foster**	**4**	No	0600	1800
SB CO. PROBATION	**SBCO Probation Officer**	**10**	No	0600	1800
Region 1 Mutual Aid	**LASO Sgt.**	**50**	No	0600	1800
LOFRS	**Brian Estes**	**1**	No	0600	1800
SBSO	**SBSO Lt. Klapakis**	**75**	No	1800	0600
SBPD	**SBPD Lt. Kresky**	**20**	No	1800	0600
CHP	**CHP Sgt. Robertson**	**5**	No	1800	0600
UCPD	**UCPD Sgt.**	**4**	No	1800	0600
Region 1 Mutual Aid	**LAPD Sgt.**	**50**	No	1800	0600
LOFRS	**Dave Sargenti**	**1**	No	1800	0600

7. Control Operations

Provide safety and security at barricades, if needed, within the evacuated areas.
Take enforcement actions where and when appropriate.
Assist members of the public with information related to the fire and evacuation areas.

8. Special Instructions

Pay attention to roadways and narrow roads
Make sure you know where you are and know escape routes
Keep supervisor updated on your location and status
Evaluate the areas and location for time and speed for escape
Command Post at Earl Warren
Report to staging area

9. Division/Group Communication Summary

Function	Frequency	System	Channel	Function	Frequency	System	Channel
Command	**Rx- 460.2750 Tx- 465.2750**	King NIFC	**SBSO-OPS1 Orange**	Logistics		King NIFC	
Tactical Div/Group		King NIFC		Air to Ground		King NIFC	

Prepared by (Resource Unit Leader)	Approved by (Planning Section Chief)	Date	Time
McCammon		5-9-2009	1950 hours

AIR OPERATIONS SUMMARY

OPERATIONAL PERIOD DATE: DAY SHIFT DATE: 05/10/09 START: 0700 END: 2200

(Expanded Form for Large Operations)

1. INCIDENT NAME: Jesusita	2. PREPARED BY: S. Packwood PREPARED DATE/TIME: 05/09/09 1930	3.

4. REMARKS (Safety Notes, Hazards, Air Operations Special Equipment,, etc.): SUNRISE: 0605 SUNSET : 1953

********HIGH VOLTAGE POWERLINES within the fire perimeter running East and West****

Santa Barbara Tower; 119.700 Santa Ynez Tower: 122.800

All GPS data to be collected (degrees, minutes & decimal minutes)

**Avoid aerial application of retardant or foam within 300' of waterways, bodies of water. If retardant is dropped within these areas, notify AOBD with Lat & Long, est. of gallons, and a map.

Los Padres ECC 805-938-9164

Santa Maria AAB for Air Tanker reloading TRACK RETARDANT DROP LOCATIONS

5. TFR: A#111
Altitude: 10,000' MSL
Polygon over fire

Notam 9-8089

6. PERSONNEL	Phone	7. REQUENCIES	AM	FM
AOBD: John Richardson AOBD: (T) Scott Packwood	805 903-3418 530 310-2212	AIR/AIR FW:	131.475	151.2725
ATGS: Johnson ATGS: Crawford	559 740-8672 559 281-4308	AIR/AIR RW:	135.575	
HLCO: M. Wright / T. Caughlin		AIR/GROUND:		167.950
ASGS: Mark Gradek	707696-3579	DECK:	163.100	
HEBM. Greg Bertelli (Santa Ynez)	707 494-8822	COMMAND RPT	RX168.100 TX170.450 Tones Rx 123.0	
Night AOBD:		Air Guard	168.625	
SMR Santa Maria Tanker Base PTV Porterville tanker Base	805 937-5059 ext 205 559 789-0109			

8. FIXED-WING	# Avail / Type/ Make-Model / FAA N# / Base(s)	
Air Tactical	AA-340 AA- 13	
Lead planes	L-50 L-55	
Airtankers 5	4 Type I's -----P3's 1 VLAT -----DC-10	
Other : Cobra		

9. HELICOPTERS (Use Additional Sheets As Necessary)

FAA N#	TY	MAKE/MODEL	BASE	AVAIL	START	REMARKS	FAA N#	TY	MAKE/MODEL	BASE	AVAIL	START	REMARKS
VNC-6	2	Bell 205	School	0730	0800		C507	2	COBRA	SY			A/A Map/ IR
							63W	2	UH1H	SY			Restricted Cat.
							7PJ	2	UH1H	SY			Restricted Cat.
SBC-308	2	Bell 205	SY	0800	0800	Night Capable	21Z	2	Bell 212HP	SY			Exclusive Use
SBC-309	2	Bell 205	SY	0730	0700		6HX	2	205++	SY			
CalFire 305	2	Bell 205	SY	0730	0700								
N498PT	3	AS350B	SY	0730	0800	HLCO/recon							
N22EA	3	206B3	SY	0730	0800	HLCO							
N265KA	1	K1200	SY	0730	0800								
N15456	1	S-61	SY	0730	0800								
716	1	CH54	SY										
715	1	CH54	SY										

10. TASK/MISSION/ASSIGNMENT (Use ICS-220a if additional space needed; Type/Function includes: Air Tactical, Retardant, Recon, Personnel Transport, Water Dropping, etc.)

TYPE/FUNCTION	NAME OF PERSONNEL OR CARGO (if applicable) OR INSTRUCTIONS FOR TACTICAL AIRCRAFT	MISSION START	8FLY FROM	FLY TO
Air Tactical	Direct A/C operations, coordinate with Ops.	0630		Fire
Bucket support	HELICOPTERS. SUPPORT CREWS ON THE LINE.			
PAX/Cargo	SLING LOADS NEED TO BE ORDERED BY 1400 HRS. ORDER THROUGH COMMUNICATIONS			
Medevac	See Medical Plan for specifics.			
Recon	IC, OSC, and SUL as requested			
Helispot Construction	Once helispot established/approved/numbered, notify Air Ops with Lat Long			
Helitack	When on fireline, be sure to follow LCES, 10s and 18s. Use Lookouts and Trigger Points.			
Mobile Retardant Base & Torch Base	Helicopter Retardant Dip Site Salvar & Via Gaitero East of Hwy 154			
Communications				

11. Helispot, Dip Site Portable Retardant Base and Sling Spot Information-

HELI-SPOTS #	DIP SITES	SLING SPOT #	DIVISION	LATITUDE	LONGITUDE		REMARKS
Santa Ynez HB				34* 36.419	120* 04.185		Helibase at Santa Ynez Airport
	Laurel Cyn.			34* 27.3	119* 36.7		Reservoir
	San Marcos			34* 27.387	119* 45.989		RETARDANT Dip Site
	Palace			34* 26.98	119* 39.40		100' Longline minimum
	Big One			34* 29.555	119* 49.270		
H-1				34* 27.005	119* 46.191		Admin / Recon flights

SAFETY MESSAGE	INCIDENT NAME **JESUSITA**	Date Prepared 05/09/09	Time Prepared 1800

OPERATIONAL PERIOD (DATE/TIME)
5/10-5/11/2009 0700-0700

- Drink Water - Stay hydrated; you'll perform better and think clearer.
- Tail Gate Safety Briefings should be given whenever you have a change of assignment or location.
- Follow the traffic plans, slow down, drive defensively, and don't cut the blind curves.
- Use traffic controls while parked on roadway. Watch out for civilian and utility vehicles as they return to the evacuated areas.
- Wear all Personal Protective Equipment.
- Watch out for rolling rocks and equipment working above you.
- The SAFETY of all firefighters and the public is the first concern. Property protection will NOT compromise firefighter safety.
- Cal-Trans personnel will be working on foot on the road shoulder between mile markers 30 – 25 on Highway 154. Vehicle traffic should slow down and be alert for these work crews.

Ensure firefighters have good anchor points, escape routes, and safety zones.
Remember LCES.
Lookout(s), Communication(s), Escape routes and Safety zone(s)

Prepared By: Keith Callison	Approved By (Safety Officer) Dave Stonum

INCIDENT ACTION PLAN SAFETY ANALYSIS	1. Incident Name Jesusita	2. Date & Time Prepared 5/9/09	3. Operational Period 5/10/09 0700-0700

	LCES* Analysis of Tactical Applications Lookouts Communications Escape routes Safety zones											Other Risk Analysis						
Bracch	Downhill Fireline	Indirect Fireline	Underslung Fireline	Mid-slope Fireline	Frontal Assault	Anchor Point	Extreme Conditions (Spotting, Wind-driven)	Reburn Potential	Snags		LCES Mitigations	Hazard Materials	Transportation, 1 Hr +	Communications	Structure Protection			Other Risk Mitigations
BR I											LCES must be complied with. Plan for worst fire behavior this fire is capable of. PPE is a must ! Maintain Situational Awareness at all times, and with everything you do. Law enforcement are not fire fighters, consider safety of our LE support people while in the fire area, especially during evacuations. If it is unsafe for firefighters make sure LE branch is advised.							Confirm that radios work before going to the line. Incident personnel supervisors are to ensure they know the status of all employees they are responsible for. Safety briefings and tailgate sessions will be conducted as often as necessary, several times a shift is recommended
Div A	X	X	X	X	X			X										
Div C																		
Div E	X		X	X			X	X										
Div F																		
Br II																		
Div G																		
Div I																		
Div L																		
Div O																		
BR III																		
Div P	X	X	X	X			X	X										
Div R	X	X	X	X			X	X										
BR IV																		
Div T	X	X	X	X			X	X										
Div Z	X	X	X	X			X	X										

Fire Weather Forecast

FORECAST NO: 4
PREDICTION FOR: 0700 Sun – 0700 Mon

NAME OF FIRE: Jesusita
UNIT: CAL Fire, SBC, STB, MTO, LPF Santa Barbara RD

SHIFT DATE: Sunday, May 10, 2009

SIGNED:

TIME AND DATE FORECAST ISSUED: 1856 PDT Saturday May 9, 2009

Rob Balfour
Incident Meteorologist

WEATHER DISCUSSION:

Weak high pressure will continue aloft. At the surface a Santa Catalina eddy will be present during the morning and nighttime with a thermal low developing well inland during the afternoon. This will cause marine air to push up the slopes during the day and back down during the night. Fro Monday through Friday...High pressure rebuilding to the north may produce weak to moderate Sundowner winds...about half as strong as the wind event last week.

WEATHER FORECAST:

WEATHER: Branches I, II, III... Cloudy with fog through mid morning and again overnight... Hazy/smoky late morning through early evening hours.
Branch IV & Div A...Sunny/Clear.

TEMPERATURES:	Branch I & III...	Highs 69-77°	Lows 52-55°
	Branch II...	Highs 65-69°	Lows 52-55°
	Branch IV & Div A...	Highs 77-84°	Lows 60-65°
HUMIDITY:	Branch I & III...	Min 35-50%	Max 80-100%
	Branch II...	Min 65%	Max 80-100%
	Branch IV & Div A...	Min 17-22%	Max 50%

EYE-LEVEL WINDS:

RIDGETOP - until 1100 PDT – North to Northeast 2 mph with gusts 5 mph
1100-1400 PDT – Variable/South 2-5 mph
1400-2000 PDT – Northwest 7 mph with gusts 15 mph
2000-0700 PDT – North to Northeast 7 mph with gusts 15 mph

SLOPE/VALLEY - until 1000 PDT – downslope/Southeast 1-3 mph
1000-1400 PDT – upslope/South 3-5 mph occasional gusts 8 mph
1400-2000 PDT – West 5 to 10 mph with gusts 15 mph
2000-0700 PDT – downslope/northeast 1-3 mph with occasional gusts 10 mph

STABILITY/INVERSION:

A strong inversion near 2000 ft MSL will weaken and lift to 3000 ft MSL between 1000-1800 PDT with transport winds south 5 mph – smoke and haze will be trapped below this inversion. For the upper slopes...mixing level 7000 ft MSL between 1000-1700 PDT with transport winds Northwest 10 mph.

OUTLOOK FOR Monday, May 11, 2009: Morning clouds and fog lower slopes, otherwise Sunny/Clear. Highs 72-86°. Lows 55-60°. Minimum relative humidity 25-45 percent. Maximum relative humidity 50% upper slopes and 85-100% elsewhere. Upslope/southeast winds 3-6 mph with gusts 12 mph during the day. Northwest winds 7 to 15 mph with gusts 25 to 30 mph during the night.

EXTENDED FORECAST:

.Tuesday through Friday...Sunny/Clear. Highs 83-95°. Lows 55-60°. North to northwest winds 10 to 20 mph with gusts 40 mph possible during the evening and early morning hours. Min humidity 10%. Max humidity 50-55%.

INCIDENT RADIO COMMUNICATIONS PLAN	Incident Name Jesusita	Date/Time Prepared 5/9 1900	Operational Period Date/Time May 10 0700 to 0700

Ch #	Function	Channel Name/Trunked Radio System Talkgroup	Assignment	RX Freq	N or W	RX Tone/NAC	TX Freq	N or W	Tx Tone/NAC	Mode A, D or M	Remarks
1	Command	NIFC CMD 2	Command	168.1000	N		170.4500	N	123.0	A	Valley Floor to Ridge top
2	Command	NIFC CMD 9	Command	170.0125	N		165.2500	N	123.0	A	Ridge top and North of
3	Tactical	NIFC TAC 1	DIV A	168.0500	N		168.0500	N		A	Branch 1
4	Tactical	NIFC TAC 3	DIV C	168.6000	N		168.6000	N		A	Branch 1
5	Tactical	WHITE 3	DIV E & F	154.295	W		154.295	W		A	Branch 1
6	Tactical	WHITE 2	DIV T	154.265	W		154.265	W		A	Branch 4
7	Tactical	NIFC TAC 2	DIV G & I	168.2000	N		168.2000	N		A	Branch 2
8	Tactical	NIFC TAC 4	DIV L & O	164.1375	N		164.1375	N		A	Branch 2
9	Tactical	NIFC TAC 5	DIV P	166.7250	N		166.7250	N		A	Branch 3
10	Tactical	NIFC TAC 6	DIV R	166.7750	N		166.7750	N		A	Branch 3
11	Tactical	NIFC TAC 7	DIV Z	168.2500	N		168.2500	N		A	Branch 4
12	CalCord	EMS Aircraft	All Divisions	156.075	W		156.075	W		A	Ground to EMS Aircraft
13	Air/Ground	BLM Air/Ground	Air/Ground	167.9500	N		167.9500	N		A	Air to Ground
14	Air Guard	Air Guard	Emergency	168.6250	N		168.6250	N	110.9	A	Air/Ground Emergency
15	Air/Ground	BLM Air/Ground	Air/Ground	167.9500	N		167.9500	N		A	Air to Ground
16	Air Guard	Air Guard	Emergency	168.6250	N		168.6250	N	110.9	A	Air/Ground Emergency

Prepared by (Communications Unit)
Alan K Knopp

Incident Location Santa Barbara
County W State CA Latitude 34 27.933 N Longitude 119 42.827

ıe convention calls for frequency lists to show four digits after the decimal place, followed by either an "N" or a "W", depending on whether the frequency is arrow or wide band. Mode refers to either "A" or "D" indicating analog or digital (e.g. Project 25) or "M" indicating mixed mode. All channels are shown

MEDICAL PLAN	1. Incident Name	2. Date Prepared	3. Time Prepared	4. Operational Period
	Jesusita	05/09/09	1700	5/10-5/11 0700-0700

5. Incident Medical Aid Station

Medical Aid Stations	Location	Paramedics Yes	No
Medical Unit (MERT)	Live Oak Camp	X	
Medical Unit	Earl Warren Base Camp		X

6. Transportation

A. Ambulance Services

Name	Address	Phone	Paramedics Yes	No
AMR	Santa Barbara -		X	
CAL/STAR Air Ambulance	Santa Maria	(805) 546-1915	X	
Santa Barbara County	Santa Ynez		X	

B. Incident Ambulances

Name	Location	Paramedics Yes	No
AMR 2 (ALS)	Earl Warren Base Camp	X	

7. Hospitals

Name	Address	Travel Time Air	Ground	Phone	Helipad Yes	No	Burn Center Yes	No
S.B. cottage Hosp.	Pueblo @ Bath	X		(805) 569-7210		X	X	
Sherman Oaks Burn Center	4929 Van Nuys Blvd. Sherman Oaks CA 91403	40 min.	90 min.	(818)981-7111 Ext. 4580	X		X	

8. Medical Emergency Procedures

1. Provide immediate care, treatment and notify supervisor.
2. Supervisor notify Branch and/or Ops with injury type (s), lat and long and physical location.
3. Branch/Ops notify Jesusita communications and request appropriate medical transport.
4. Communications notify Santa Barbara Dispatch for dispatching/transportation request. Notify Jesusita Safety Officer and Medical Unit.
5. Monitor and use CALCORD for contact with Air Ambulance.
6. Advise Santa Barbara Dispatch and Jesusita Communications of patient destination.

Prepared by (Medical Unit Leader)	10. Reviewed by (Safety Officer)
Pablo [illegible]	Dave Stonum

Jesusita Phone List

Ordering	805-563-8314
	Fax 805-563-0385
CAL FIRE / Equipment Time	805-563-2419
	Fax 805-563-2548
CAL FIRE Accomadations	805-563-5790
	Fax 805-563-2153
CAL FIRE Comps / Claims	805-563-5731
	Fax 805-687-4385
CAL FIRE Finance	805-563-0274
	Fax 805-563-0369
Plans	805-563-2409
Information	805-563-0841
	Fax 805-563-0843
Hired Equipment	707-479-5371
Resource Unit	805-563-0928
	805-563-0381
Fire Behavior Analyst	707-391-5570
LPF Resource Advisor	805-878-4057
	805-563-0843
Copy Trailer	805-563-0809
	Fax 805-563-0814
Communications Unit	805-563-0694
	805-563-0782
	Fax 805-563-0802
Federal Time	805-563-5403
	805-563-5709
Los Padres Expanded	805-938-9142 Ext 232
Ground Supprot	Transportation 925-324-9188
	GSUL 951-897-8266

5/8/09 1330

TRAINING SPECIALIST MESSAGE

A Training Specialist is on this incident.

All trainees working on position task books need to register with the Training Specialist in order to receive proper credit for your assignment.

INCIDENT TRAINEE DATA FORM

(Fill in ALL AREAS, and PLEASE PRINT!)

Trainee Data

Title/Rank **Capt, ENGB, B/C, FAE, Engineer, Etc.**		Trainees Name: **(First Last)**		
Agency Training Officer: **(Rank First Last)**			Trainee Position: **(STEN, DIVS, ENB, Etc…)**	☐ Female ☐ Male
Agency Name:			Date Assigned:	
Agency Address: **(Street Number and Name)**				
Agency Address: **(City, State and Zip Code)**			**O, E, or C Number**	
State	Three Letter Designator	Agency/Department Phone Number: ( )	Crew Name: **(Hand Crews Only)**	Crew Contact Phone # @ Event:
Functional Area Please Check ☑	☐ Command	☐ Operations	☐ Plans	☐ Logistics ☐ Finance ☐ Exp Dis. ☐ Other
Please Check ☑	☐ USFS	☐ BLM	☐ BIA	☐ NPS ☐ FWS ☐ STATE ☐ LOCAL ☐ OTHER

Please circle all that apply:

1. Trainee has valid Red Card or agency certification card **(provide copy if applicable)** Y N
2. Trainee has current position task book issued by home unit? Y N
3. Trainee needs incident issued task book with concurrence by home unit Y N

It is the Trainees responsibility to contact their home unit and obtain a letter or Copy of open task Book

SUBMIT COPY OF COVER OF YOUR TASK BOOK WITH THIS FORM!

Trainer/Evaluator Data

Name: (Rank First Last)			Position on event:
Agency/Department Name			
Agency/Department Address: **(Street Number, Name)**			
Agency/Department Address: **(City, State and Zip Code)**			**O, E, or C Number**
Agency Phone#: ( )		Cell or other contact #: ( )	
State	Three Letter Designator	Unit/Strike Team # (used at Check-in):	Cell/Contact Number @ event:

INCIDENT PERSONNEL PERFORMANCE RATING	*INSTRUCTIONS:* The immediate job supervisor will prepare this form for each subordinate. It will be delivered to the planning section before the rater leaves the fire. Rating will be reviewed with employee who will sign at the bottom.

THIS RATING IS TO BE USED ONLY FOR DETERMINING AN INDIVIDUAL'S PERFORMANCE

1. Name	2. Fire Name and Number
3. Home Unit *(address)*	4. Location of Fire *(address)*

5. Fire Position	6. Date of Assignment From: To:	7. Acres Burned	8. Fuel Type(s)

9. Evaluation

Enter **X** under appropriate rating number and under proper heading for each category listed. Definition for each rating number follows:

0 - Deficient. Does not meet minimum requirements of the individual element.

DEFICIENCIES MUST BE IDENTIFIED IN REMARKS.

1 - Needs to improve. Meets some or most of the requirements of the individual element.

IDENTIFY IMPORVEMENT NEEDED IN REMARKS.

2 - Satisfactory. Employee meets all requirements of the individual element.

3. - Superior. Employee consistently exceeds the performance requirements.

Rating Factors	Hot Line				Mop-Up				Camp				Other specify)			
	0	1	2	3	0	1	2	3	0	1	2	3	0	1	2	3
Knowledge of the job																
Ability to obtain performance																
Attitude																
Decisions under stress																
Initiative																
Consideration for personnel welfare																
Obtain necessary equipment and supplies																
Physical ability for the job																
Safety																
Other *(specify)*																

10. Remarks

11. Employee *(signature)* This rating has been discussed with me			12. Date
13. Rated By *(signature)*	14. Home Unit *(address)*	15. Position of Fire	16. Date

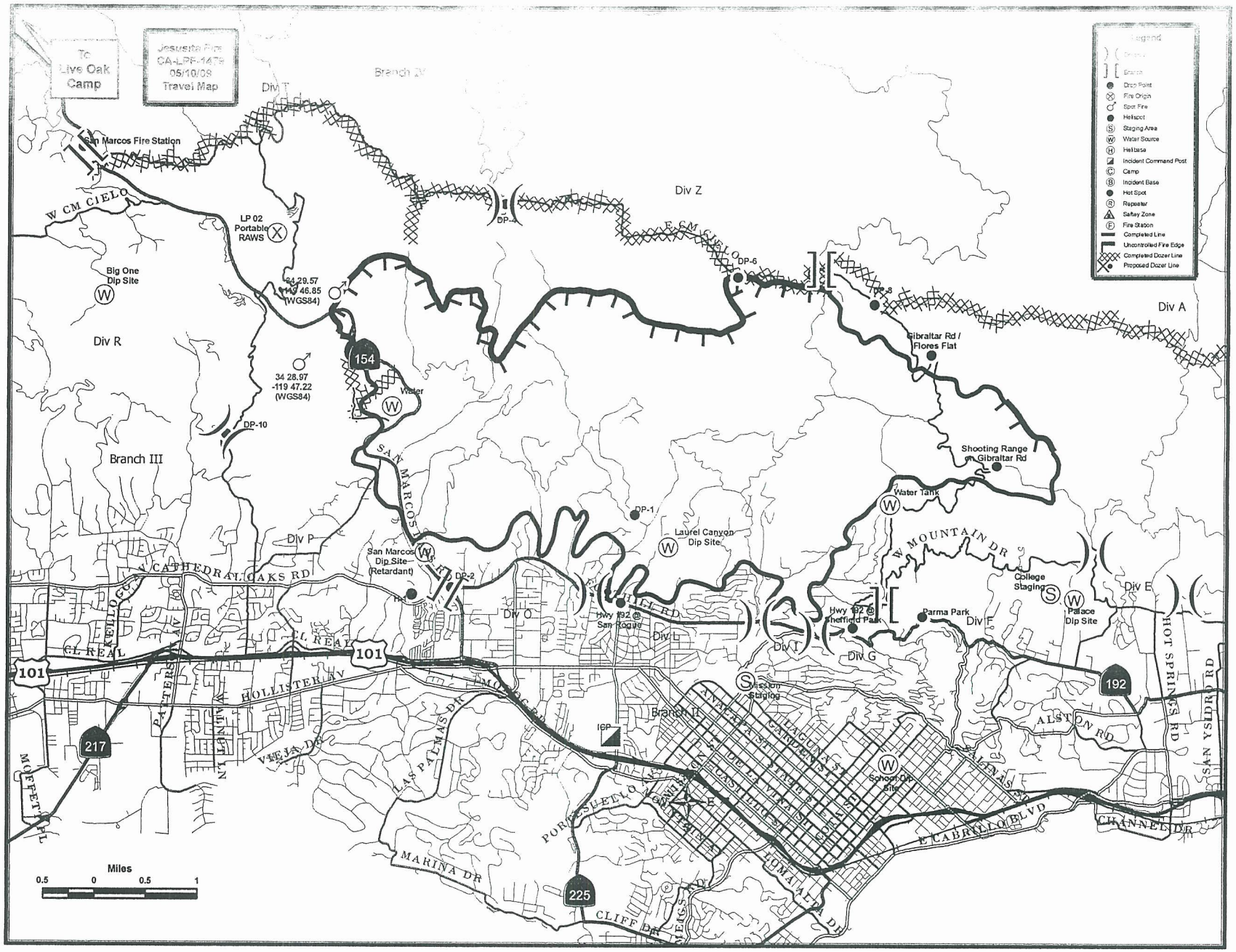

To Live Oak Camp
Jesusita Fire
CA-LPF-1479
05/10/09
Travel Map
Legend
Drop Point
Fire Origin
Spot Fire
Helispot
Staging Area
Water Source
Helibase
Incident Command Post
Camp
Incident Base
Hot Spot
Repeater
Saftey Zone
Fire Station
Completed Line
Uncontrolled Fire Edge
Completed Dozer Line
Proposed Dozer Line
Branch IV
Div T
Div Z
Div A
Div R
Div P
Div O
Div L
Div I
Div G
Div F
Div E
Branch III
Branch II
San Marcos Fire Station
W CM CIELO
E CM CIELO
LP 02 Portable RAWS
Big One Dip Site
34 29.57 -119 46.85 (WGS84)
34 28.97 -119 47.22 (WGS84)
DP-10
DP-4
DP-6
DP-8
DP-1
DP-2
Water
Gibraltar Rd / Flores Flat
Shooting Range on Gibraltar Rd
Water Tank
Laurel Canyon Dip Site
San Marcos Dip Site (Retardant)
Hwy 192 @ San Roque
Hwy 192 @ Sheffield Park
Parma Park
College Staging
Palace Dip Site
Mission Staging
School Dip Site
ICP
W MOUNTAIN DR
SAN MARCOS
CATHEDRAL OAKS RD
KELLOGG AV
CL REAL
HOLLISTER AV
PATTERSON AV
WALNUT LN
VIEJA DR
LAS PALMAS DR
MOFFETT PL
MARINA DR
CLIFF DR
PORTESUELLO AV
MONTECITO
ANACAPA ST
LAGUNA ST
GARDEN ST
STATE ST
DE LA VINA ST
CASTILLO ST
COTA ST
LOMA ALTA DR
E CABRILLO BLVD
ALSTON RD
HOT SPRINGS RD
SAN YSIDRO RD
CHANNEL DR
101
154
217
225
192
Miles
0.5 0 0.5 1

DEMOBILIZATION PLAN - *summarized*
JESUSITA INCIDENT

I. RELEASE PRIORITIES

The following Release Priorities have been established by the Incident Commander in concert with the Jesusita ECC.

1. Local Government (other operational areas)
2. Out of state resources
3. Cooperating Agencies
4. Contract and private resources
5. Santa Barbara City Local Government
6. Santa Barbara County Local Government
7. CAL FIRE resources (prioritized by distance and travel time)
8. Los Padres National Forest resources

III. GENERAL GUIDELINES

A. **NO RESOURCES WILL LEAVE UNTIL AUTHORIZED BY THE DEMOB UNIT.**
B. Efforts will be made to ensure that all released personnel arrive home by 2200.
C. Prior to leaving the Incident the Demob Unit will brief all Supervisors and Strike Team Leaders.
D. Notification to incident personnel will be by posting surplus releases in advance.
E. Actual departure times and ETA at destination will be relayed to Expanded Dispatch at time of departure.
F. A Personal Protective Equipment (PPE) self -sign off (on the Demob 221 form) must be completed by all Cal Fire personnel. Crew Leaders, Strike Team and Task Force Leaders may sign for subordinates under their command. All incident personnel must be accounted for as having serviceable, agency compliant PPE. Defective items may be exchanged in supply.
G. All Trainees will see the Training Tech Specialist prior to departure.
H. Maximum driving duration for federal resources will not exceed 10 hours/person/day.

IV. RESPONSIBILITIES

Unit Leaders will declare resources excess to their Section Chief. Section Chiefs will declare ***excess*** resources to the Demob Unit. Include the date and time the resources will be surplus, their position on the incident and any transportation needs. **Use the General Message Form (ICS-213) or Team release form to list all surplus resources. Send to the RESOURCE UNIT.

V. RELEASE PROCEDURES

A. **Functional Heads** (i.e. Section Chiefs and Unit leaders) are responsible or determining resources "Excess" to their needs and submitting the list to the Planning Section. <u>This must be done 24 hours in advance of anticipated release</u> in order to Notify South Ops of planned demobilization and to allow a proactive approach to reassignments or releases to the home units. The lists will provide the following information about the resource:

1. Order/Request number
2. Resource name or designator
3. ETD
4. Travel time (including rest and meals if necessary)
5. Destination
6. Availability for reassignment (if not available, provide valid reason)
7. If flying, nearest Jetport and Social Security Number

B. **RESL** will determine if there is a need at the incident that the Excess resource can fill. If no incident reassignments are necessary, the resource will be declared "Surplus" to the incident.

C. **DMOB** will combine the approved surplus resource lists to create "Pending" resource lists to be submitted to the forest or agency dispatch for confirmation. DMOB will work with the resources and supply units so that the resource status board and resource orders can be kept up to date.

D. When a resource status has been **confirmed** by dispatch and SOPS. DMOB will notify the resource so that check-out may begin.

E. The Crew Leader or individual will take the Demobilization Check-out form to:
COML (to confirm that radio equipment is returned)
SUPL (to confirm all non-expendable property is returned)
GSUL (To inspect, clean and repair vehicles.)
TIML (to confirm all time reporting documents are complete)
DOCL (to hand in logs or ratings)

F. DMOB will be the last stop in the release process and:
- Sign-off, note date and time on the ICS-221
- Confirm PPE self check off on ICS-221
- Note any revisions to the ETD or ETA
- Collect the ICS-221

G. Resource is **released** and free to leave the incident

JESUSITA FIRELINE SUPPRESSION REPAIR SPECIFICATIONS

General Objectives:

- Minimize fireline sediment erosion
- Repair improvements damaged by suppression efforts

Instructions:

- Report any damages or needs to the Fire Line Suppression Repair Unit Leader using reporting form and debriefing daily after shift.
- Provide public with Board of Control claim forms or additional assistance if necessary.

Dozer Lines

1. Install waterbars and/or rolling dips per spacing below.

Road or Fire Line Gradient	Spacing
25% or Less	100 feet
25% to 50%	75 feet
50% or Greater	50 feet

2. Waterbars should be deep enough to significantly reduce the chance of being damaged and be constructed at an angle of approximately 45 degrees to the fire line.
3. Where dozer lines cannot be drained by installation of waterbars (due to steepness or dozer lines within swales), the equipment operator will tractor-pack woody vegetation into the surface to prevent erosion.
4. Alternate direction of waterbars in a herring bone pattern for dozer lines located on ridgelines.
5. Waterbars should be located to discharge into natural vegetation where possible. For waterbars located within 75 feet of a watercourse, install rocks at outlets and/or pack outlets with slash.
6. Remove berms where created during dozer line construction.
7. Reshape cross-slope control lines to as natural a contour as possible and remove lower berm.
8. Break apart dozer piles and spread out along dozer line.

Handlines

1. Install waterbars at the following spacing:

Fire Line Gradient	Spacing
30% or Less	100 feet
30% to 50%	75 feet
50% or Greater	50 feet

2. Fill in all under-slung trenches along cross slopes using material from the lower bank. Remove berms to allow flow of water along outsloped fireline.
3. Lop and scatter slash within 75 feet from a watercourse.
4. Where handlines cannot be drained by installation of waterbars due to steepness or where within swales, scatter slash along that portion of handline to prevent erosion.

Watercourse Crossings

1. Remove all displaced soil and debris from the stream channel
2. Slope back the approaches to prevent future stream bank failure.
3. Clean out culvert inlets and outlets as needed.

Fences and Gates

1. Repair fences cut or walked over during suppression efforts
2. Repair gates damaged by suppression efforts.

General Cleanup

1. Collect all trash such as plastic water bottles, cardboard, plastic flagging, foodstuffs, wrappers, blown hose, and plastic bags, and pack out.

ICP FACILITIES MAP

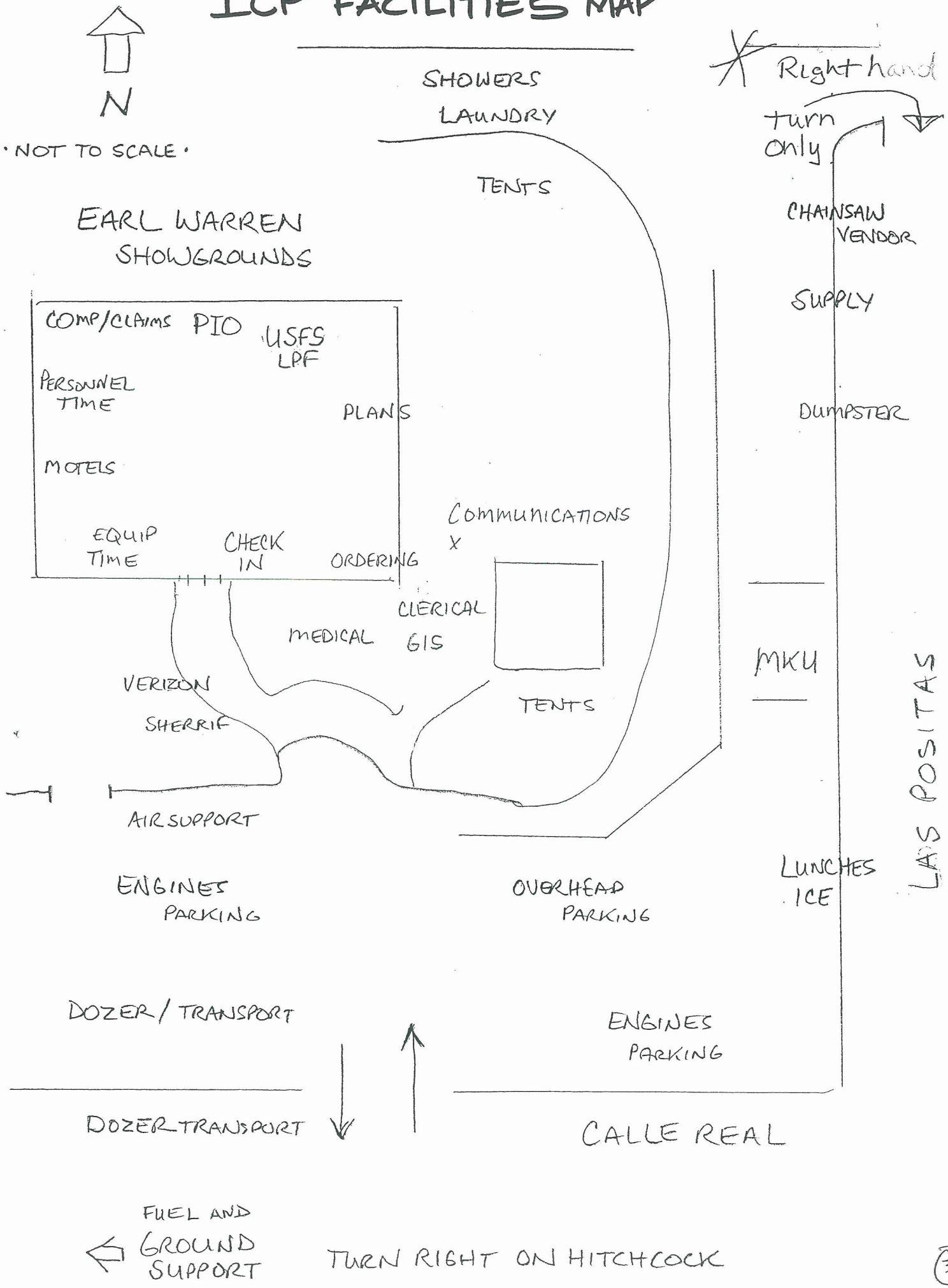

Earl Warren Fire Deployment Traffic Plan

Outbound and return traffic will be directed to one of the two following routes at the parking lot exit.

<u>Outbound Traffic</u>

- Fire equipment will exit parking lot, turn right (west) onto Calle Real, continue past Hope Ave to La Cumbre Road, turn right (north) and continue to Hwy 192/Foothill Road.

Returning traffic route at unit discretion, enter Earl Warren Showgrounds through Calle Real gate.

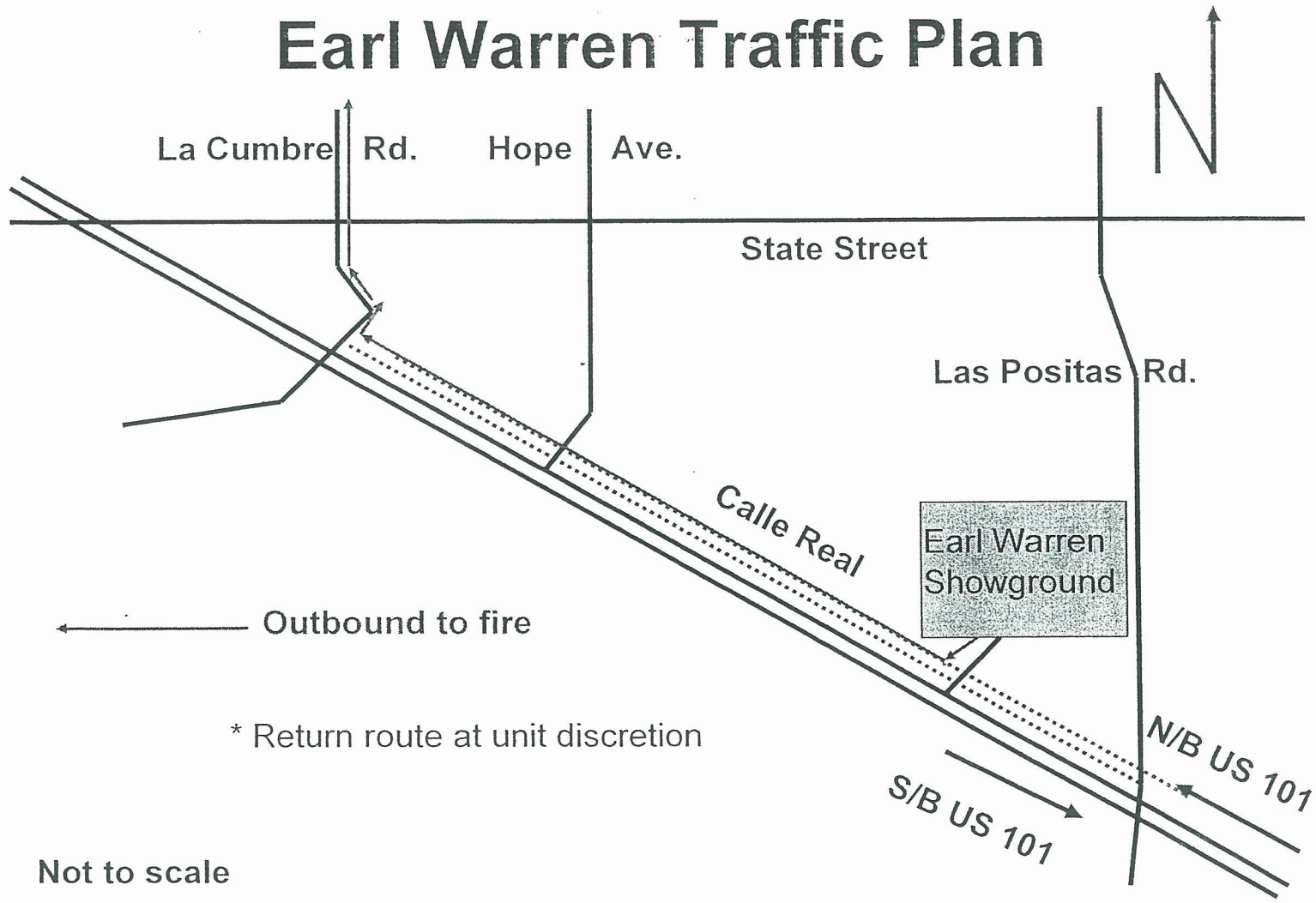

Not to scale

Thomas Bros Map Page 985

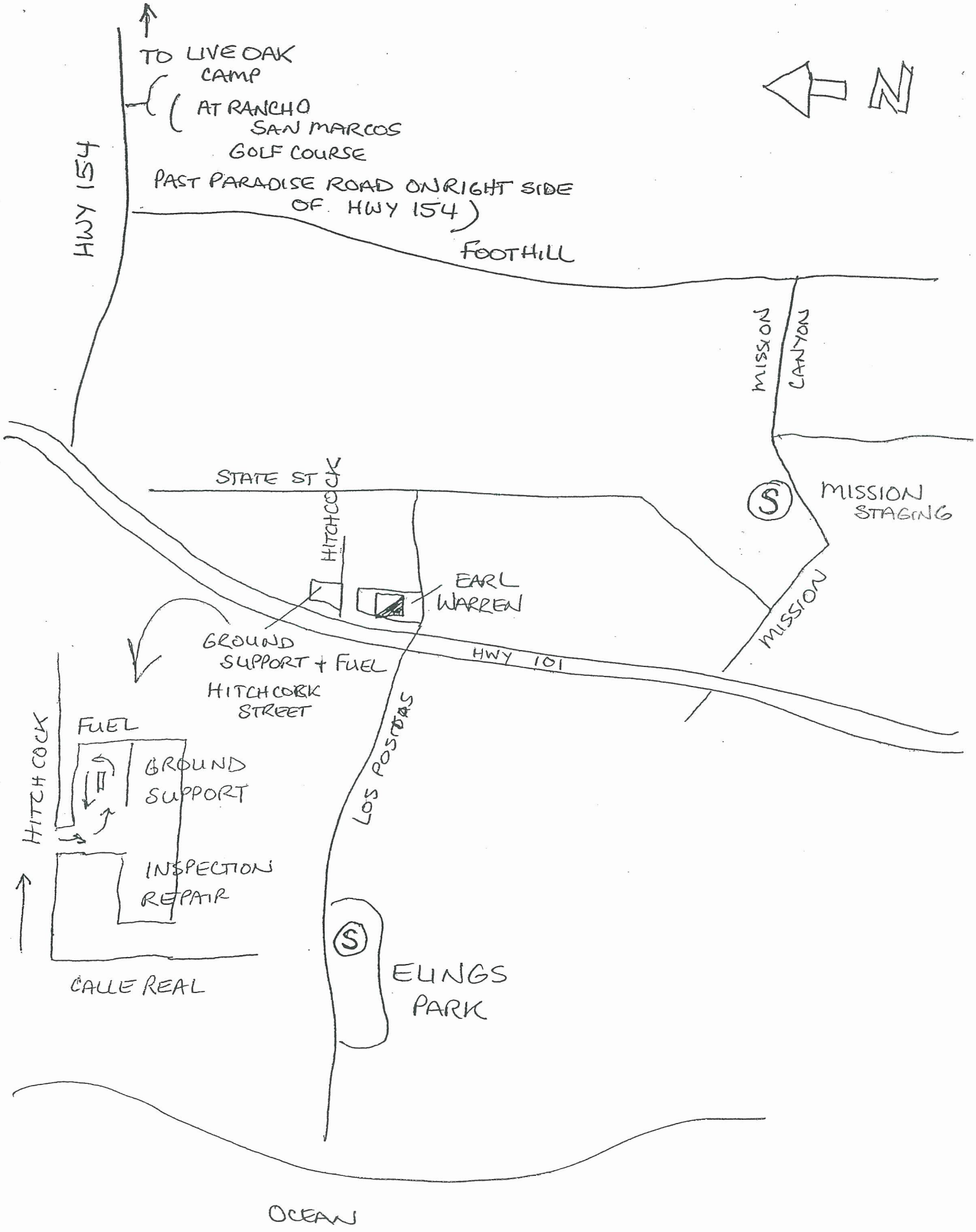
TO LIVE OAK CAMP
(AT RANCHO SAN MARCOS GOLF COURSE
PAST PARADISE ROAD ON RIGHT SIDE OF HWY 154)
HWY 154
FOOTHILL
N
MISSION CANYON
STATE ST
HITCHCOCK
EARL WARREN
MISSION STAGING
MISSION
HWY 101
GROUND SUPPORT + FUEL
HITCHCOCK STREET
FUEL
GROUND SUPPORT
HITCHCOCK
INSPECTION REPAIR
CALLE REAL
LOS POSTAS
ELINGS PARK
OCEAN

LIVE OAK CAMP

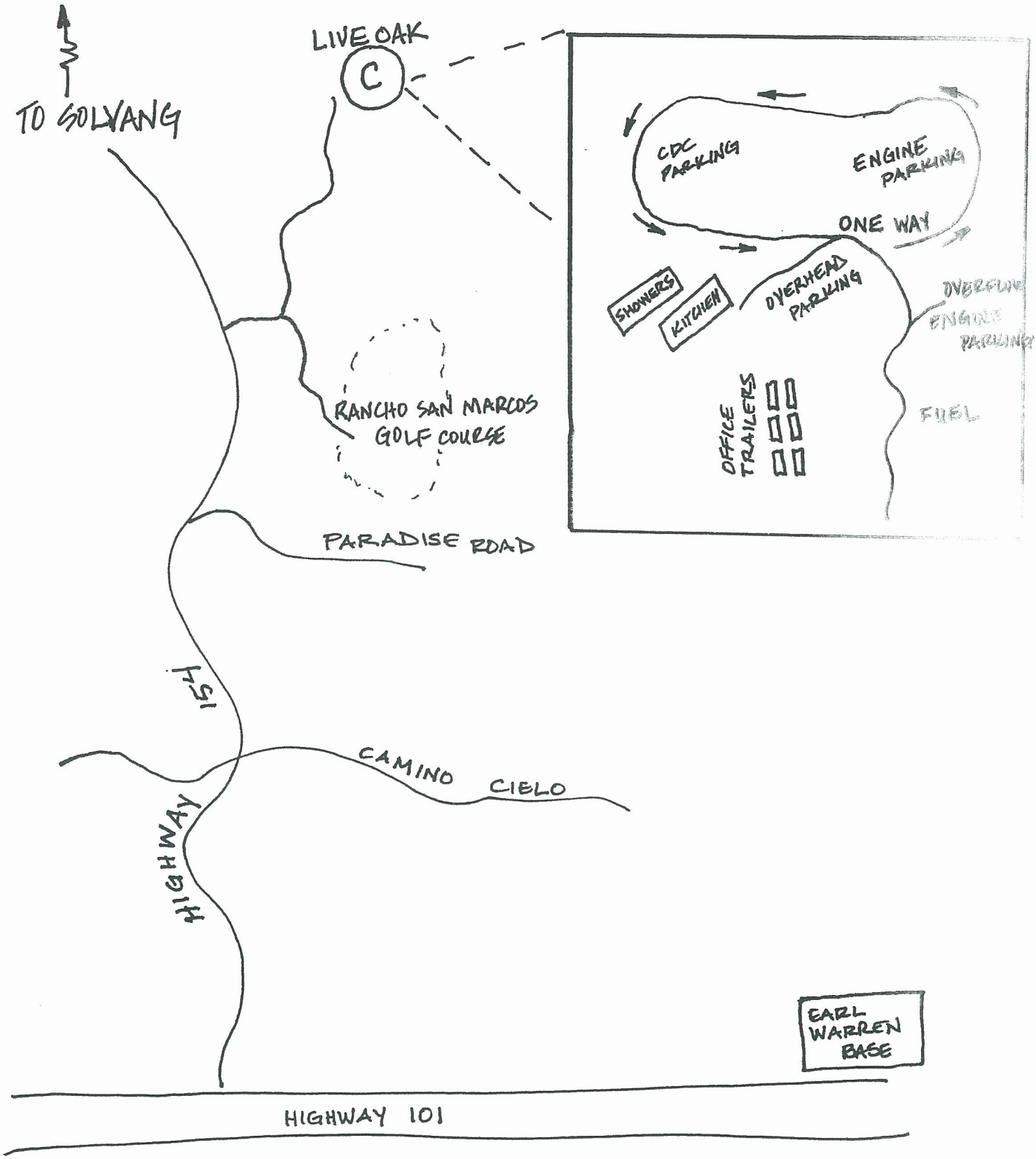

N

NOT TO SCALE

DIVISION / GROUP SUPERVISOR
OPERATIONAL PERIOD - DEBRIEFING FORM

Incident Name: _____ Operational Period: _____

Branch: _____ Division/Group: _____ Div/Grp Supervisor Name: _____
Cell #: _____ Vehicle Radio #: _____

Weather:
Time: _____ Temp: _____ Humidity: _____ Fire Behav.: _____
Wind: _____ Fuels: _____ Topog: _____ Natural Barriers: _____

Today

General Remarks / Accomplishments / Problem Areas:

_____
_____
_____
_____
_____

Spot Fires: _____
Safety Concerns: _____
Water Sources: _____
Drop Points: _____
Division Breaks: _____
Helispots: _____
Values at Risk: _____

ACCOUNTABILITY **AGENCY Resources Committed to Division / Group**

Overhead	ENG	ENG S/T	CRW	CRW S/T	DOZ	DOZ S/T	W/T	Other

ACCOUNTABILITY **PRIVATE Resources Committed to Division / Group**

Kind	Req. #	Owner / ID	Operator	2nd Oper?	Type/Size	Remarks
Reminder: Complete Vendor Shift Tickets and Vendor Evaluations						

☐ *Check if resource list is continued on back.*

Planning for Next Operational Period -This is due in prior to the [illegible]

Next Operational Period: _____ thru _____ Division / Group: _____

Division / Group RESOURCES NEEDED for Next Operational Period

Engines (Type/#)		Crews (Type/#)		Dozers	Water Tenders	Tankers	Copters	Other Equipment	Overhead
S/T	*SR*	*S/T*	*SR*	*Type/#*	*Type/#*	*Type/#*	*Type/#*	*Kind/#*	*Kind/#*

Division / Group Assignments -- Special Needs
Next Operational Period

Tomorrow

Work Assignments:

_____
_____
_____
_____
_____

Special Needs:

_____
_____
_____

Logistical Needs:

Please Turn in this Form to Planning Section prior to 1600 hour meeting

Email: **Fax #:**

Phone :

UNIT LOG	1. INCIDENT NAME	2. DATE PREPARED	3. TIME PREPARED

4. UNIT NAME/DESIGNATORS.	5. UNIT LEADER (NAME AND POSITION)	6. OPERATIONAL PERIOD

7. **PERSONNEL ROSTER ASSIGNED**

NAME	ICS POSITION	HOME BASE

8. **ACTIVITY LOG** (CONTINUE ON REVERSE)

TIME	MAJOR EVENTS

NFES 1337

TIME	MAJOR EVENTS
214 ICS 5-80	9. PREPARED BY (NAME AND POSITION)

Jesusita Fire
CA LPF 001479
May 10, 2009
Index

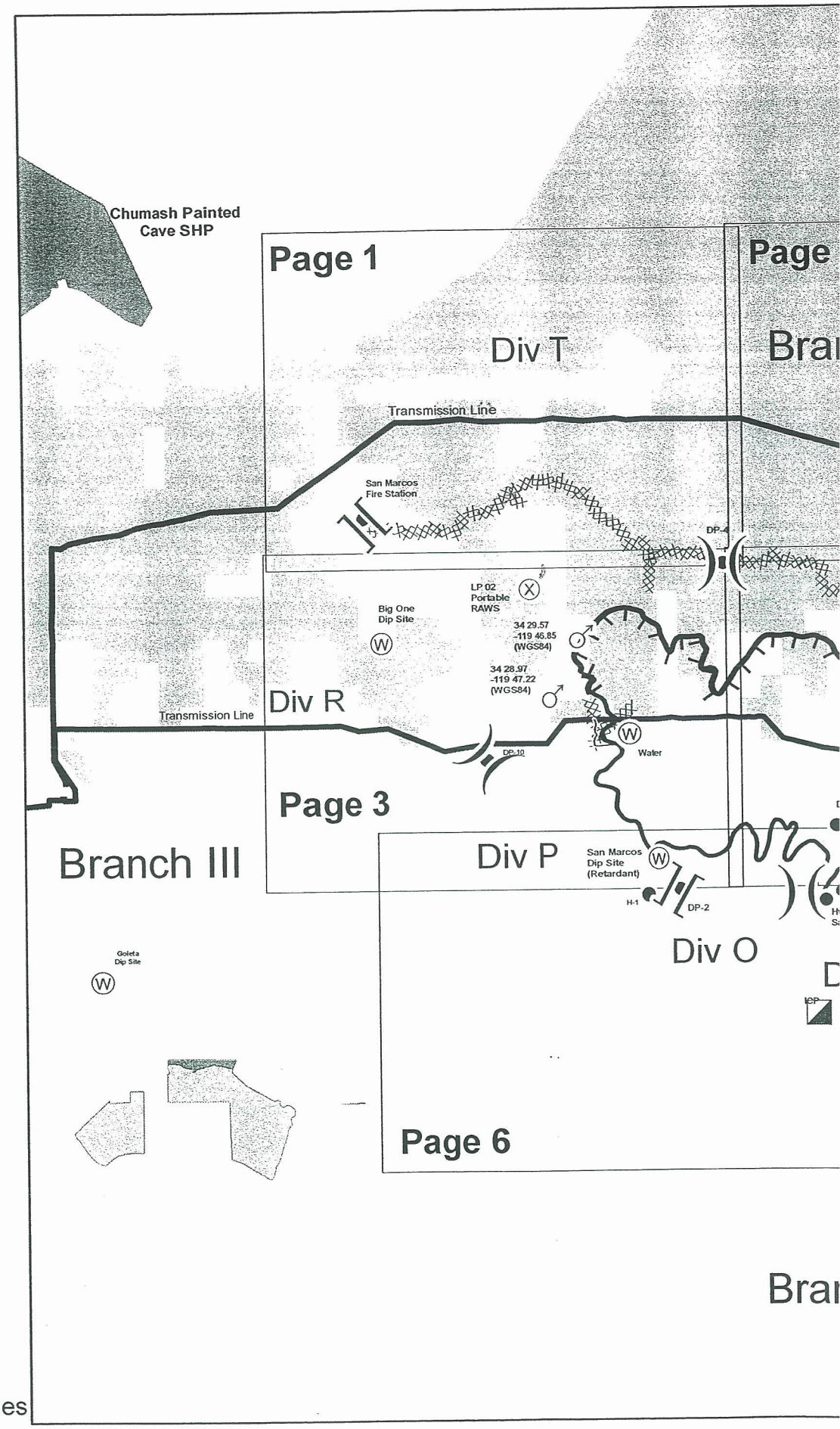

Legend

- Division
- Branch
- Drop Point
- Helispot
- Staging Area
- Water Source
- Helibase
- Incident Command Post
- Repeater
- Fire Station
- Completed Line
- Uncontrolled Fire Edge
- Completed Dozer Line
- Proposed Dozer Line
- Planned Fire Line
- Planned Secondary Line
- USDA Forest Service

N
W E
S

0 1 2 3 Miles

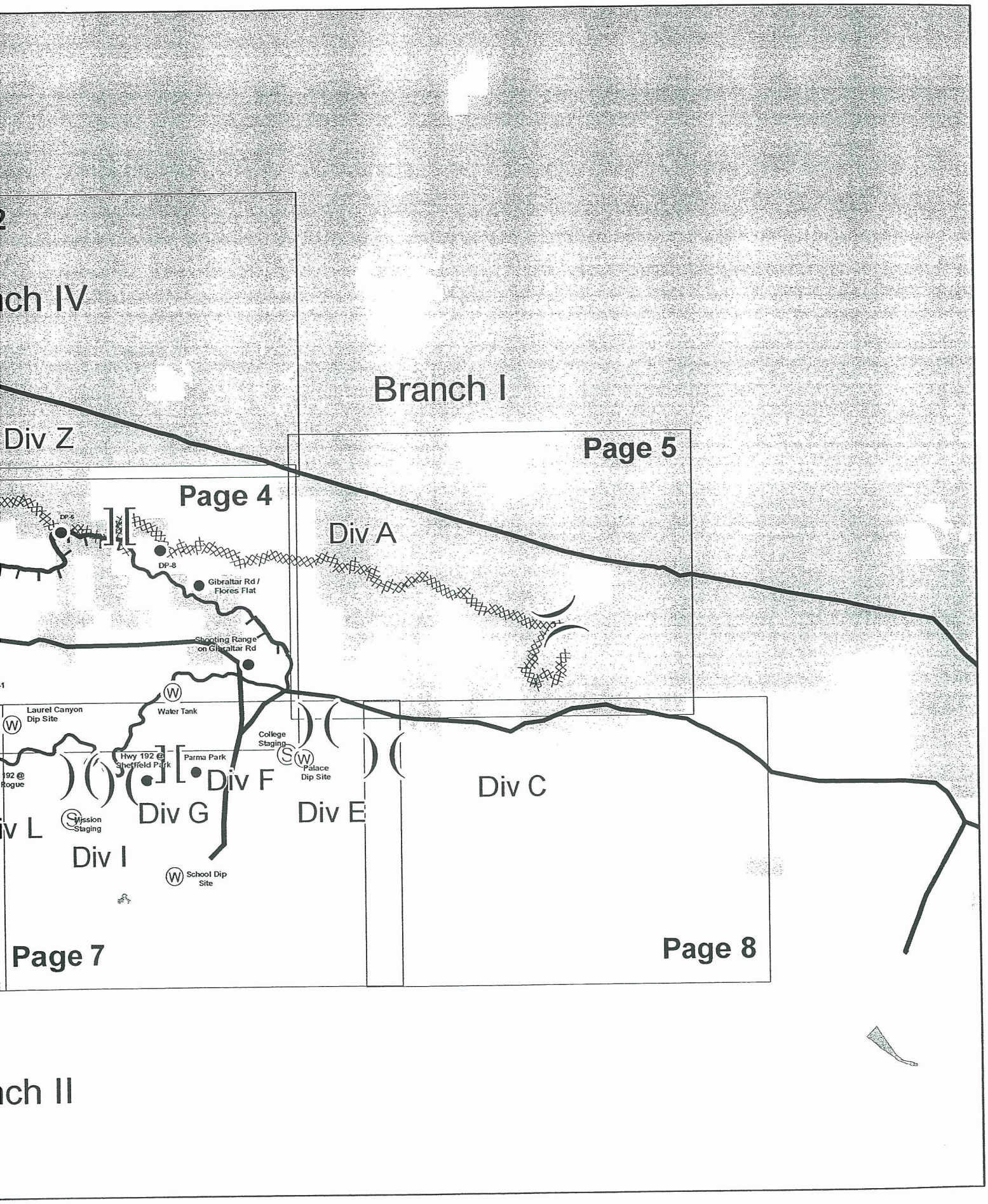
2
ch IV
Branch I
Div Z
Page 5
Page 4
Div A
DP-6
DP-8
Gibraltar Rd /
Flores Flat
Shooting Range
on Gibraltar Rd
Laurel Canyon
Dip Site
Water Tank
College
Staging
Hwy 192 @
Sheffield Park
Parma Park
Palace
Dip Site
192 @
Rogue
Div F
Div C
Div G
Div E
iv L
Mission
Staging
Div I
School Dip
Site
Page 7
Page 8
ch II

Jesusita Fire
CA LPF 001479
May 10, 2009
NAD 27
Page 1

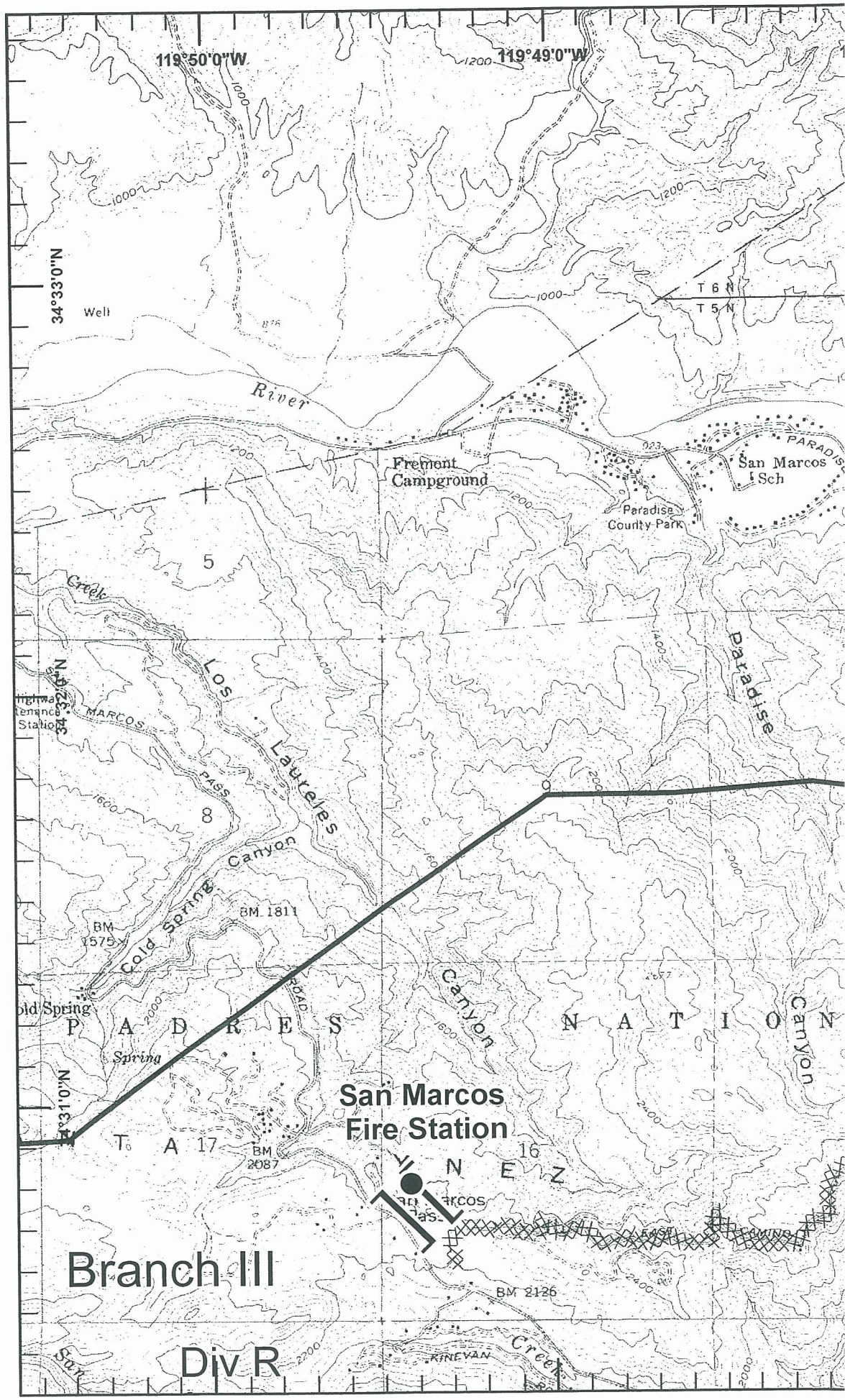

Legend

- Division
- Branch
- Drop Point
- Helispot
- Staging Area
- Water Source
- Helibase
- Incident Command Post
- Repeater
- Fire Station
- Completed Line
- Uncontrolled Fire Edge
- Completed Dozer Line
- Proposed Dozer Line
- Planned Fire Line
- Planned Secondary Line

N
W E
S

Miles

0 0.3 0.6

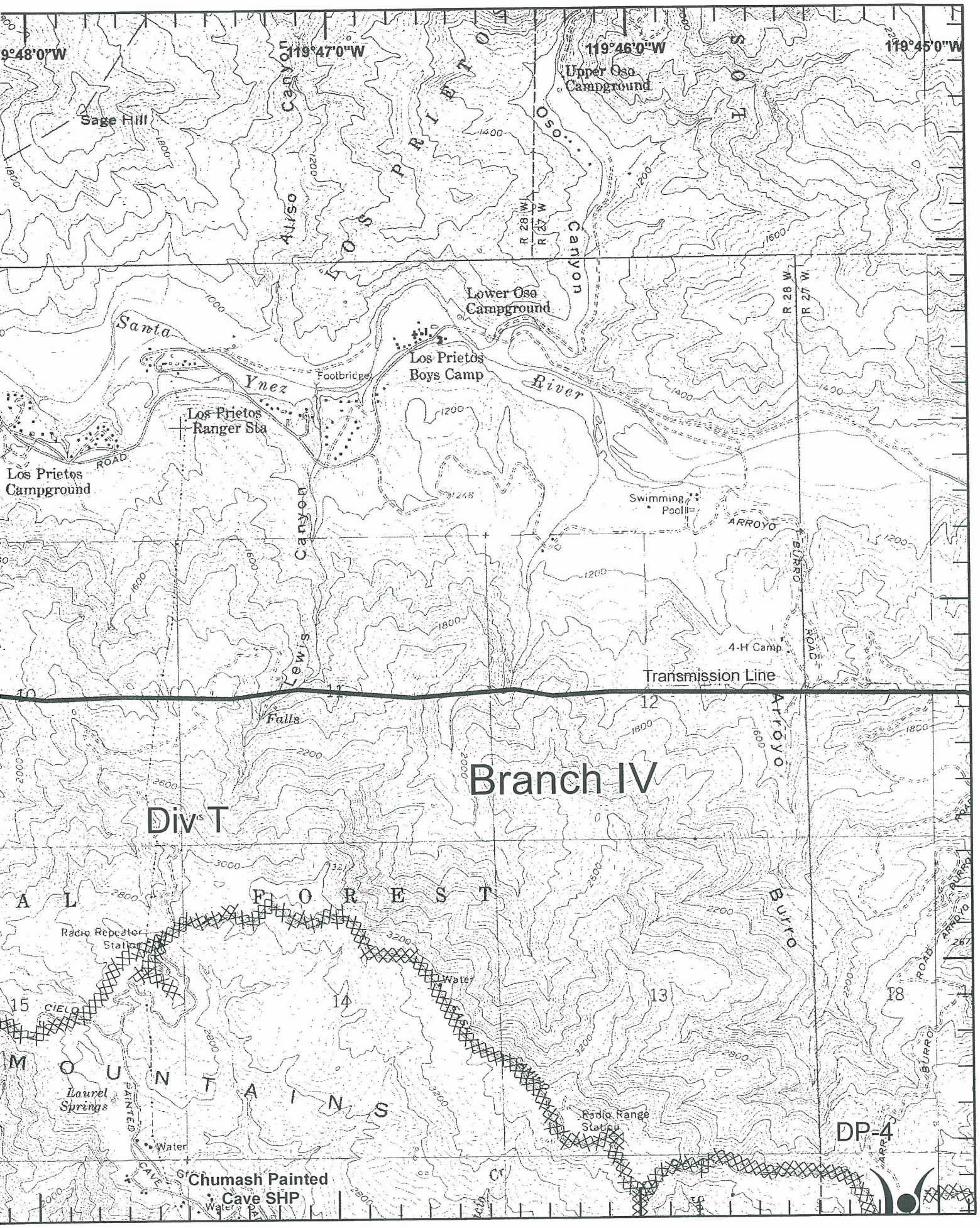
119°48'0"W
119°47'0"W
119°46'0"W
119°45'0"W
Sage Hill
Upper Oso Campground
Oso Canyon
LOS PRIETOS
Lower Oso Campground
Santa Ynez River
Footbridge
Los Prietos Boys Camp
Los Prietos Ranger Sta
Los Prietos Campground
ROAD
Lewis Canyon
Swimming Pool
ARROYO BURRO ROAD
4-H Camp
R 28 W
R 27 W
Transmission Line
Falls
Arroyo Burro
Branch IV
Div T
AL FOREST
Radio Repeater Station
Water
CIELO
MOUNTAINS
Laurel Springs
PAINTED CAVE
Radio Range Station
Chumash Painted Cave SHP
DP-4

Jesusita Fire
CA LPF 001479
May 10, 2009
NAD 27
Page 2

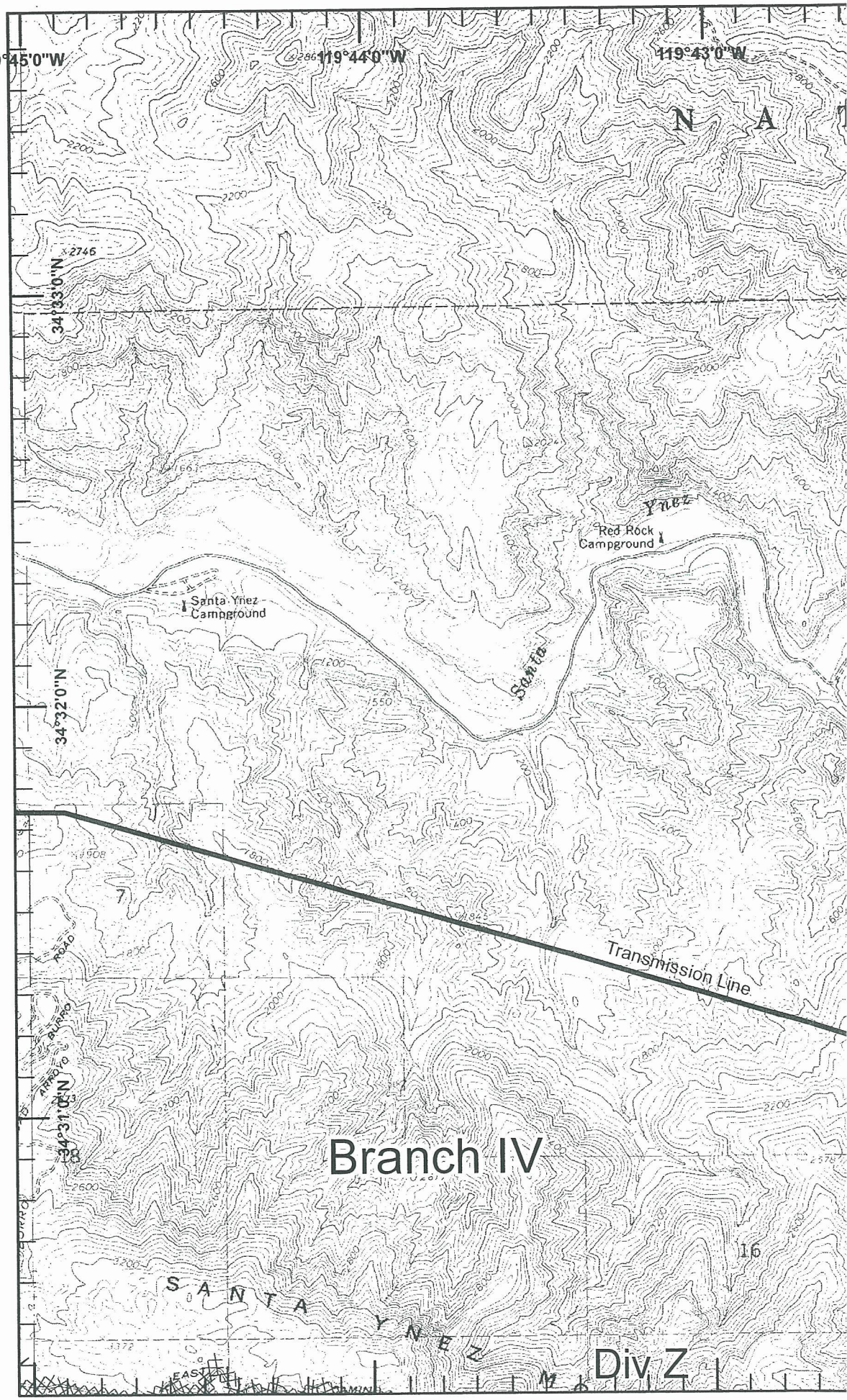

Legend

- Division
- Branch
- Drop Point
- Helispot
- Staging Area
- Water Source
- Helibase
- Incident Command Post
- Repeater
- Fire Station
- Completed Line
- Uncontrolled Fire Edge
- Completed Dozer Line
- Proposed Dozer Line
- Planned Fire Line
- Planned Secondary Line

N
W E
S

Miles

0 0.3 0.6

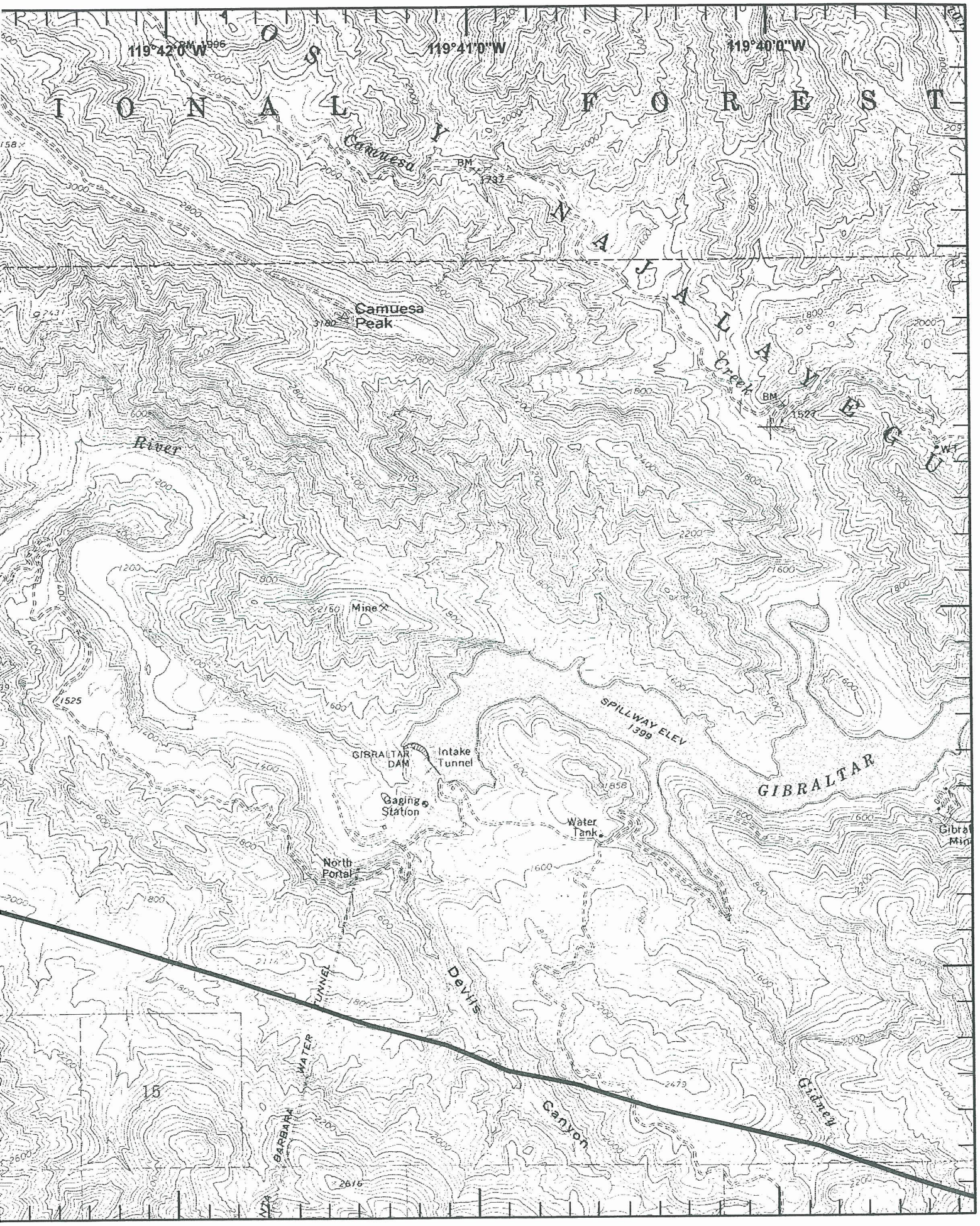

119°42'0"W
119°41'0"W
119°40'0"W
I O N A L
F O R E S T
Camuesa
BM
1737
N A J A L A Y E G U
Camuesa
Peak
3180
Creek
BM
1527
River
2705
Mine
2160
1525
SPILLWAY ELEV
1399
GIBRALTAR
DAM
Intake
Tunnel
Gaging
Station
1858
Water
Tank
GIBRALTAR
North
Portal
Devils
Canyon
Gidney
WATER
TUNNEL
BARBARA
2479
2616
15

Jesusita Fire
CA LPF 001479
May 10, 2009
NAD 27
Page 3

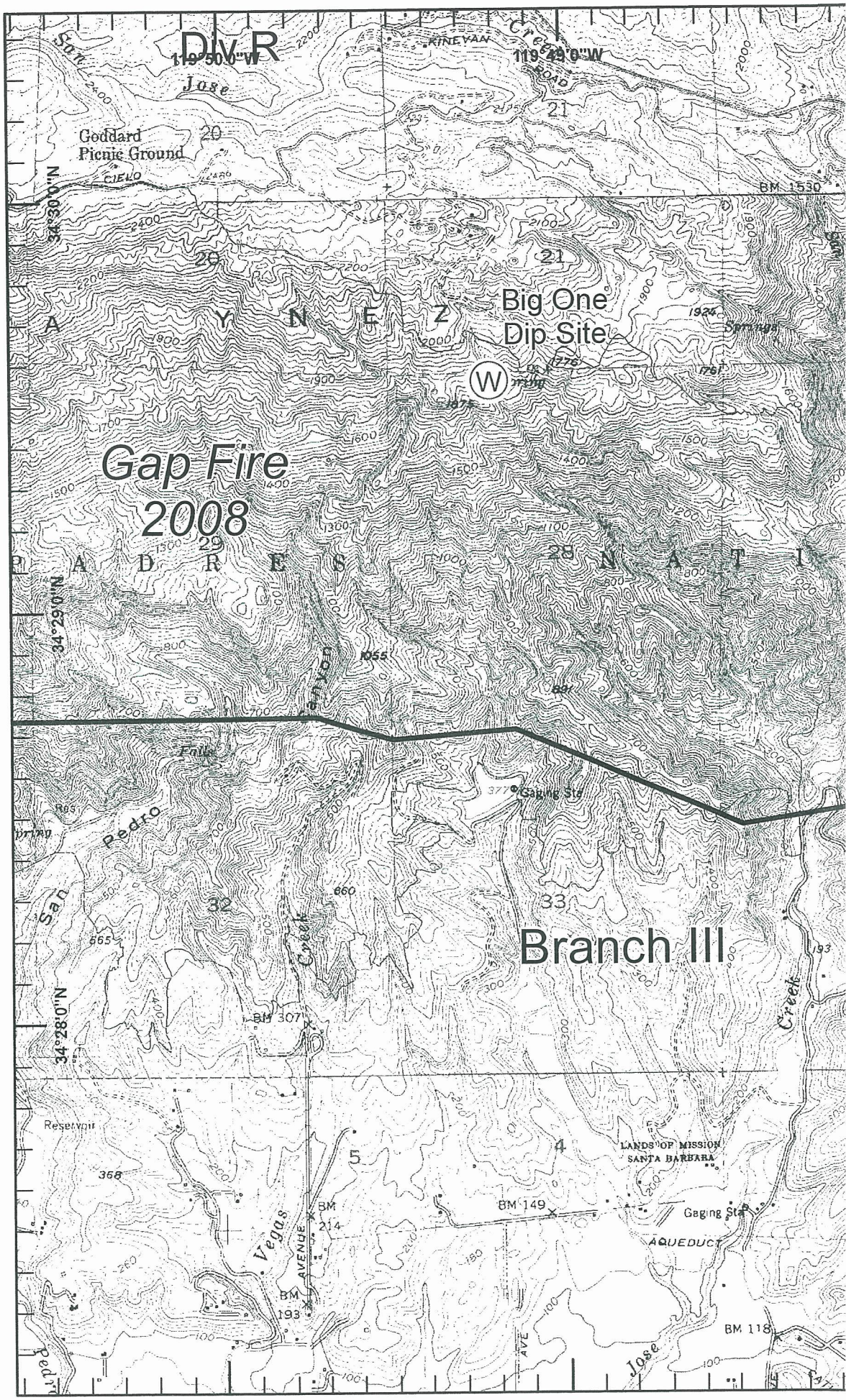

Legend

- Division
- Branch
- Drop Point
- Helispot
- Staging Area
- Water Source
- Helibase
- Incident Command Post
- Repeater
- Fire Station
- Completed Line
- Uncontrolled Fire Edge
- Completed Dozer Line
- Proposed Dozer Line
- Planned Fire Line
- Planned Secondary Line

N
W E
S

Miles

0 0.3 0.6

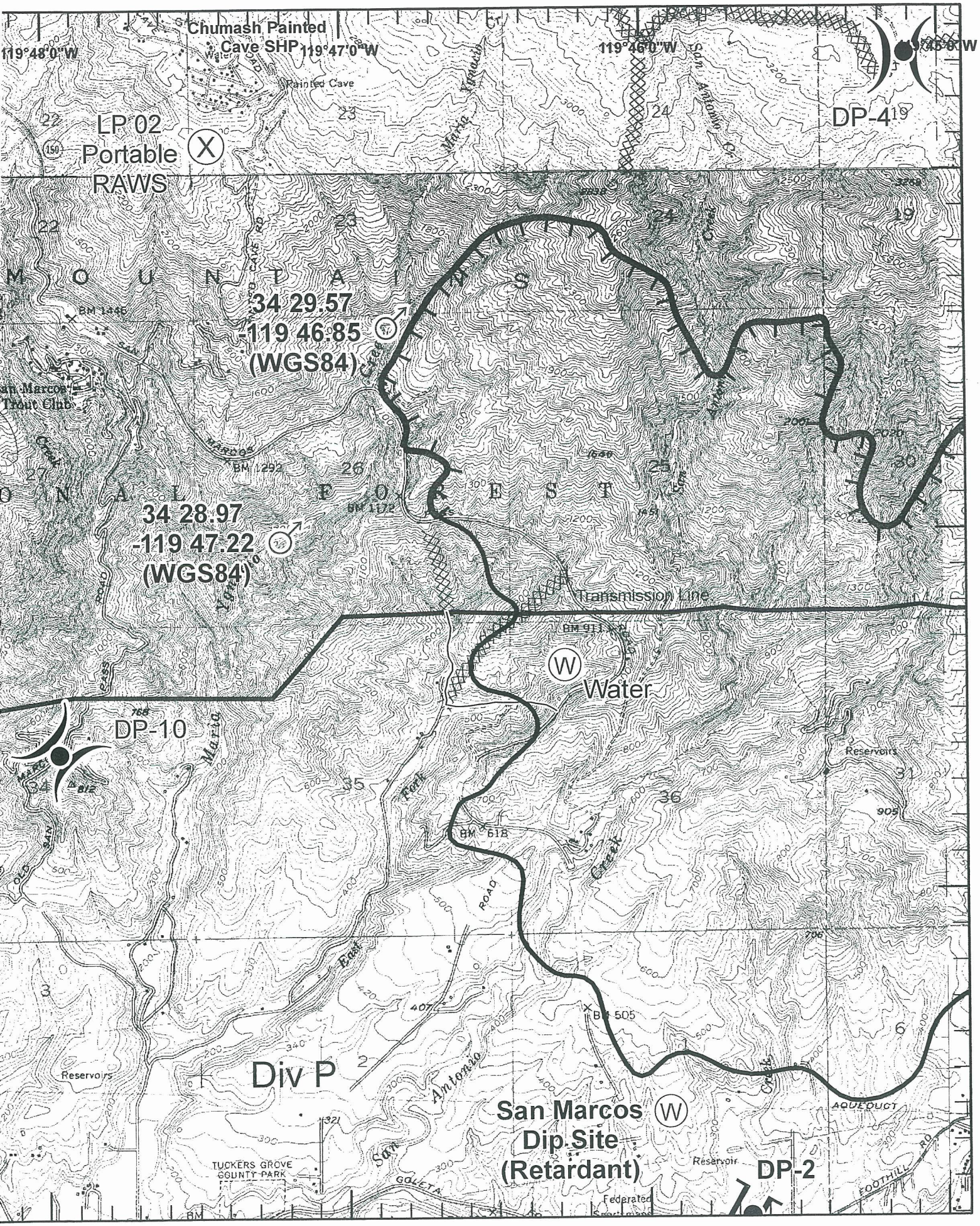
Chumash Painted Cave SHP
119°48'0"W
119°47'0"W
119°46'0"W
Painted Cave
LP 02
Portable
RAWS
DP-4
34 29.57
-119 46.85
(WGS84)
34 28.97
-119 47.22
(WGS84)
Transmission Line
Water
DP-10
Div P
San Marcos
Dip Site
(Retardant)
DP-2
Reservoirs
TUCKERS GROVE
COUNTY PARK
AQUEDUCT

Jesusita Fire
CA LPF 001479
May 10, 2009
NAD 27
Page 4

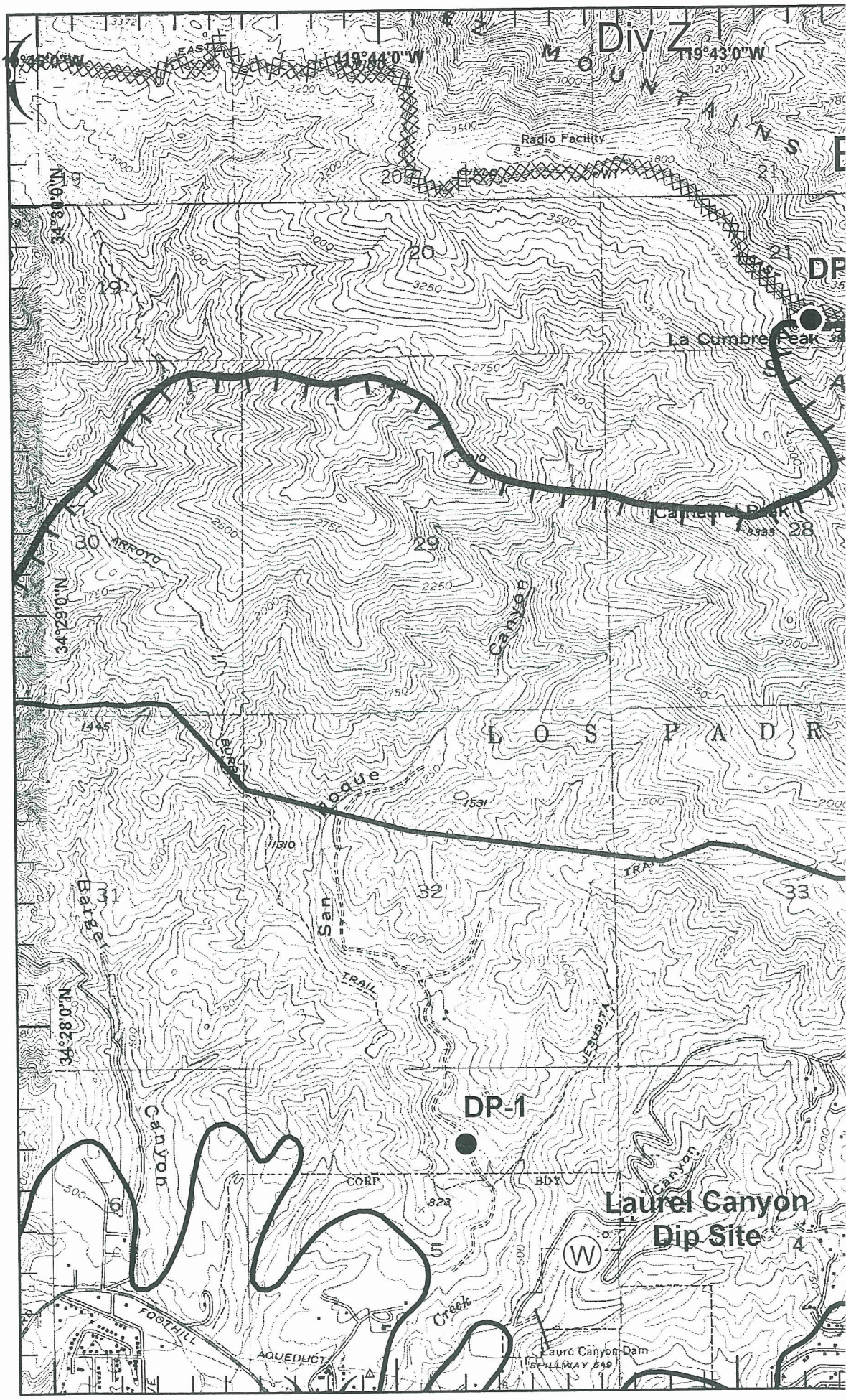

Legend

- Division
- Branch
- Drop Point
- Helispot
- Staging Area
- Water Source
- Helibase
- Incident Command Post
- Repeater
- Fire Station
- Completed Line
- Uncontrolled Fire Edge
- Completed Dozer Line
- Proposed Dozer Line
- Planned Fire Line
- Planned Secondary Line

N
W E
S

Miles

0 0.3 0.6

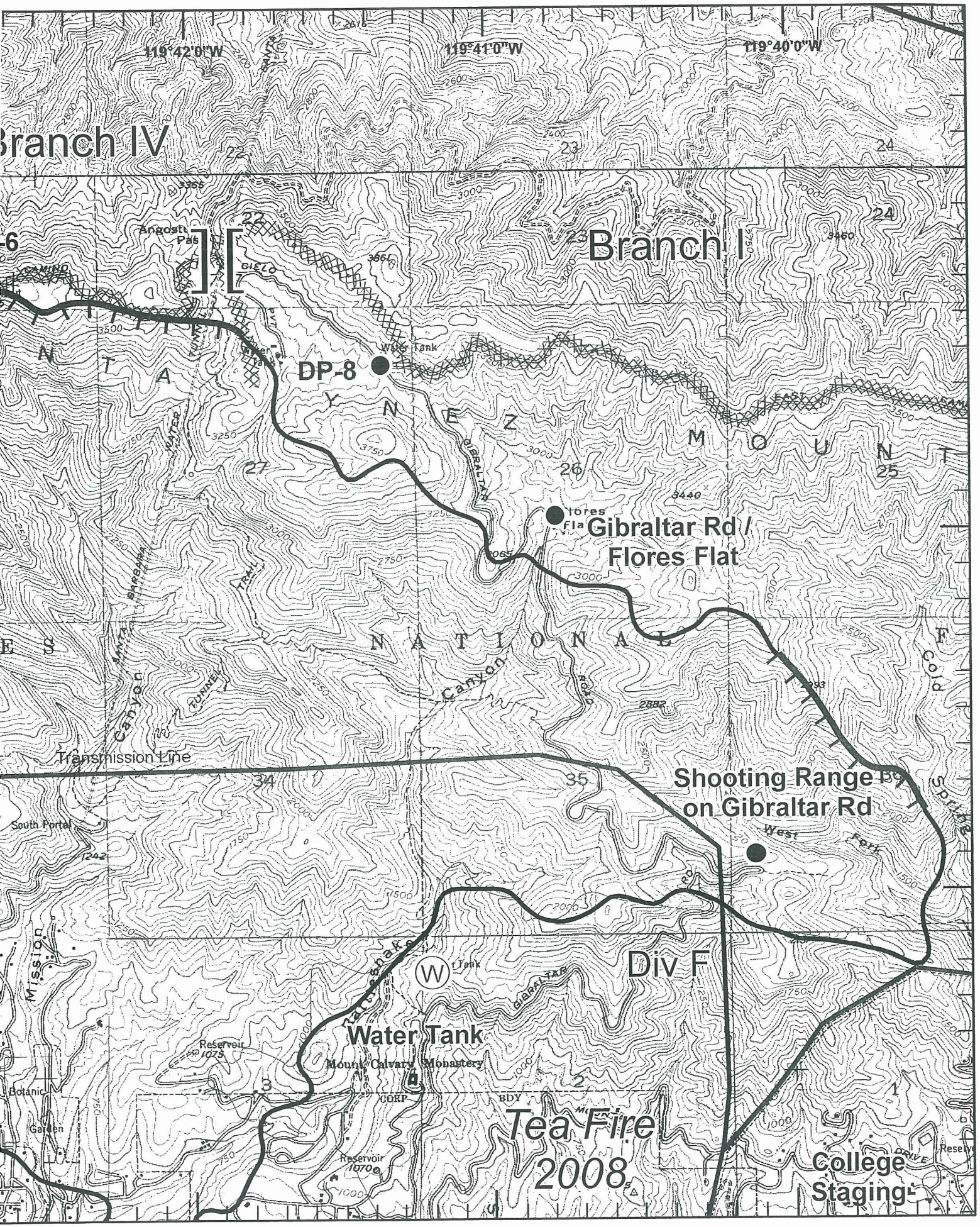

119°42'0"W
119°41'0"W
119°40'0"W
Branch IV
Branch I
DP-8
Water Tank
Gibraltar Rd /
Flores Flat
Transmission Line
Shooting Range
on Gibraltar Rd
Div F
Water Tank
Mount Calvary Monastery
Tea Fire
2008
College
Staging

Jesusita Fire
CA LPF 001479
May 10, 2009
NAD 27
Page 5

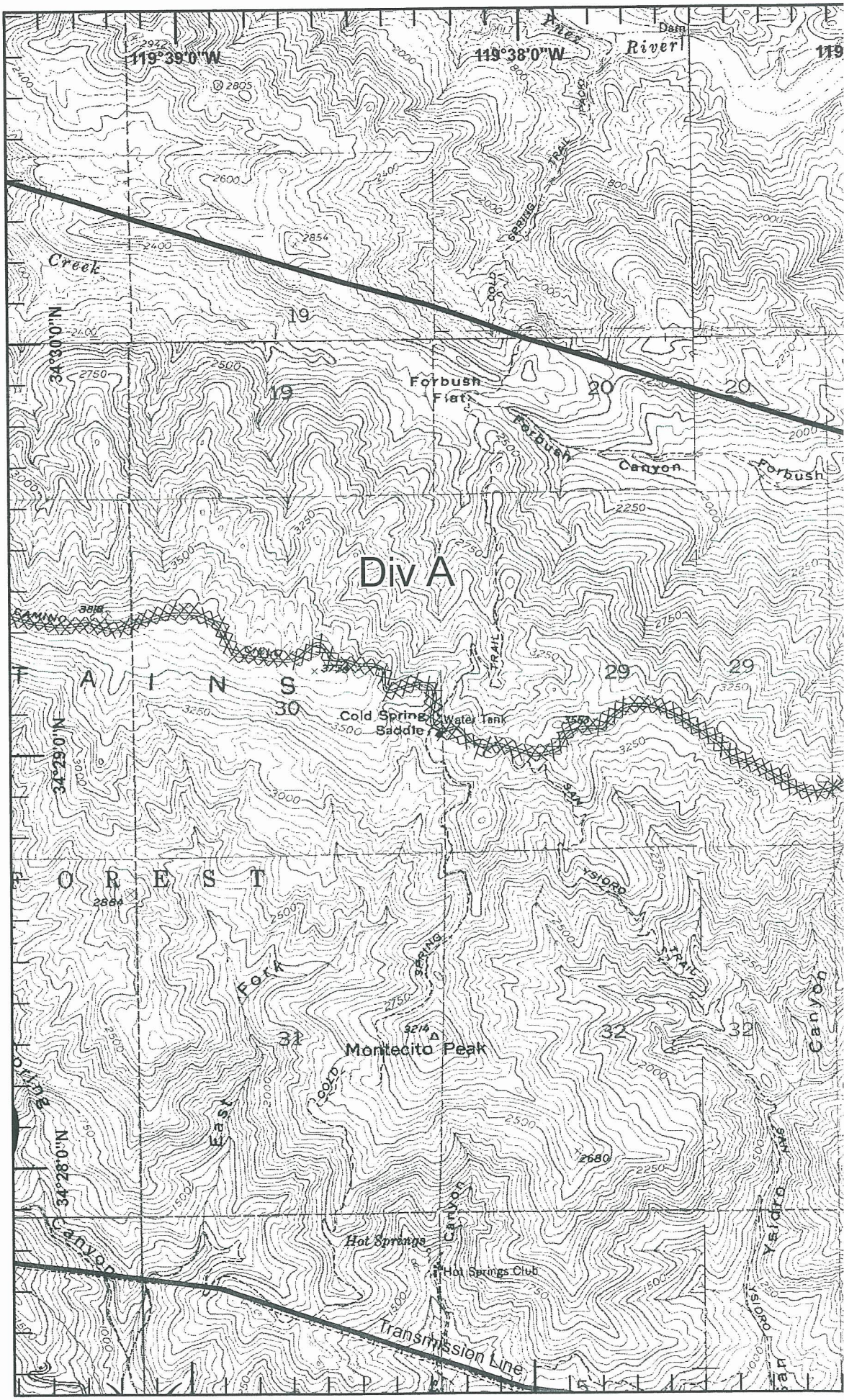

Legend

- Division
- Branch
- Drop Point
- Helispot
- Staging Area
- Water Source
- Helibase
- Incident Command Post
- Repeater
- Fire Station
- Completed Line
- Uncontrolled Fire Edge
- Completed Dozer Line
- Proposed Dozer Line
- Planned Fire Line
- Planned Secondary Line

N
W E
S

Miles

0 0.3 0.6

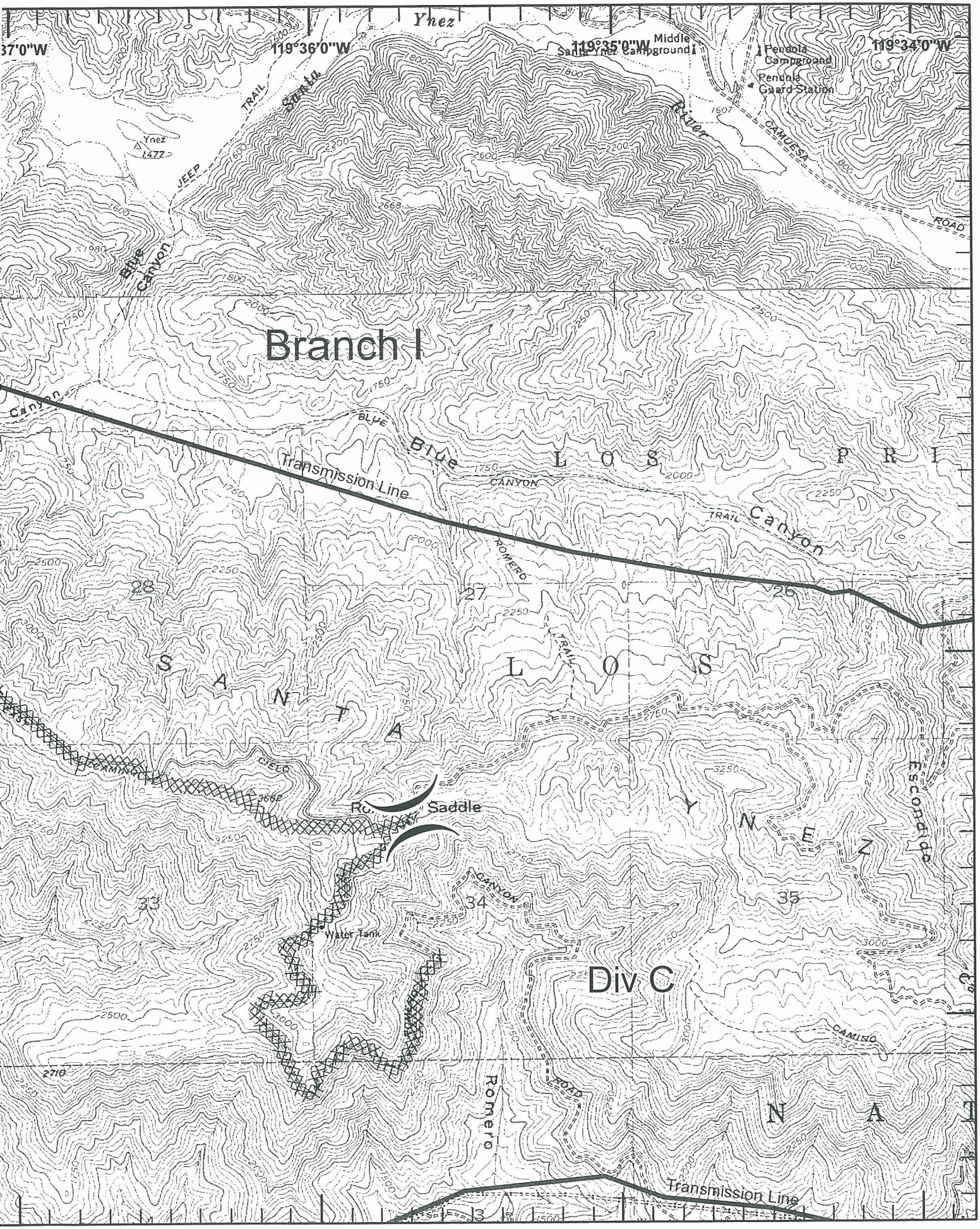

Ynez
37'0"W
119°36'0"W
119°35'0"W
119°34'0"W
Middle Santa Ynez Campground
Pendola Campground
Pendola Guard Station
Santa
River
TRAIL
JEEP
Ynez
1477
CAMUESA
ROAD
Blue Canyon
Branch I
Canyon
BLUE
Blue
CANYON
Transmission Line
L O S
P R I
TRAIL
Canyon
ROMERO
28
27
26
S A N T A
L O S
CIELO
Saddle
Y N E Z
Escondido
33
34
35
CANYON
Water Tank
Div C
CAMINO
ROAD
Romero
N A T
Transmission Line

Jesusita Fire
CA LPF 001479
May 10, 2009
NAD 27
Page 6

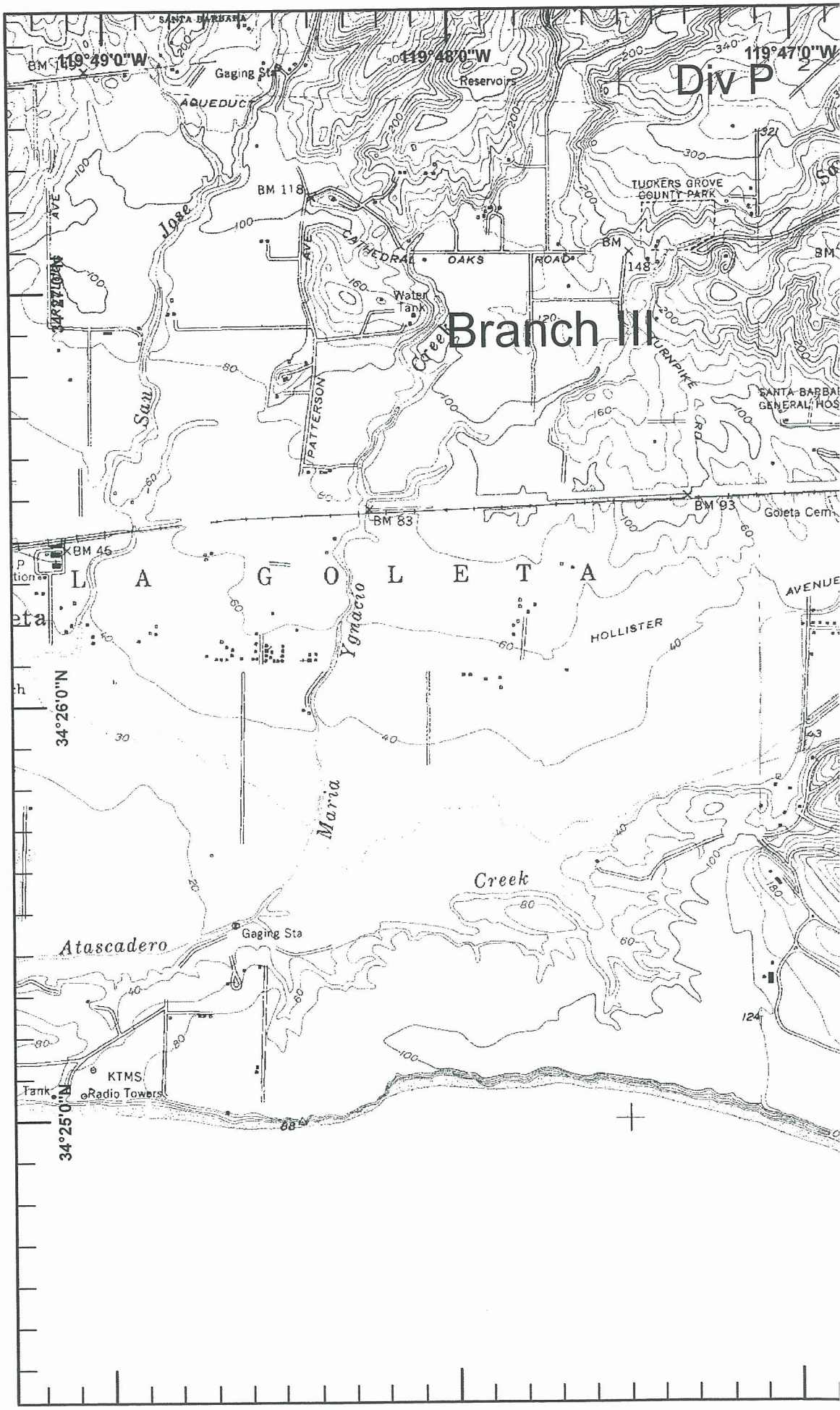

Legend

- Division
- Branch
- Drop Point
- Helispot
- Staging Area
- Water Source
- Helibase
- Incident Command Post
- Repeater
- Fire Station
- Completed Line
- Uncontrolled Fire Edge
- Completed Dozer Line
- Proposed Dozer Line
- Planned Fire Line
- Planned Secondary Line

N
W E
S

Miles

0 0.3 0.6

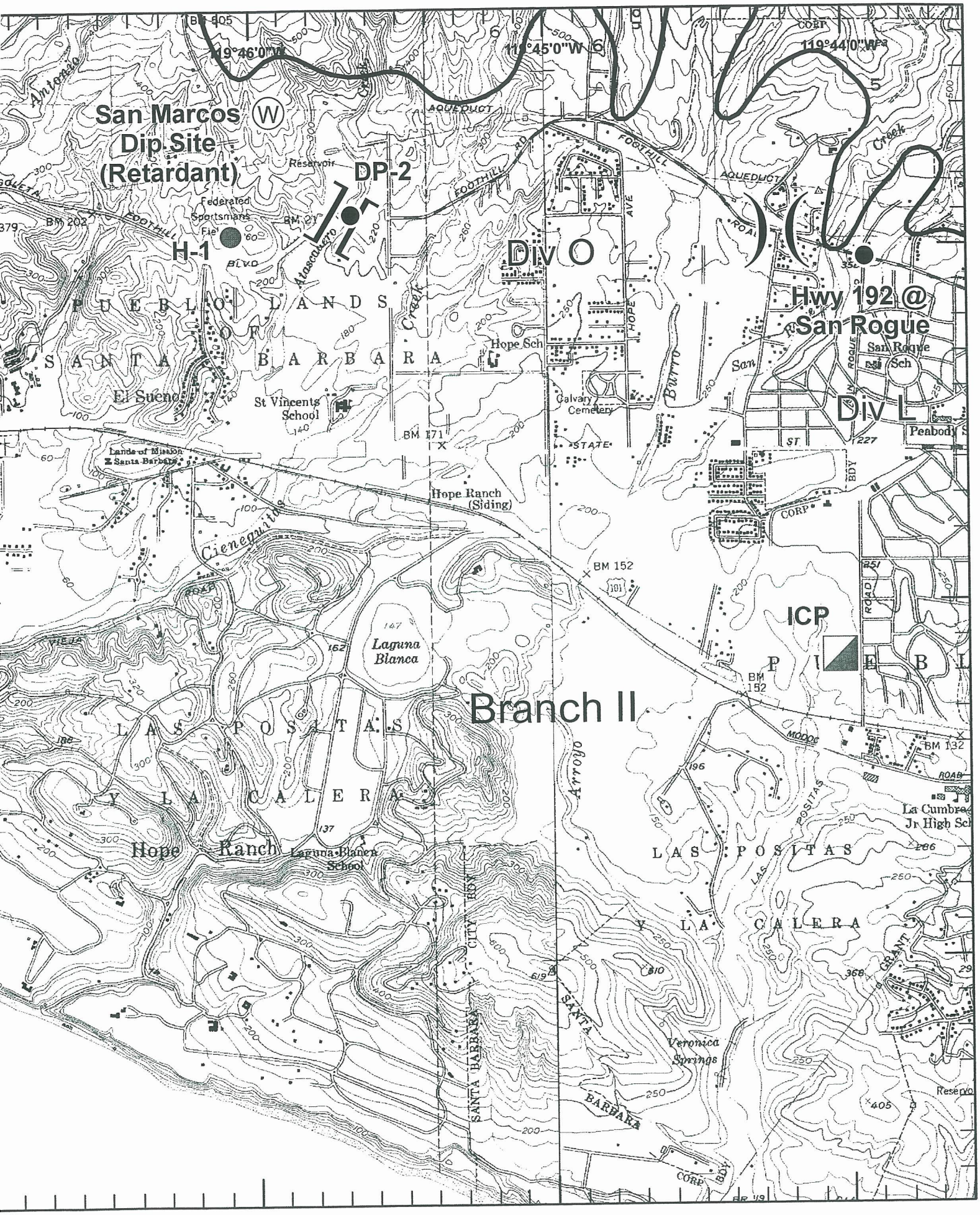

San Marcos Dip Site (Retardant)
DP-2
H-1
Div O
Hwy 192 @ San Rogue
Div L
ICP
Branch II
119°46'0"W
119°45'0"W
119°44'0"W
PUEBLO LANDS OF SANTA BARBARA
El Sueño
St Vincents School
Hope Sch
Calvary Cemetery
Hope Ranch (Siding)
Laguna Blanca
LAS POSITAS Y LA CALERA
Hope Ranch
Laguna Blanca School
Veronica Springs
San Roque Sch
Peabody
La Cumbre Jr High Sch
Reservoir
Federated Sportsmans Field
Lands of Mission Z Santa Barbara
Cieneguitas
Arroyo
Burro
Creek
Antonio
Atascadero
FOOTHILL RD
AQUEDUCT
HOPE AVE
STATE
ROAD
MODOC
SANTA BARBARA
CITY BDY
CORP BDY

Jesusita Fire
CA LPF 001479
May 10, 2009
NAD 27
Page 7

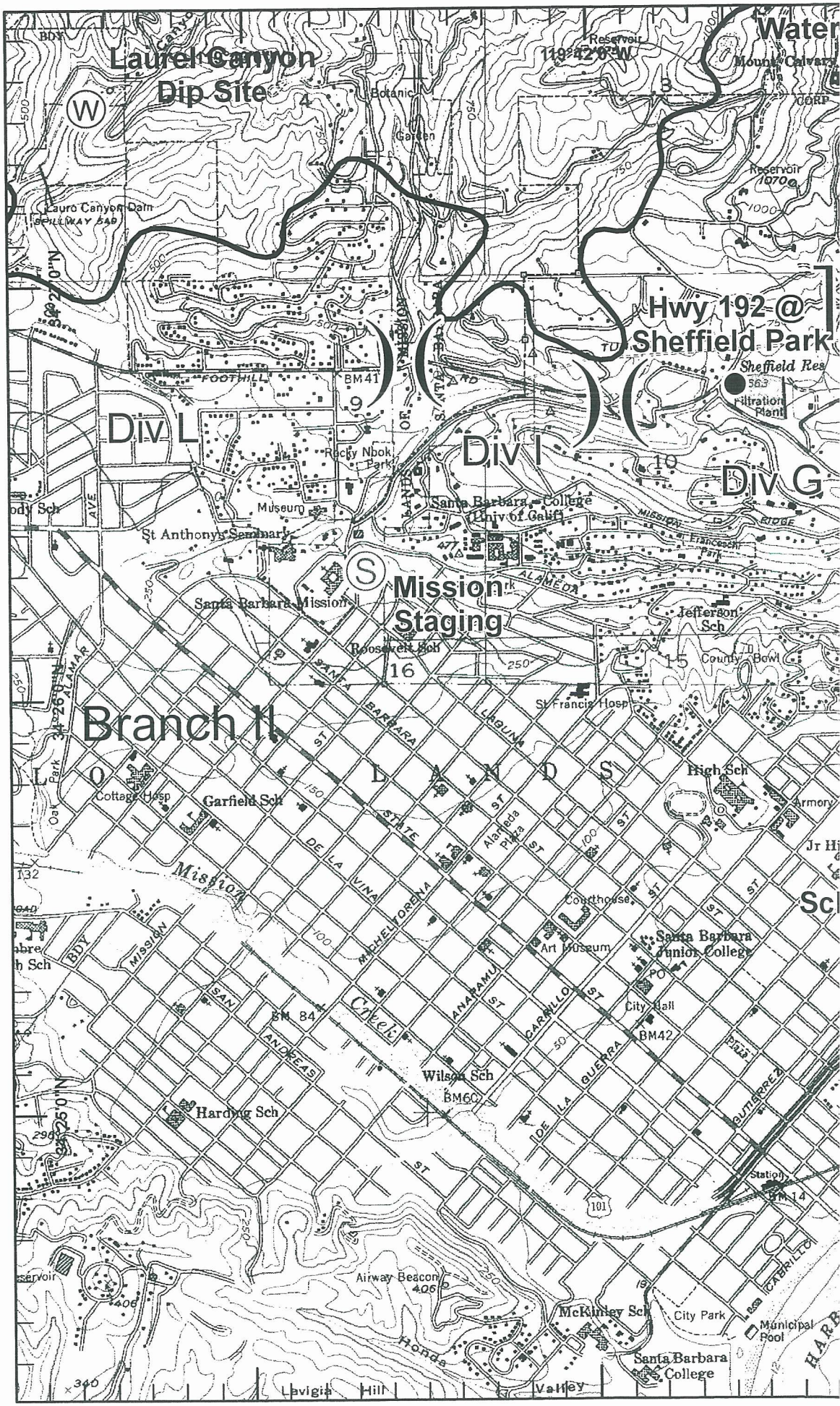

Legend

- Division
- Branch
- Drop Point
- Helispot
- Staging Area
- Water Source
- Helibase
- Incident Command Post
- Repeater
- Fire Station
- Completed Line
- Uncontrolled Fire Edge
- Completed Dozer Line
- Proposed Dozer Line
- Planned Fire Line
- Planned Secondary Line

N
W E
S

Miles

0 0.3 0.6

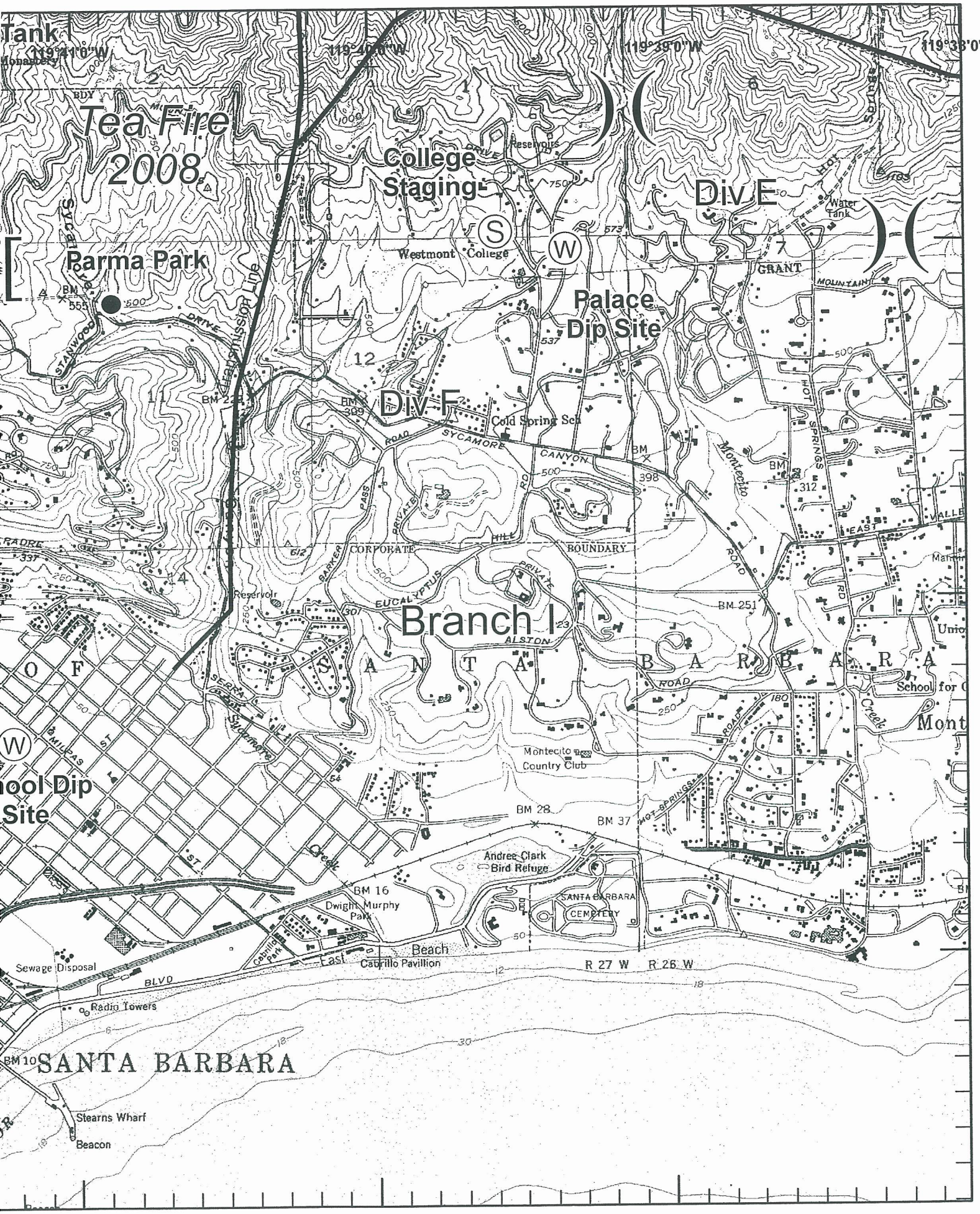

Tank
119°41'0"W
119°40'0"W
119°39'0"W
119°38'0"W
Tea Fire
2008
College
Staging
Div E
Parma Park
Westmont College
Palace
Dip Site
Div F
Cold Spring Sch
SYCAMORE CANYON
CORPORATE BOUNDARY
Branch I
S A N T A B A R B A R A
Montecito Country Club
Andree Clark Bird Refuge
SANTA BARBARA CEMETERY
Dwight Murphy Park
Cabrillo Pavillion
Beach
Sewage Disposal
Radio Towers
SANTA BARBARA
Stearns Wharf
Beacon
R 27 W
R 26 W
School for
Water Tank
Reservoir
Transmission Line

Jesusita Fire
CA LPF 001479
May 10, 2009
NAD 27
Page 8

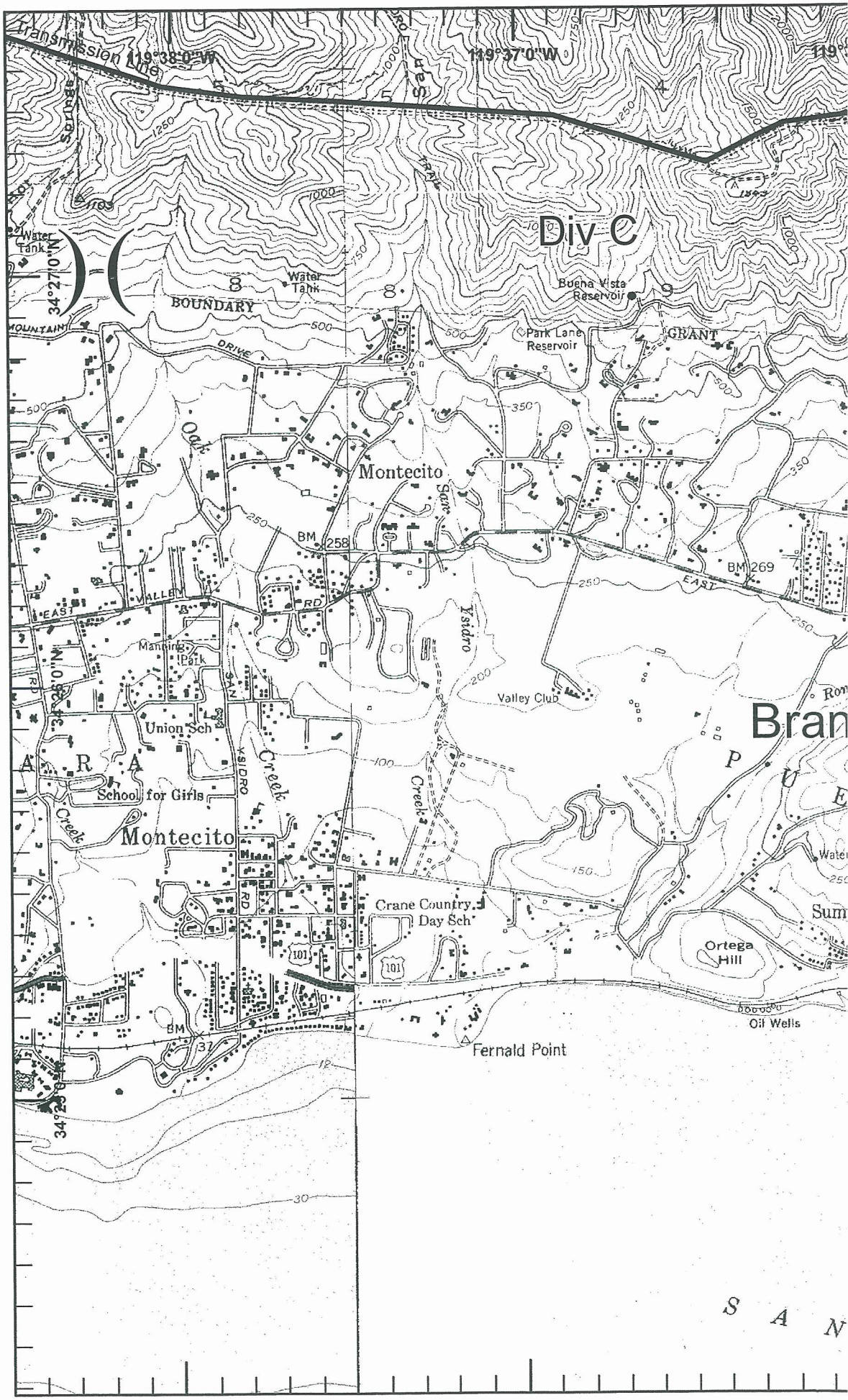

Legend

- Division
- Branch
- Drop Point
- Helispot
- Staging Area
- Water Source
- Helibase
- Incident Command Post
- Repeater
- Fire Station
- Completed Line
- Uncontrolled Fire Edge
- Completed Dozer Line
- Proposed Dozer Line
- Planned Fire Line
- Planned Secondary Line

N
W E
S

Miles

0 0.3 0.6

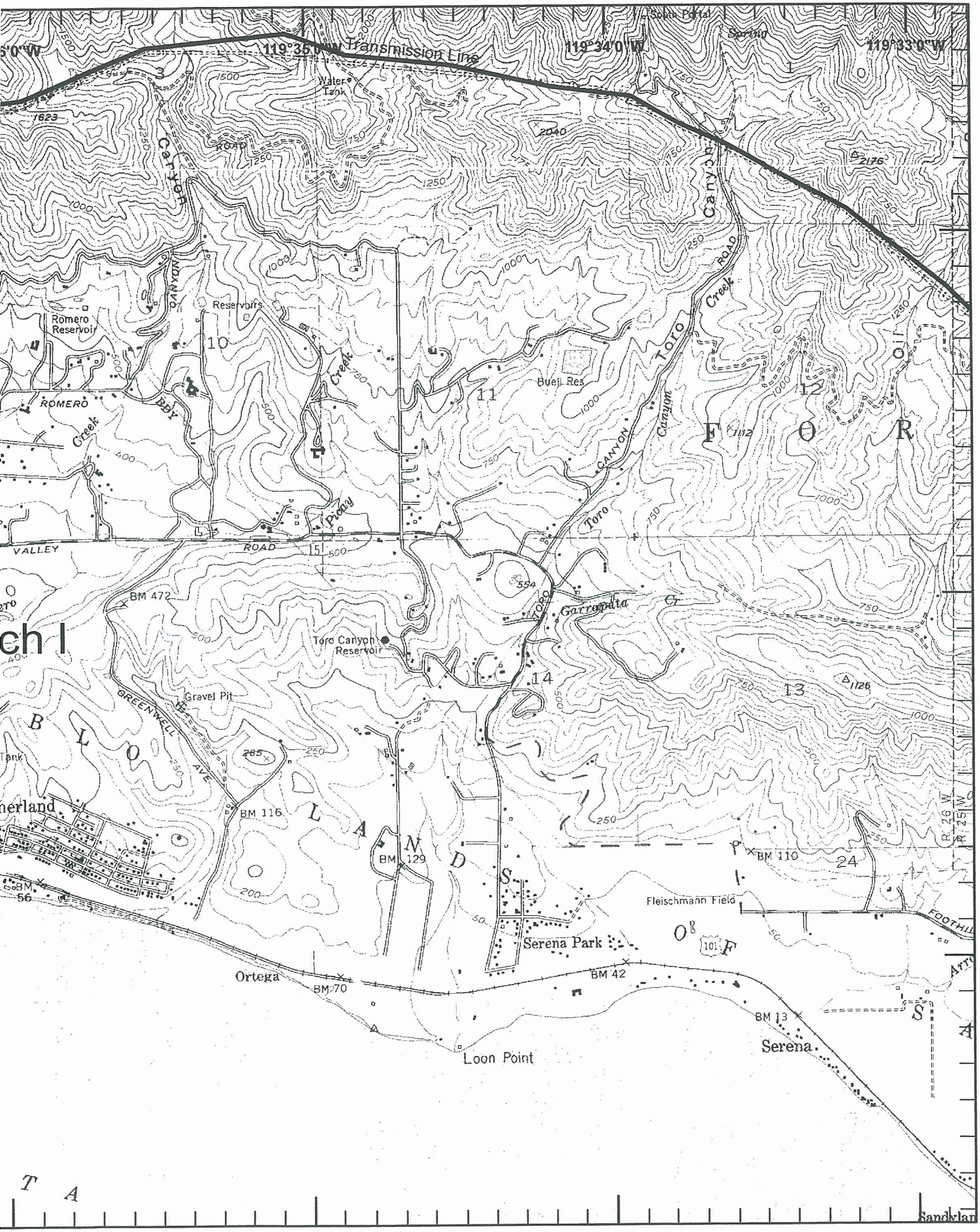

119°35'0"W
Transmission Line
119°34'0"W
119°33'0"W
South Portal
Spring
Water Tank
Canyon
ROAD
Reservoirs
Romero Reservoir
ROMERO
Creek
Piony
VALLEY
ROAD
Buell Res
Toro
Canyon
Creek
CANYON
Toro Canyon Reservoir
Garrapata
Cr
Gravel Pit
GREENWELL
AVE
BM 472
BM 116
BM 129
BM 110
BM 56
BM 70
BM 42
BM 13
Fleischmann Field
Serena Park
Ortega
Loon Point
Serena
FOOTHIL
Oil
F O R
B L O
L A N D S
O F
S A
T A
ch I
nerland
Tank
Sandylan
R 26 W
R 25 W