IAP Map

Chimney Incident
CA-SLU-008948
9/2 - 9/6, 2016
0700-0700
NAD 83 Page Index of 19

- Division
- Branch
- Drop Point
- Helispot
- Mine Hazards
- Active Mine Hazards
- Repeater
- Safety Zone
- Staging Area
- Water Source
- Hearst Water Resources
- Protected Springs
- Mobile Weather Unit
- Mine Hazard Area
- Completed Line
- Uncontrolled Fire Edge
- Completed Dozer Line
- Hand Line
- Proposed Dozer Line
- Proposed Road as Completed Line
- Road As Completed Line
- Water Line
- DOD - Ft. Hunter Liggett
- USFS
- Direct Protection Areas

1	2	3		
4	5	6	7	
8	9	10	11	
12	13	14	15	
16	17	18	19	

Miles
0 1 2

1:130,000

F.Postler IMT2
September 01, 2016
2021 Hrs

Fort Hunter Liggett
Page 1
Page 2
RAWS Bald MTN
C-44
Div J
Page 3
Branch II
USFS
Div I
Shut-In Dip
Long Line Only
Page 4
DP-90
Page 5
Bryson Staging
DP-82
Bryson Dip
DP-75
Page 6
Div L
DP-80
San Antonio Dip
Page 7
Lake San Antonio
Div P
Salmon Dip
Long Line Only
Div H
Page 9
Page 10
DP-70
Page 11
DP-15
RAWS Burnett
Page 8
Div G
Div M
Oak Shores
Div R
C-50
Garrity Peak
Page 13
DP-30
DP-35
DP-25
DP-42
H-2
DP-40
H-1
DP-20
Branch I
Div W
Zulu Dip
DP-10
Page 12
DP-43
Page 14
Page 15
Div Z
Hearst Castle
DP-41
Div E
DP-45
Rocky Butte
C-9
Branch IV
Div D
DP-50
DP-60
Div A
Las Tablas
Pacific Ocean
Page 16
Castle Staging
Page 17
Cattle Dip 1
Page 18
Page 19

IAP Map

Chimney Incident
CA-SLU-008948
9/2 - 9/6, 2016
0700-0700
NAD 83 Page 1 of 19

- Division
- Branch
- Drop Point
- Helispot
- Mine Hazards
- Active Mine Hazards
- Repeater
- Safety Zone
- Staging Area
- Water Source
- Hearst Water Resources
- Protected Springs
- Mobile Weather Unit
- Mine Hazard Area
- Completed Line
- Uncontrolled Fire Edge
- Completed Dozer Line
- Hand Line
- Proposed Dozer Line
- Proposed Road as Completed Line
- Road As Completed Line
- Water Line
- DOD - Ft. Hunter Liggett
- USFS
- Direct Protection Areas

1	2	3	
4	5	6	7
8	9	10	11
12	13	14	15
16	17	18	19

Miles
0 0.25 0.5

1:24,000

F.Postler IMT2
September 01, 2016
2022 Hrs

121°15'W 121°14'W 121°13'W 121°12'W 121°11'W 121°10'W
35°53'N
35°52'N
35°51'N
BULL ROCKS
LOS BUEYES
GABILAN
LONG VALLEY
SAM JONES
BEAR TRAP
SALMON CREEK
Agua Frio Cr
Los Burros Cr
Nacimiento River
El Piojo Cr
Twin Valley Cr
Pozo Hondo Cr
Steve Cr
Piedras Altas
The Pallisades
Oak Flat
Italian Flat
Little Oak Flat
T24S R7E
Fort Hunter Liggett
Branch I
Branch II
DIV I
DIV J

IAP Map

Chimney Incident
CA-SLU-008948
9/2 - 9/6, 2016
0700-0700
NAD 83 Page 2 of 19

- Division
- Branch
- Drop Point
- Helispot
- Mine Hazards
- Active Mine Hazards
- Repeater
- Safety Zone
- Staging Area
- Water Source
- Hearst Water Resources
- Protected Springs
- Mobile Weather Unit
- Mine Hazard Area
- Completed Line
- Uncontrolled Fire Edge
- Completed Dozer Line
- Hand Line
- Proposed Dozer Line
- Proposed Road as Completed Line
- Road As Completed Line
- Water Line
- DOD - Ft. Hunter Liggett
- USFS
- Direct Protection Areas

1	2	3	
4	5	6	7
8	9	10	11
12	13	14	15
16	17	18	19

Miles
0 0.25 0.5

1:24,000

F.Postler IMT2
September 01, 2016
2022 Hrs

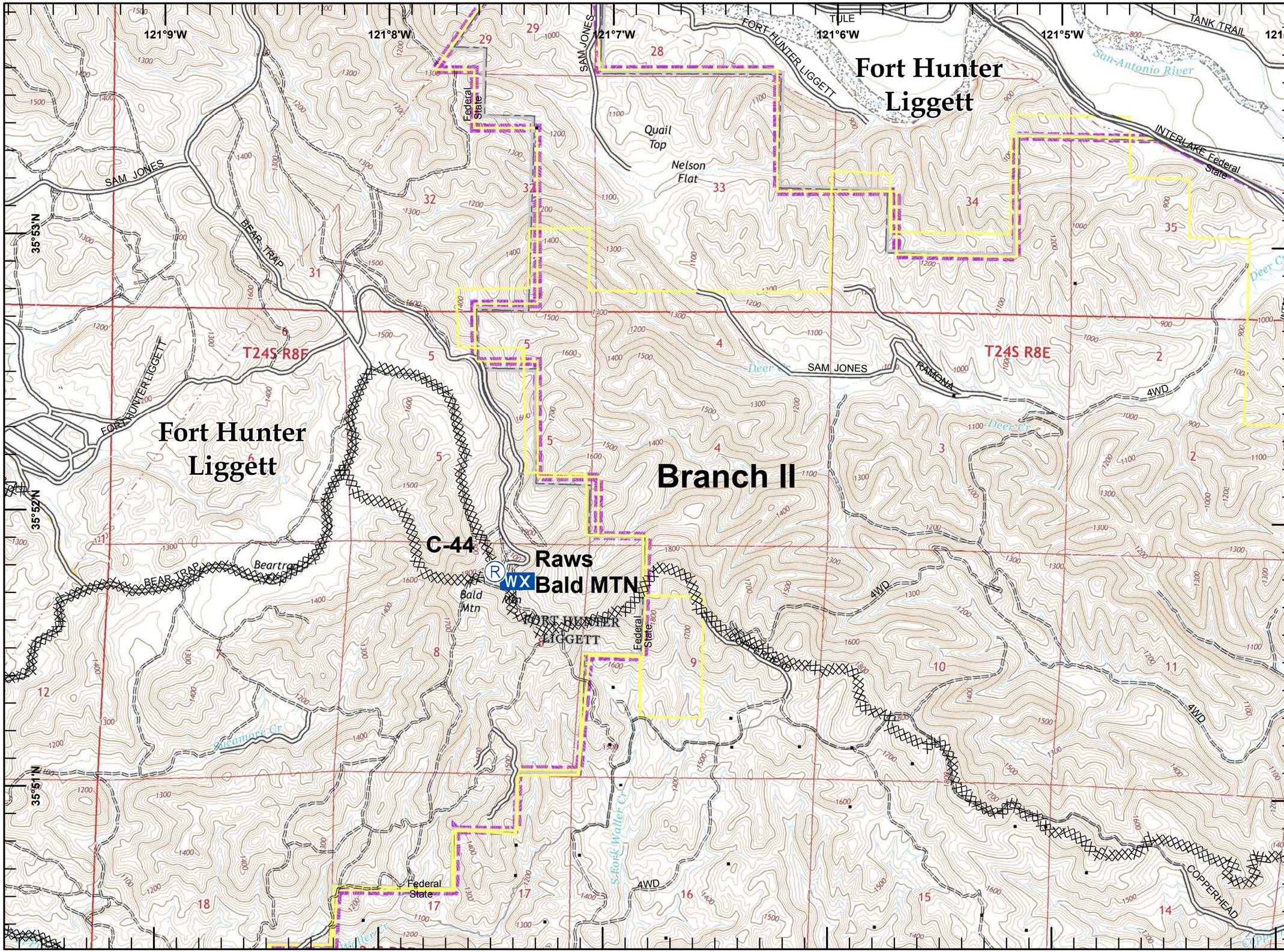

IAP Map

Chimney Incident
CA-SLU-008948
9/2 - 9/6, 2016
0700-0700
NAD 83 Page 3 of 19

- Division
- Branch
- Drop Point
- Helispot
- Mine Hazards
- Active Mine Hazards
- Repeater
- Safety Zone
- Staging Area
- Water Source
- Hearst Water Resources
- Protected Springs
- Mobile Weather Unit
- Mine Hazard Area
- Completed Line
- Uncontrolled Fire Edge
- Completed Dozer Line
- Hand Line
- Proposed Dozer Line
- Proposed Road as Completed Line
- Road As Completed Line
- Water Line
- DOD - Ft. Hunter Liggett
- USFS
- Direct Protection Areas

1	2	3	
4	5	6	7
8	9	10	11
12	13	14	15
16	17	18	19

Miles
0 0.25 0.5

1:24,000

F.Postler IMT2
September 01, 2016
2023 Hrs

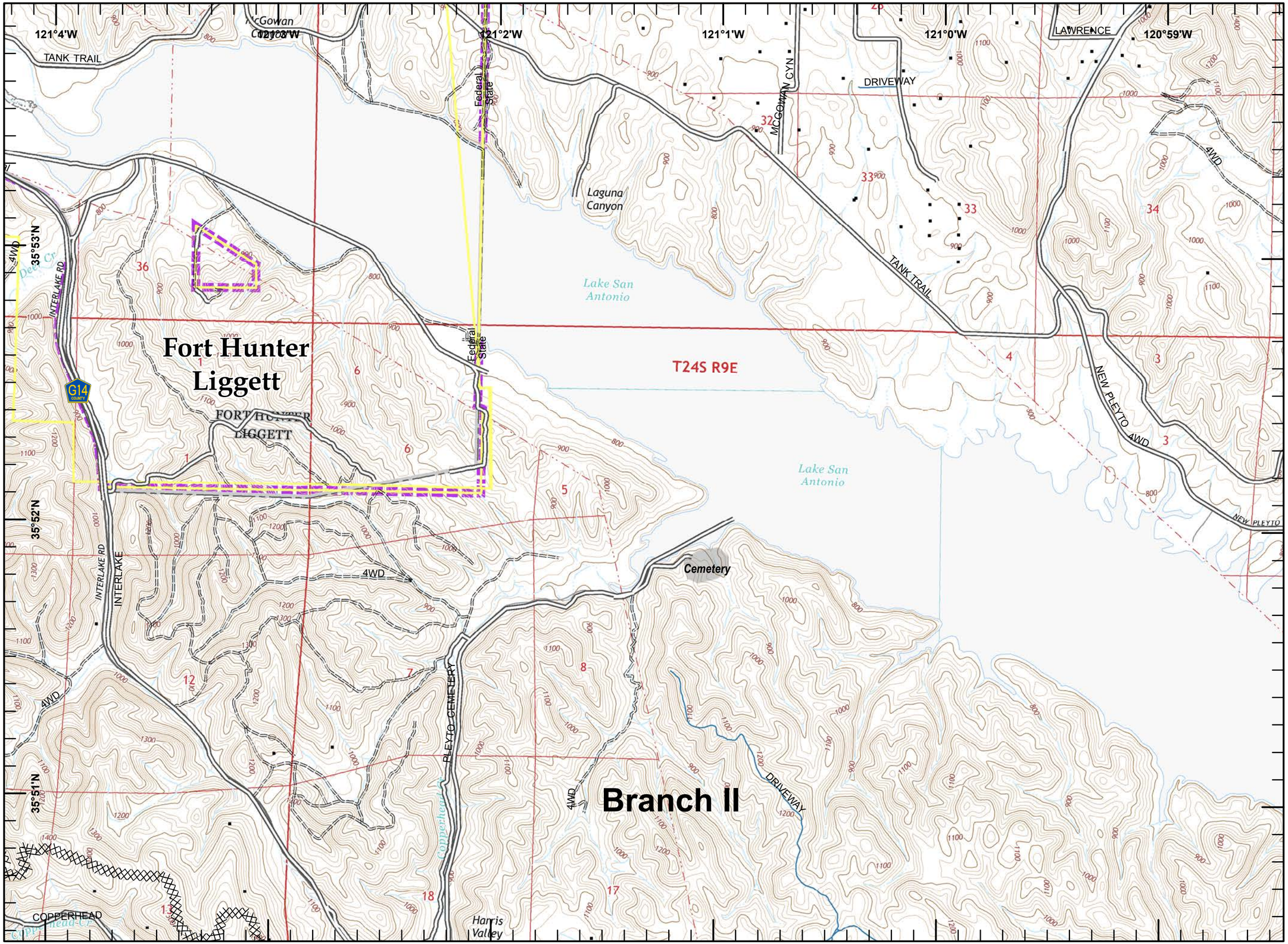

IAP Map

Chimney Incident
CA-SLU-008948
9/2 - 9/6, 2016
0700-0700
NAD 83 Page 4 of 19

- Division
- Branch
- Drop Point
- Helispot
- Mine Hazards
- Active Mine Hazards
- Repeater
- Safety Zone
- Staging Area
- Water Source
- Hearst Water Resources
- Protected Springs
- Mobile Weather Unit
- Mine Hazard Area
- Completed Line
- Uncontrolled Fire Edge
- Completed Dozer Line
- Hand Line
- Proposed Dozer Line
- Proposed Road as Completed Line
- Road As Completed Line
- Water Line
- DOD - Ft. Hunter Liggett
- USFS
- Direct Protection Areas

1	2	3	
4	5	6	7
8	9	10	11
12	13	14	15
16	17	18	19

Miles
0 0.25 0.5

1:24,000

F.Postler IMT2
September 01, 2016
2023 Hrs

121°15'W 121°14'W 121°13'W T24S R7E 121°12'W 121°11'W 121°10'W
35°50'N 35°49'N 35°48'N
SOUTH COAST RIDGE
OLD MAN
FORT HUNTER LIGGETT
Little Oak Flat
Nacimiento River
Rozo Hondo Cr
Salmon Cr
Wagner Cr
Chris Flood Cr
SALMON CREEK
Crystal
Santa Lucia Range
LOS PADRES NATIONAL FOREST
USFS
MONTEREY CO
SAN LUIS OBISPO
Federal
State
DIV I
DIV H
Branch I
Fort Hunter Liggett
DP-90
Salmon Dip
Long Line Only

IAP Map

Chimney Incident
CA-SLU-008948
9/2 - 9/6, 2016
0700-0700
NAD 83 Page 5 of 19

- Division
- Branch
- Drop Point
- Helispot
- Mine Hazards
- Active Mine Hazards
- Repeater
- Safety Zone
- Staging Area
- Water Source
- Hearst Water Resources
- Protected Springs
- Mobile Weather Unit
- Mine Hazard Area
- Completed Line
- Uncontrolled Fire Edge
- Completed Dozer Line
- Hand Line
- Proposed Dozer Line
- Proposed Road as Completed Line
- Road As Completed Line
- Water Line
- DOD - Ft. Hunter Liggett
- USFS
- Direct Protection Areas

1	2	3	
4	5	6	7
8	9	10	11
12	13	14	15
16	17	18	19

Miles
0 0.25 0.5

1:24,000

F:Postler IMT2
September 01, 2016
2024 Hrs

Branch II

Shut-In Dip
Long Line Only

Fort
Hunter
Liggett

Div J

Bryson
Staging

DP-82

Div L

Bryson
Dip

T24S R8E

FORT HUNTER
LIGGETT

MONTEREY CO
SAN LUIS OBISPO CO

Bryson

HESPERIA

121°9'W 121°8'W 121°7'W 121°6'W 121°5'W 121°4'W
35°50'N 35°49'N 35°48'N

IAP Map

Chimney Incident
CA-SLU-008948
9/2 - 9/6, 2016
0700-0700
NAD 83 Page 6 of 19

- Division
- Branch
- Drop Point
- Helispot
- Mine Hazards
- Active Mine Hazards
- Repeater
- Safety Zone
- Staging Area
- Water Source
- Hearst Water Resources
- Protected Springs
- Mobile Weather Unit
- Mine Hazard Area
- Completed Line
- Uncontrolled Fire Edge
- Completed Dozer Line
- Hand Line
- Proposed Dozer Line
- Proposed Road as Completed Line
- Road As Completed Line
- Water Line
- DOD - Ft. Hunter Liggett
- USFS
- Direct Protection Areas

1	2	3	
4	5	6	7
8	9	10	11
12	13	14	15
16	17	18	19

Miles
0 0.25 0.5

1:24,000

F.Postler IMT2
September 01, 2016
2024 Hrs

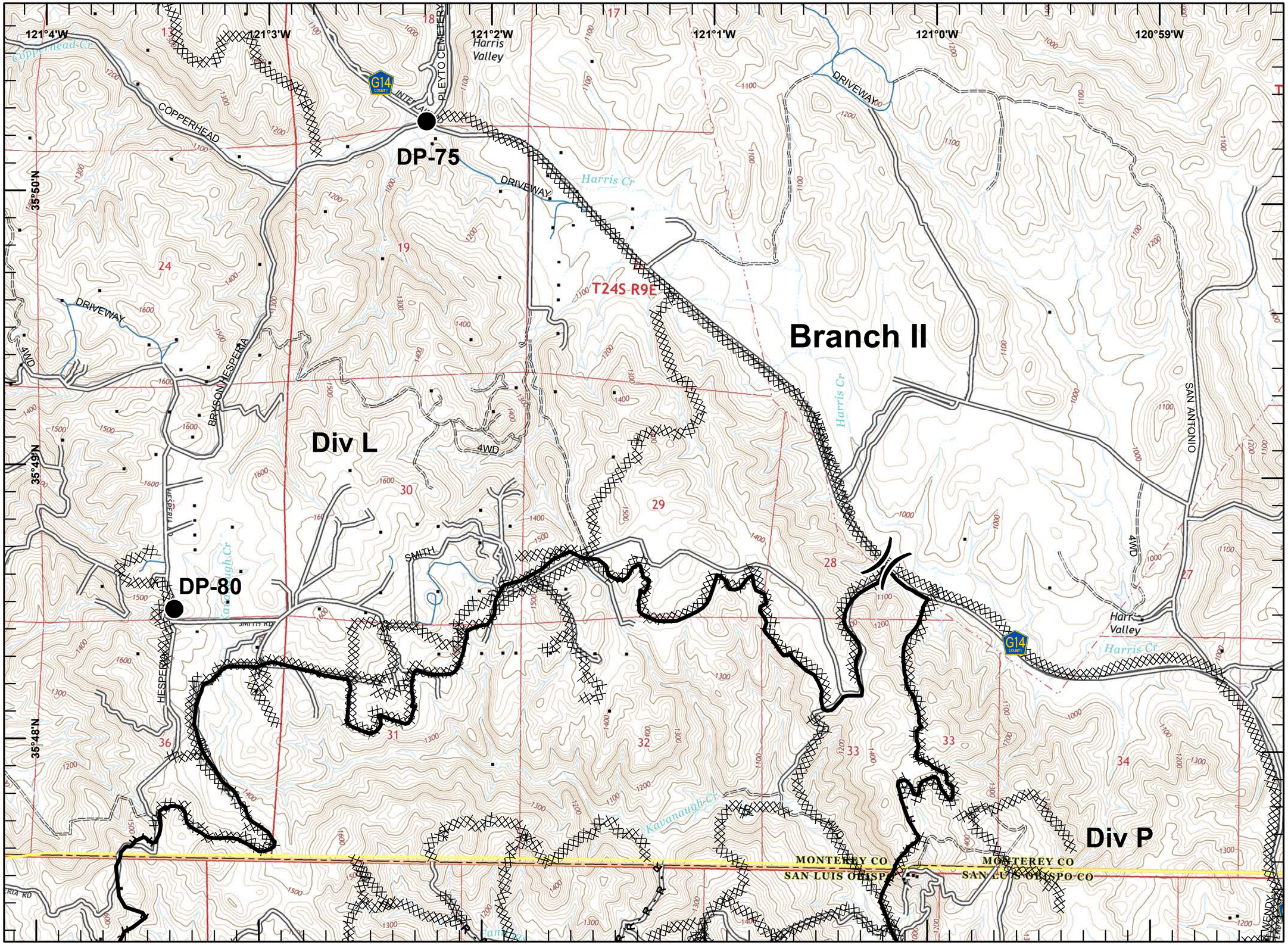

IAP Map

Chimney Incident
CA-SLU-008948
9/2 - 9/6, 2016
0700-0700
NAD 83 Page 7 of 19

- Division
- Branch
- Drop Point
- Helispot
- Mine Hazards
- Active Mine Hazards
- Repeater
- Safety Zone
- Staging Area
- Water Source
- Hearst Water Resources
- Protected Springs
- Mobile Weather Unit
- Mine Hazard Area
- Completed Line
- Uncontrolled Fire Edge
- Completed Dozer Line
- Hand Line
- Proposed Dozer Line
- Proposed Road as Completed Line
- Road As Completed Line
- Water Line
- DOD - Ft. Hunter Liggett
- USFS
- Direct Protection Areas

1	2	3		
4	5	6	7	
8	9	10	11	
12	13	14	15	
16	17	18	19	

Miles
0 0.25 0.5

1:24,000

F:Postfer IM'12
September 01, 2016
2025 Hrs

120°58'W 120°57'W 120°56'W 120°55'W 120°54'W

35°49'30"N 35°48'N

T24S R9E T24S R10E

San Antonio Dip

Branch II

Lake San Antonio

Kemp Canyon

Bee Rock Canyon

LYNCH
4WD
LAKEVIEW BEACH
REDONDA VISTA
SAN ANTONIO
HARRIS
TANK TRAIL
INTERLAKE
INTERLAKE CREEK
G14
VISTA

IAP Map

Chimney Incident
CA-SLU-008948
9/2 - 9/6, 2016
0700-0700
NAD 83 Page 8 of 19

- Division
- Branch
- Drop Point
- Helispot
- Mine Hazards
- Active Mine Hazards
- Repeater
- Safety Zone
- Staging Area
- Water Source
- Hearst Water Resources
- Protected Springs
- WX Mobile Weather Unit
- Mine Hazard Area
- Completed Line
- Uncontrolled Fire Edge
- Completed Dozer Line
- H - H - Hand Line
- Proposed Dozer Line
- Proposed Road as Completed Line
- R - R - Road As Completed Line
- Water Line
- DOD - Ft. Hunter Liggett
- USFS
- Direct Protection Areas

1	2	3	
4	5	6	7
8	9	10	11
12	13	14	15
16	17	18	19

Miles
0 0.25 0.5

1:24,000

F.Postler IMT2
September 01, 2016
2025 Hrs

IAP Map

Chimney Incident
CA-SLU-008948
9/2 - 9/6, 2016
0700-0700
NAD 83 Page 9 of 19

- Division
- Branch
- Drop Point
- Helispot
- Mine Hazards
- Active Mine Hazards
- Repeater
- Safety Zone
- Staging Area
- Water Source
- Hearst Water Resources
- Protected Springs
- Mobile Weather Unit
- Mine Hazard Area
- Completed Line
- Uncontrolled Fire Edge
- Completed Dozer Line
- H - H - Hand Line
- Proposed Dozer Line
- Proposed Road as Completed Line
- R - R - Road As Completed Line
- Water Line
- DOD - Ft. Hunter Liggett
- USFS
- Direct Protection Areas

1	2	3	
4	5	6	7
8	9	10	11
12	13	14	15
16	17	18	19

Miles
0 0.25 0.5

1:24,000

F.Postler IMT2
September 01, 2016
2025 Hrs

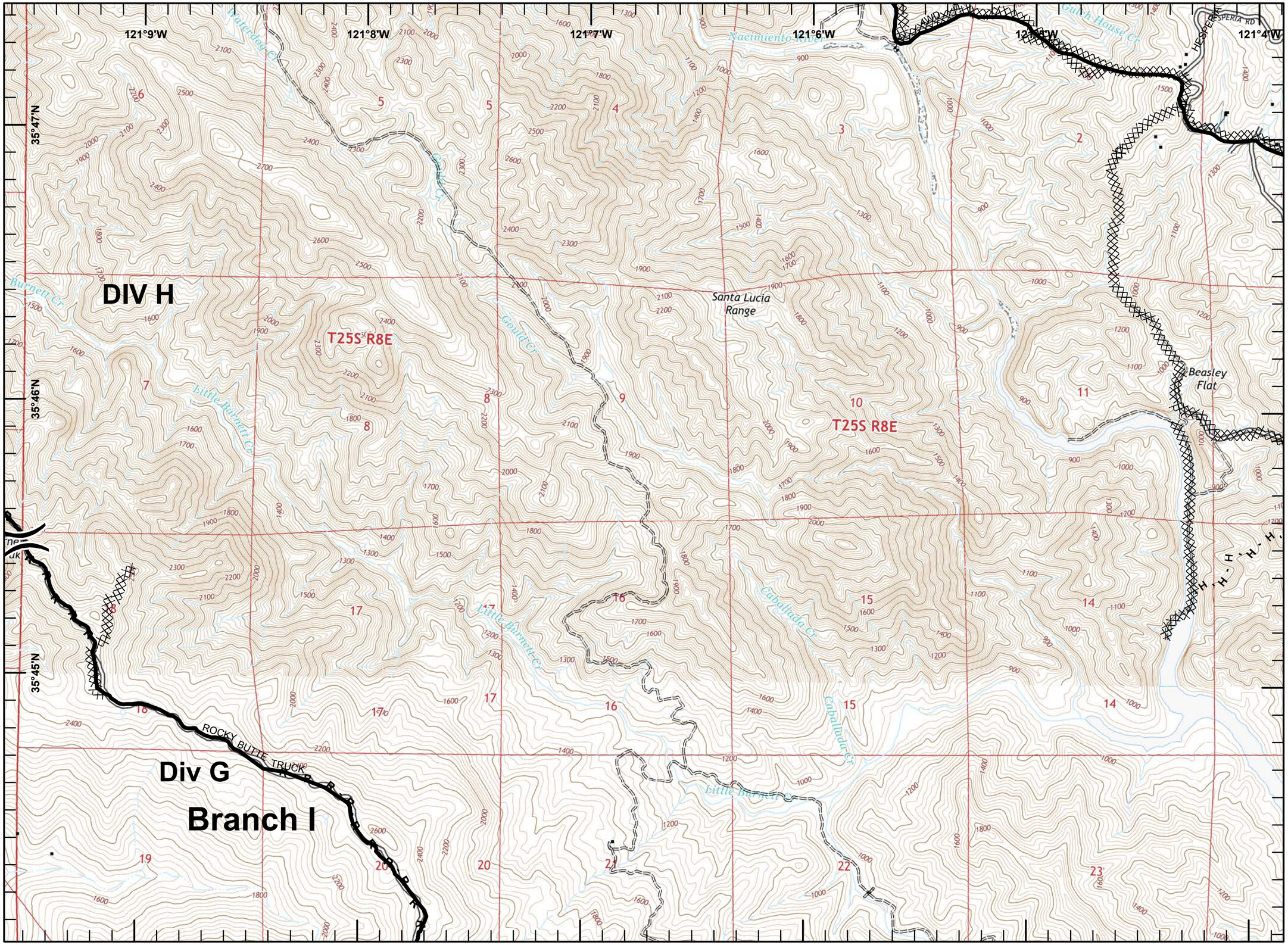

IAP Map

Chimney Incident
CA-SLU-008948
9/2 - 9/6, 2016
0700-0700
NAD 83 Page 10 of 19

- Division
- Branch
- Drop Point
- Helispot
- Mine Hazards
- Active Mine Hazards
- Repeater
- Safety Zone
- Staging Area
- Water Source
- Hearst Water Resources
- Protected Springs
- Mobile Weather Unit
- Mine Hazard Area
- Completed Line
- Uncontrolled Fire Edge
- Completed Dozer Line
- Hand Line
- Proposed Dozer Line
- Proposed Road as Completed Line
- Road As Completed Line
- Water Line
- DOD - Ft. Hunter Liggett
- USFS
- Direct Protection Areas

1	2	3	
4	5	6	7
8	9	10	11
12	13	14	15
16	17	18	19

Miles
0 0.25 0.5

1:24,000

F.Postler IMT2
September 01, 2016
2026 Hrs

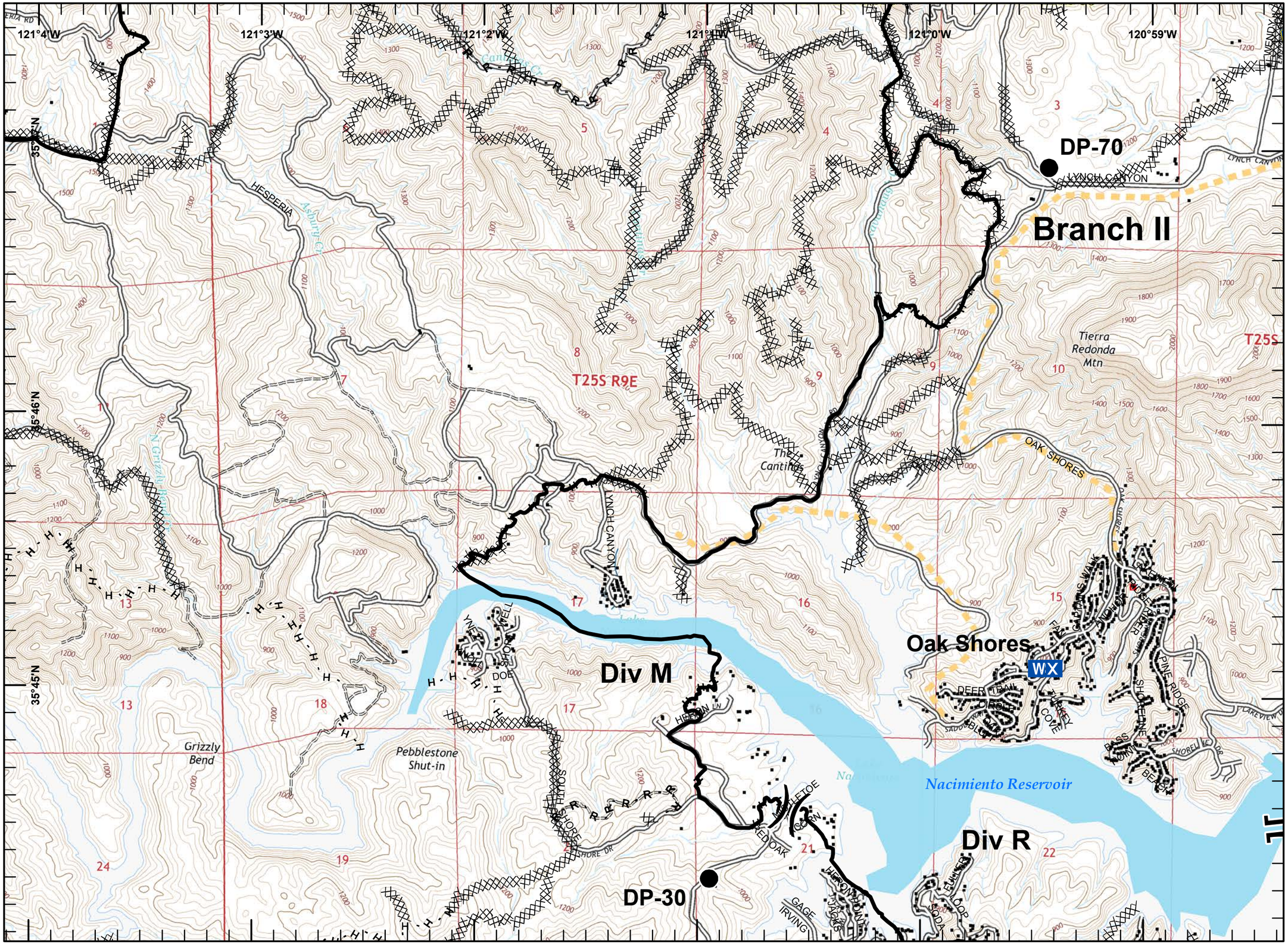

IAP Map

Chimney Incident
CA-SLU-008948
9/2 - 9/6, 2016
0700-0700
NAD 83 Page 11 of 19

- Division
- Branch
- Drop Point
- Helispot
- Mine Hazards
- Active Mine Hazards
- Repeater
- Safety Zone
- Staging Area
- Water Source
- Hearst Water Resources
- Protected Springs
- Mobile Weather Unit
- Mine Hazard Area
- Completed Line
- Uncontrolled Fire Edge
- Completed Dozer Line
- Hand Line
- Proposed Dozer Line
- Proposed Road as Completed Line
- Road As Completed Line
- Water Line
- DOD - Ft. Hunter Liggett
- USFS
- Direct Protection Areas

1	2	3		
4	5	6	7	
8	9	10	11	
12	13	14	15	
16	17	18	19	

Miles
0 0.25 0.5

1:24,000

F:Postler IMT2
September 01, 2016
2026 Hrs

Div P

Branch II

Branch IV

DP-15

Bee Rock

Sulphur Canyon

Nacimiento Reservoir

T25S R9E

T25S R10E

120°58'W 120°57'W 120°56'W 120°55'W 120°54'W 120°53'W

35°47'N 35°46'N 35°45'N

INTERLAKE
LYNCH CANYON
LYNCH CANYON RD
WENDY
TERESA
EAGLE CREEK
INTERLAKE RD
DRIVEWAY
BEE ROCK
BEE ROCK RD
TIERRA REDONDA
NACIMIENTO SHORES
NACIMIENTO SHORES RD
SKYLAR
LAKESHORE
4WD
ROAD TO BOAT LAUNCH FACILITY
NACIMIENTO LAKE DRAG
BOAT RAMP
RESORT
HERITAGE FIRE ROAD
HERITAGE LOOP
TIMBER HARVEST LINE
LAKEVIEW DR
G14

IAP Map

Chimney Incident
CA-SLU-008948
9/2 - 9/6, 2016
0700-0700
NAD 83 Page 12 of 19

- Division
- Branch
- Drop Point
- Helispot
- Mine Hazards
- Active Mine Hazards
- Repeater
- Safety Zone
- Staging Area
- Water Source
- Hearst Water Resources
- Protected Springs
- Mobile Weather Unit
- Mine Hazard Area
- Completed Line
- Uncontrolled Fire Edge
- Completed Dozer Line
- Hand Line
- Proposed Dozer Line
- Proposed Road as Completed Line
- Road As Completed Line
- Water Line
- DOD - Ft. Hunter Liggett
- USFS
- Direct Protection Areas

1	2	3		
4	5	6	7	
8	9	10	11	
12	13	14	15	
16	17	18	19	

Miles
0 0.25 0.5

1:24,000

F:Postfer IMT2
September 01, 2016
2027 Hrs

121°15'W 121°14'W 121°13'W 121°12'W 121°11'W 121°10'W

35°43'N
35°42'N
35°41'N

C-50
Garrity Peak
T25S R7E
Garrity Peak
Branch I
Div G
Div E
BURNETT CREEK
Pine Mtn
Green Canyon
Arroyo-De-La-Laguna
Long Canyon
4WD
Arroyo Laguna
Oak Knoll Cr
HEARST CASTLE
Lone Tree Hill
DP-41
Hearst Castle

IAP Map

Chimney Incident
CA-SLU-008948
9/2 - 9/6, 2016
0700-0700
NAD 83 Page 13 of 19

- Division
- Branch
- Drop Point
- Helispot
- Mine Hazards
- Active Mine Hazards
- Repeater
- Safety Zone
- Staging Area
- Water Source
- Hearst Water Resources
- Protected Springs
- Mobile Weather Unit
- Mine Hazard Area
- Completed Line
- Uncontrolled Fire Edge
- Completed Dozer Line
- Hand Line
- Proposed Dozer Line
- Proposed Road as Completed Line
- Road As Completed Line
- Water Line
- DOD - Ft. Hunter Liggett
- USFS
- Direct Protection Areas

1	2	3		
4	5	6	7	
8	9	10	11	
12	13	14	15	
16	17	18	19	

Miles
0 0.25 0.5

1:24,000

F.Postler IMT2
September 01, 2016
2027 Hrs

121°9'W 121°8'W 121°7'W 121°6'W 121°5'W 121°4'W
35°44'N 35°43'N 35°42'N 35°41'N
T25S R8E
DIV G
Branch I
DIV E
DP-42
DP-40
DP-43
DP-45
H-2
Mine Hazard Area
Burnett Peak
Spanish Cabin Cr
Tobacco Cr
Pine Mtn
Red Rock
Little Pico Cr
Almaden Flats
ROCKY BUTTE TRUCK TRAIL
HEARST RANCH
4WD

IAP Map

Chimney Incident
CA-SLU-008948
9/2 - 9/6, 2016
0700-0700
NAD 83 Page 14 of 19

- Division
- Branch
- Drop Point
- Helispot
- Mine Hazards
- Active Mine Hazards
- Repeater
- Safety Zone
- Staging Area
- Water Source
- Hearst Water Resources
- Protected Springs
- Mobile Weather Unit
- Mine Hazard Area
- Completed Line
- Uncontrolled Fire Edge
- Completed Dozer Line
- Hand Line
- Proposed Dozer Line
- Proposed Road as Completed Line
- Road As Completed Line
- Water Line
- DOD - Ft. Hunter Liggett
- USFS
- Direct Protection Areas

1	2	3	
4	5	6	7
8	9	10	11
12	13	14	15
16	17	18	19

Miles
0 0.25 0.5

1:24,000

F.Postler IMT2
September 01, 2016
2028 Hrs

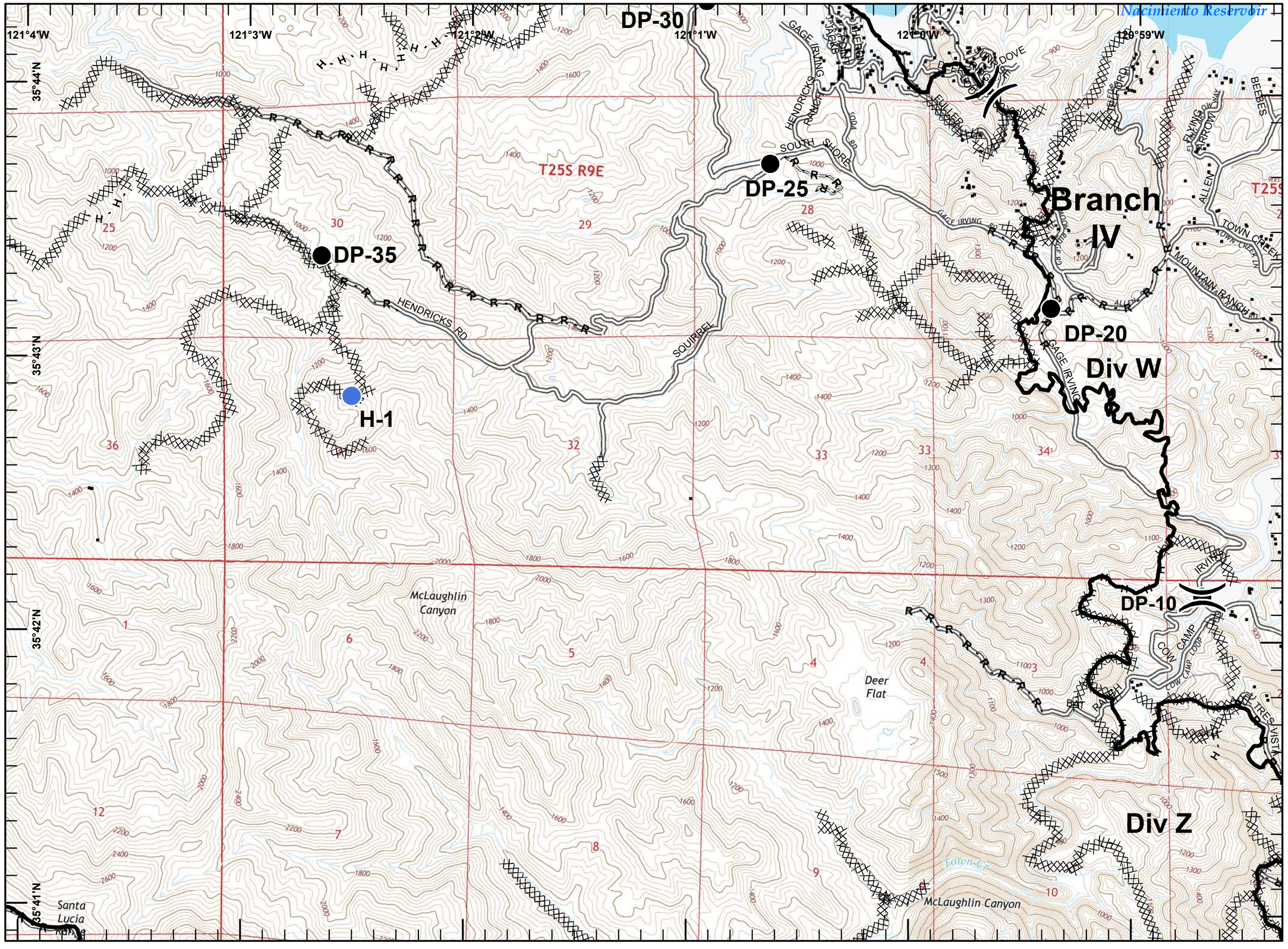

IAP Map

Chimney Incident
CA-SLU-008948
9/2 - 9/6, 2016
0700-0700
NAD 83 Page 15 of 19

- Division
- Branch
- Drop Point
- Helispot
- Mine Hazards
- Active Mine Hazards
- Repeater
- Safety Zone
- Staging Area
- Water Source
- Hearst Water Resources
- Protected Springs
- Mobile Weather Unit
- Mine Hazard Area
- Completed Line
- Uncontrolled Fire Edge
- Completed Dozer Line
- Hand Line
- Proposed Dozer Line
- Proposed Road as Completed Line
- Road As Completed Line
- Water Line
- DOD - Ft. Hunter Liggett
- USFS
- Direct Protection Areas

1	2	3	
4	5	6	7
8	9	10	11
12	13	14	15
16	17	18	19

Miles
0 0.25 0.5

1:24,000

F:Postfer IMT2
September 01, 2016
2028 Hrs

120°58'W 120°57'W 120°56'W 120°55'W 120°54'W 120°53'W
35°44'N
35°43'N
35°42'N
35°41'N

Nacimiento Reservoir
T25S R9E
T25S R10E
HIGH MEADOW
BEEBES
ALLEN
TOWN CREEK
MOUNTAIN RANCH
ALUFFO
DAGO
LAS TABLAS RD
Zulu Dip
Branch IV
ANGUS RANCH
GATEWAY
4WD HERITAGE LOOP
CRUISE
HARBOR
EQUESTRIAN
SQUIRREL
Snake Cr
Dip Cr
ENTRES VISTA
GAGE IRVING
RUNNING DEER
ROUND CORRAL
MAPLE CANYON
CHIMNEY ROCK
Div Z

IAP Map

Chimney Incident
CA-SLU-008948
9/2 - 9/6, 2016
0700-0700
NAD 83 Page 16 of 19

- Division
- Branch
- Drop Point
- Helispot
- Mine Hazards
- Active Mine Hazards
- Repeater
- Safety Zone
- Staging Area
- Water Source
- Hearst Water Resources
- Protected Springs
- Mobile Weather Unit
- Mine Hazard Area
- Completed Line
- Uncontrolled Fire Edge
- Completed Dozer Line
- Hand Line
- Proposed Dozer Line
- Proposed Road as Completed Line
- Road As Completed Line
- Water Line
- DOD - Ft. Hunter Liggett
- USFS
- Direct Protection Areas

1	2	3		
4	5	6	7	
8	9	10	11	
12	13	14	15	
16	17	18	19	

Miles
0 0.25 0.5

1:24,000

F:Poster IMT2
September 01, 2016
2029 Hrs

121°15'W 121°14'W 121°13'W 121°12'W 121°11'W 121°10'W

35°40'N 35°39'N 35°38'N

Branch I

Castle Staging

Oak Knoll

Laguna

Arroyo del Puerto

Adobe Cr

Oak Knoll Cr

Broken Bridge Cr

HWY 1

DIRT ROAD

OLD CREAMERY

4WD

HEARST CASTLE

HEARST RANCH

SAN SIMEON

Pacific Ocean

San Simeon Point

IAP Map

Chimney Incident
CA-SLU-008948
9/2 - 9/6, 2016
0700-0700
NAD 83 Page 17 of 19

- Division
- Branch
- Drop Point
- Helispot
- Mine Hazards
- Active Mine Hazards
- Repeater
- Safety Zone
- Staging Area
- Water Source
- Hearst Water Resources
- Protected Springs
- Mobile Weather Unit
- Mine Hazard Area
- Completed Line
- Uncontrolled Fire Edge
- Completed Dozer Line
- Hand Line
- Proposed Dozer Line
- Proposed Road as Completed Line
- Road As Completed Line
- Water Line
- DOD - Ft. Hunter Liggett
- USFS
- Direct Protection Areas

1	2	3		
4	5	6	7	
8	9	10	11	
12	13	14	15	
16	17	18	19	

Miles
0 0.25 0.5

1:24,000

F:Postler IM12
September 01, 2016
2029 Hrs

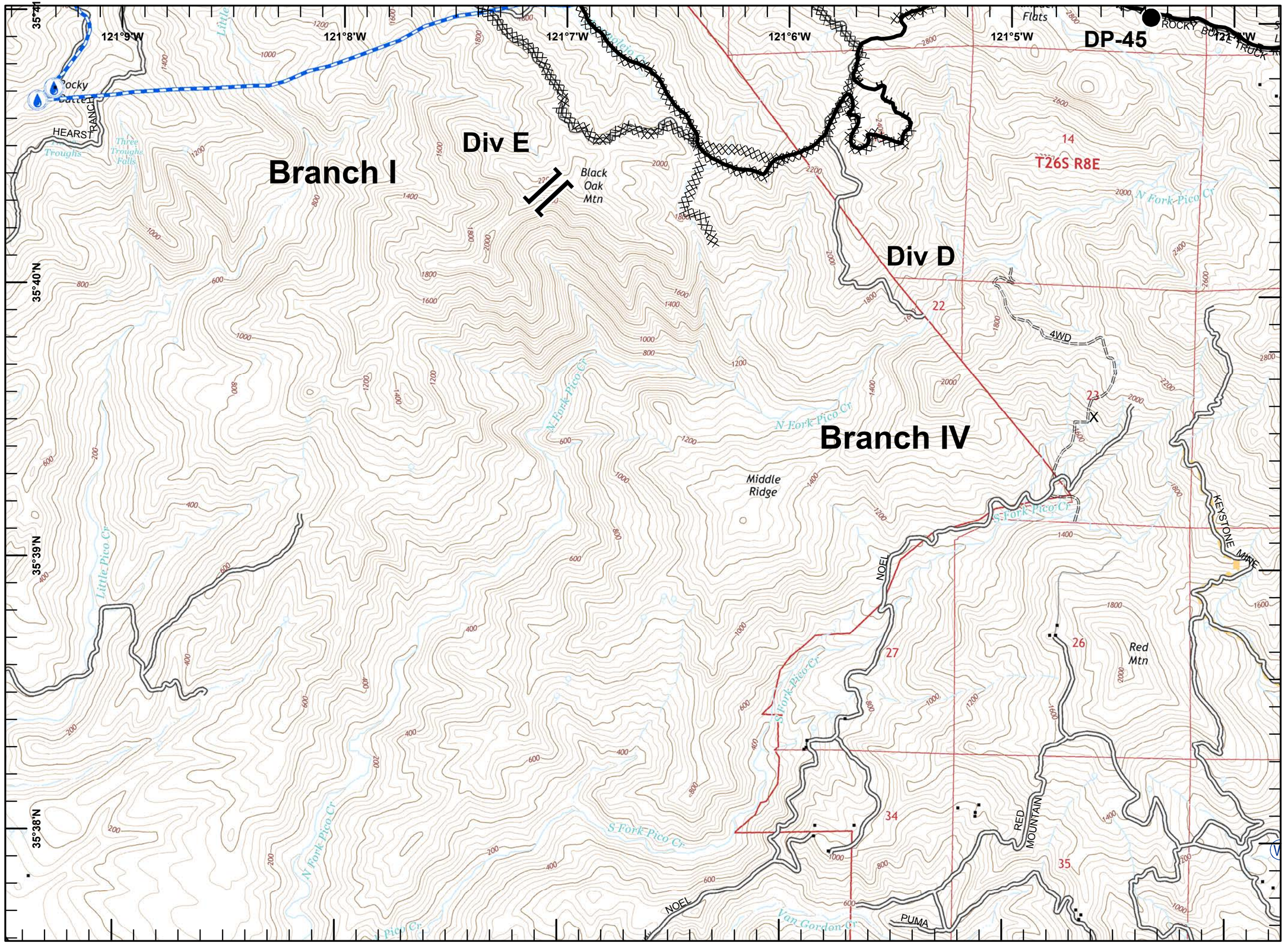

IAP Map

Chimney Incident
CA-SLU-008948
9/2 - 9/6, 2016
0700-0700
NAD 83 Page 18 of 19

- Division
- Branch
- Drop Point
- Helispot
- Mine Hazards
- Active Mine Hazards
- Repeater
- Safety Zone
- Staging Area
- Water Source
- Hearst Water Resources
- Protected Springs
- Mobile Weather Unit
- Mine Hazard Area
- Completed Line
- Uncontrolled Fire Edge
- Completed Dozer Line
- Hand Line
- Proposed Dozer Line
- Proposed Road as Completed Line
- Road As Completed Line
- Water Line
- DOD - Ft. Hunter Liggett
- USFS
- Direct Protection Areas

1	2	3	
4	5	6	7
8	9	10	11
12	13	14	15
16	17	18	19

Miles
0 0.25 0.5

1:24,000

F.Postler IMT2
September 01, 2016
2030 Hrs

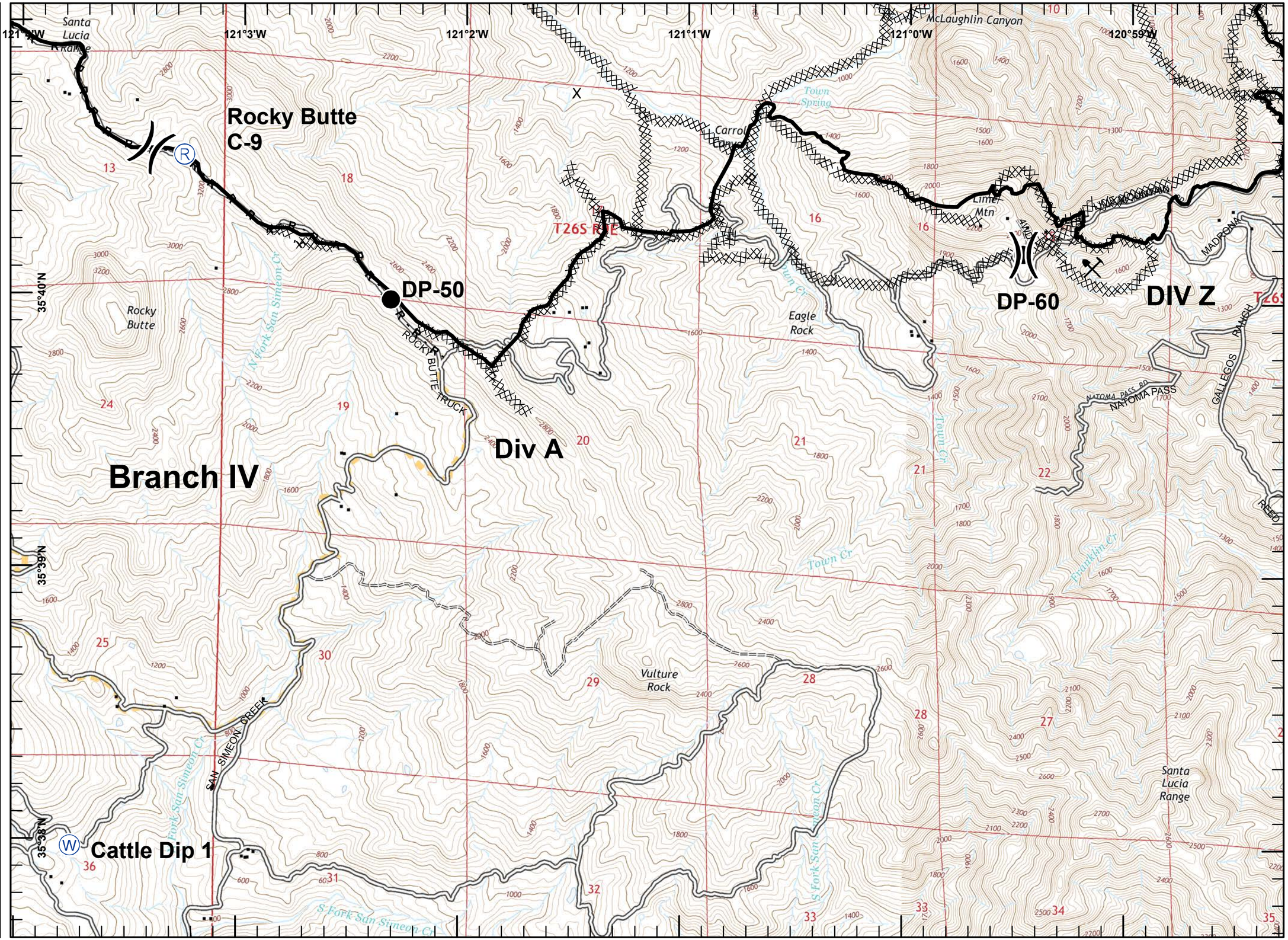

IAP Map

Chimney Incident
CA-SLU-008948
9/2 - 9/6, 2016
0700-0700
NAD 83 Page 19 of 19

- Division
- Branch
- Drop Point
- Helispot
- Mine Hazards
- Active Mine Hazards
- Repeater
- Safety Zone
- Staging Area
- Water Source
- Hearst Water Resources
- Protected Springs
- Mobile Weather Unit
- Mine Hazard Area
- Completed Line
- Uncontrolled Fire Edge
- Completed Dozer Line
- Hand Line
- Proposed Dozer Line
- Proposed Road as Completed Line
- Road As Completed Line
- Water Line
- DOD - Ft. Hunter Liggett
- USFS
- Direct Protection Areas

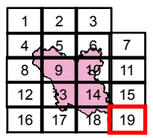

Miles
0 0.25 0.5

1:24,000

F.Postler IMT2
September 01, 2016
2030 Hrs

DIV Z

Branch IV

Las Tablas

WX

T26S R9E

T26S R10E

35°41'N
35°40'N
35°39'N
35°38'N

120°58'W
120°57'W
120°56'W
120°55'W
120°54'W
120°53'W

HIGH MEADOW
MAPLE CANYON
DEER RUNNING
LIME MOUNTAIN
CHIMNEY ROCK
CHIMNEY ROCK RD
FAWN
FAWN LN
MADRONA
GALLEGOS RANCH
GALLEGOS RANCH RD
CHARCOAL
CHAR LN
SUNNY GLEN
FALLEN LEAF
FALLEN LEAF LN
REED
REED LN
CAMP NATOMA NORTH
CYPRESS MOUNTAIN
Las Tablas Cr