IAP Map

Chimney Incident
CA-SLU-008948
September 1, 2016
0700-0700
NAD 83 Page Index of 19

- Division
- Branch
- Drop Point
- Helispot
- Mine Hazards
- Active Mine Hazards
- Repeater
- Safety Zone
- Staging Area
- Water Source
- Hearst Water Resources
- Protected Springs
- Mobile Weather Unit
- Mine Hazard Area
- Completed Line
- Uncontrolled Fire Edge
- Completed Dozer Line
- Hand Line
- Proposed Dozer Line
- Proposed Road as Completed Line
- Road As Completed Line
- Water Line
- DOD - Ft. Hunter Liggett
- USFS
- Direct Protection Areas

1	2	3		
4	5	6	7	
8	9	10	11	
12	13	14	15	
16	17	18	19	

Miles
0 1 2

1:130,000

F:Poster IMT2
August 31, 2016
2039 Hrs

Fort Hunter Liggett
Page 1
Page 2
RAWS Bald MTN
C-44
Div J
Page 3
Branch II
USFS
Div I
Shut-In Dip
Long Line Only
Page 4
DP-90
Page 5
Bryson Staging
DP-82
Bryson Dip
DP-75
Page 6
Div L
DP-80
San Antonio Dip
Page 7
Lake San Antonio
Div P
Salmon Dip
Long Line Only
Div H
Page 9
Page 10
DP-70
Page 11
DP-15
RAWS Burnett
Page 8
Div G
Div M
Oak Shores
Div R
C-50
Garrity Peak
Page 13
DP-30
DP-35
DP-25
DP-42
H-2
DP-40
H-1
DP-20
Div W
Branch I
Page 12
DP-43
Page 14
Zulu Dip
DP-10
Page 15
Div Z
Hearst Castle
Mine Hazard Area
DP-41
Div E
DP-45
Rocky Butte
C-9
Branch IV
Div D
DP-50
Div A
DP-60
Las Tablas
Pacific Ocean
Page 16
Castle Staging
Page 17
Cattle Dip 1
Page 18
Page 19

IAP Map

Chimney Incident
CA-SLU-008948
September 1, 2016
0700-0700
NAD 83

- Division
- Branch
- Drop Point
- Helispot
- Mine Hazards
- Active Mine Hazards
- Repeater
- Safety Zone
- Staging Area
- Water Source
- Hearst Water Resources
- Protected Springs
- Mobile Weather Unit
- Mine Hazard Area
- Completed Line
- Uncontrolled Fire Edge
- Completed Dozer Line
- Hand Line
- Proposed Dozer Line
- Proposed Road as Completed Line
- Road As Completed Line
- Water Line
- DOD - Ft. Hunter Liggett
- USFS
- Direct Protection Areas

1	2	3	
4	5	6	7
8	9	10	11
12	13	14	15
16	17	18	19

Miles
0 0.25 0.5

1:24,000

F.Postler IMT2
August 31, 2016
2007 Hrs

121°15'W 121°14'W 121°13'W 121°12'W 121°11'W 121°10'W

35°53'N 35°52'N 35°51'N

BULL ROCKS
LOS BUEYES
GABILAN
LONG VALLEY
SAM JONES
BEAR TRAP
SALMON CREEK
Italian Flat
Oak Flat
Little Oak Flat
Piedras Altas
The Pallisades
Fort Hunter Liggett
Branch II
DIV J
Branch I
DIV I
T24S R7E
Agua Frio Cr
Los Burros Cr
Pozo Hondo Cr
Steve Cr
El Piojo Cr
Twin Valley Cr
Nacimiento River

IAP Map

Chimney Incident
CA-SLU-008948
September 1, 2016
0700-0700
NAD 83 Page 2 of 19

- Division
- Branch
- Drop Point
- Helispot
- Mine Hazards
- Active Mine Hazards
- Repeater
- Safety Zone
- Staging Area
- Water Source
- Hearst Water Resources
- Protected Springs
- Mobile Weather Unit
- Mine Hazard Area
- Completed Line
- Uncontrolled Fire Edge
- Completed Dozer Line
- Hand Line
- Proposed Dozer Line
- Proposed Road as Completed Line
- Road As Completed Line
- Water Line
- DOD - Ft. Hunter Liggett
- USFS
- Direct Protection Areas

1	2	3		
4	5	6	7	
8	9	10	11	
12	13	14	15	
16	17	18	19	

Miles
0 0.25 0.5

1:24,000

E.Poster IMT2
August 31, 2016
2007 Hrs

Fort Hunter Liggett

Branch II

C-44

Raws
Bald MTN

121°9'W 121°8'W 121°7'W 121°6'W 121°5'W 121°4'W
35°53'N 35°52'N 35°51'N
T24S R8E T24S R8E
SAM JONES FORT HUNTER LIGGETT BEAR TRAP TULE TANK TRAIL INTERLAKE
Federal State
Quail Top
Nelson Flat
San Antonio River
Deer Cr
Beartrap Cr
Bald Mtn
S Fork Waller Cr
RAMONA
4WD
COPPERHEAD

IAP Map

Chimney Incident
CA-SLU-008948
September 1, 2016
0700-0700
NAD 83 Page 3 of 19

- Division
- Branch
- Drop Point
- Helispot
- Mine Hazards
- Active Mine Hazards
- Repeater
- Safety Zone
- Staging Area
- Water Source
- Hearst Water Resources
- Protected Springs
- Mobile Weather Unit
- Mine Hazard Area
- Completed Line
- Uncontrolled Fire Edge
- Completed Dozer Line
- Hand Line
- Proposed Dozer Line
- Proposed Road as Completed Line
- Road As Completed Line
- Water Line
- DOD - Ft. Hunter Liggett
- USFS
- Direct Protection Areas

1	2	3		
4	5	6	7	
8	9	10	11	
12	13	14	15	
16	17	18	19	

Miles
0 0.25 0.5

1:24,000

F.Posifer IMT2
August 31, 2016
2008 Hrs

121°4'W 121°3'W 121°2'W 121°1'W 121°0'W 120°59'W
35°53'N
35°52'N
35°51'N
TANK TRAIL
McGowan Canyon
Federal State
Laguna Canyon
MCGOWAN CYN
DRIVEWAY
LAWRENCE
4WD
INTERLAKE RD
Dee Cr
Fort Hunter Liggett
FORT HUNTER LIGGETT
Lake San Antonio
T24S R9E
NEW PLEYTO
INTERLAKE
PLEYTO CEMETERY
Cemetery
Copperhead Cr
Harris Valley
COPPERHEAD
Branch II

IAP Map

Chimney Incident
CA-SLU-008948
September 1, 2016
0700-0700
NAD 83 Page 4 of 19

- Division
- Branch
- Drop Point
- Helispot
- Mine Hazards
- Active Mine Hazards
- Repeater
- Safety Zone
- Staging Area
- Water Source
- Hearst Water Resources
- Protected Springs
- Mobile Weather Unit
- Mine Hazard Area
- Completed Line
- Uncontrolled Fire Edge
- Completed Dozer Line
- H - H - Hand Line
- Proposed Dozer Line
- Proposed Road as Completed Line
- R - R - Road As Completed Line
- Water Line
- DOD - Ft. Hunter Liggett
- USFS
- Direct Protection Areas

1	2	3	
4	5	6	7
8	9	10	11
12	13	14	15
16	17	18	19

Miles
0 0.25 0.5

1:24,000

F.Postler IMT2
August 31, 2016
2009 Hrs

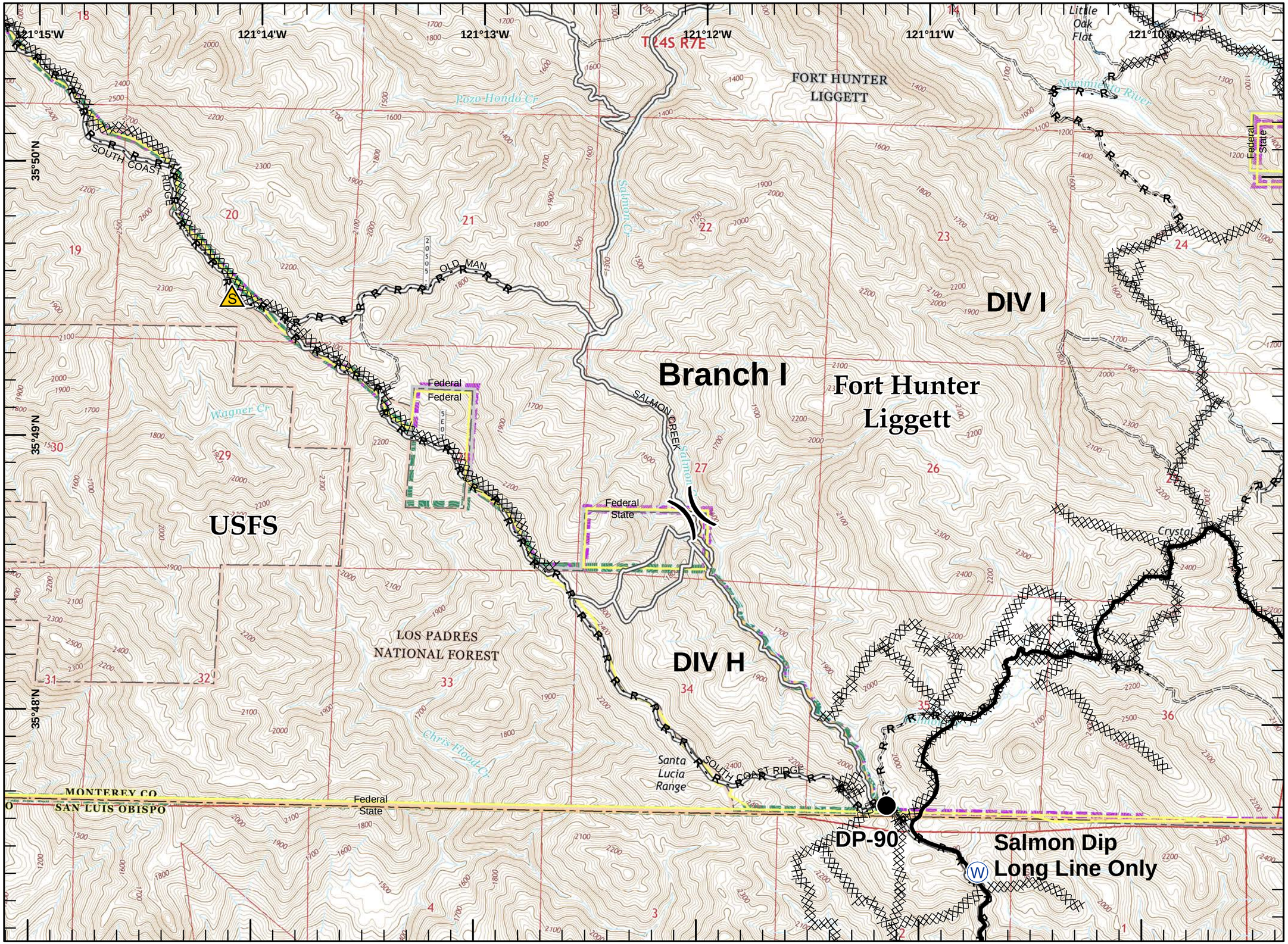

IAP Map

Chimney Incident
CA-SLU-008948
September 1, 2016
0700-0700
NAD 83 Page 5 of 19

- Division
- Branch
- Drop Point
- Helispot
- Mine Hazards
- Active Mine Hazards
- Repeater
- Safety Zone
- Staging Area
- Water Source
- Hearst Water Resources
- Protected Springs
- Mobile Weather Unit
- Mine Hazard Area
- Completed Line
- Uncontrolled Fire Edge
- Completed Dozer Line
- Hand Line
- Proposed Dozer Line
- Proposed Road as Completed Line
- Road As Completed Line
- Water Line
- DOD - Ft. Hunter Liggett
- USFS
- Direct Protection Areas

1	2	3	
4	5	6	7
8	9	10	11
12	13	14	15
16	17	18	19

Miles
0 0.25 0.5

1:24,000

F.Postler IMT2
August 31, 2016
2009 Hrs

Branch II
Shut-In Dip
Long Line Only
Fort Hunter Liggett
Div J
Bryson Staging
DP-82
Div L
Bryson Dip
T24S R8E
FORT HUNTER LIGGETT
MONTEREY CO
SAN LUIS OBISPO CO
121°9'W
121°8'W
121°7'W
121°6'W
121°5'W
121°4'W
35°49'N
35°48'N

IAP Map

Chimney Incident
CA-SLU-008948
September 1, 2016
0700-0700
NAD 83 Page 6 of 19

- Division
- Branch
- Drop Point
- Helispot
- Mine Hazards
- Active Mine Hazards
- Repeater
- Safety Zone
- Staging Area
- Water Source
- Hearst Water Resources
- Protected Springs
- Mobile Weather Unit
- Mine Hazard Area
- Completed Line
- Uncontrolled Fire Edge
- Completed Dozer Line
- Hand Line
- Proposed Dozer Line
- Proposed Road as Completed Line
- Road As Completed Line
- Water Line
- DOD - Ft. Hunter Liggett
- USFS
- Direct Protection Areas

1	2	3	
4	5	6	7
8	9	10	11
12	13	14	15
16	17	18	19

Miles
0 0.25 0.5

1:24,000

F.Postler IMT2
August 31, 2016
2010 Hrs

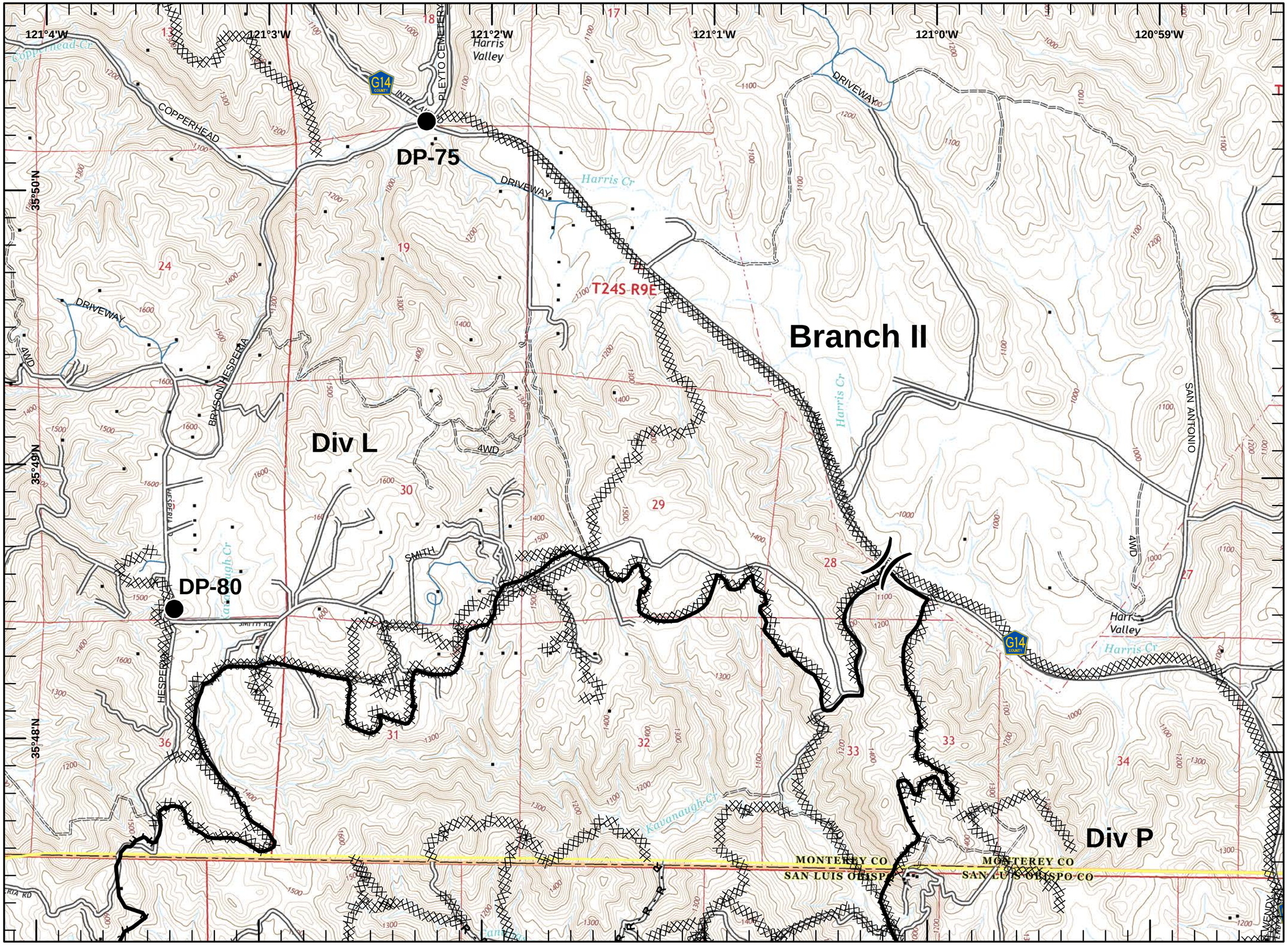

IAP Map

Chimney Incident
CA-SLU-008948
September 1, 2016
0700-0700
NAD 83 Page 7 of 19

- Division
- Branch
- Drop Point
- Helispot
- Mine Hazards
- Active Mine Hazards
- Repeater
- Safety Zone
- Staging Area
- Water Source
- Hearst Water Resources
- Protected Springs
- Mobile Weather Unit
- Mine Hazard Area
- Completed Line
- Uncontrolled Fire Edge
- Completed Dozer Line
- Hand Line
- Proposed Dozer Line
- Proposed Road as Completed Line
- Road As Completed Line
- Water Line
- DOD - Ft. Hunter Liggett
- USFS
- Direct Protection Areas

1	2	3	
4	5	6	7
8	9	10	11
12	13	14	15
16	17	18	19

Miles
0 0.25 0.5

1:24,000

F.Posfer IMT2
August 31, 2016
2011 Hrs

120°58'W 120°57'W 120°56'W 120°55'W 120°54'W

35°49'N 35°48'N

T24S R9E T24S R10E

San Antonio Dip

Branch II

Lake San Antonio

Kemp Canyon

Bee Rock Canyon

LYNCH 4WD LAKEVIEW BEACH REDONDA VISTA SAN ANTONIO HARRIS GS TANK TRAIL VISTA INTERLAKE G14 INTERLAKE CREEK

IAP Map

Chimney Incident
CA-SLU-008948
September 1, 2016
0700-0700
NAD 83 Page 8 of 19

- Division
- Branch
- Drop Point
- Helispot
- Mine Hazards
- Active Mine Hazards
- Repeater
- Safety Zone
- Staging Area
- Water Source
- Hearst Water Resources
- Protected Springs
- Mobile Weather Unit
- Mine Hazard Area
- Completed Line
- Uncontrolled Fire Edge
- Completed Dozer Line
- Hand Line
- Proposed Dozer Line
- Proposed Road as Completed Line
- Road As Completed Line
- Water Line
- DOD - Ft. Hunter Liggett
- USFS
- Direct Protection Areas

1	2	3	
4	5	6	7
8	9	10	11
12	13	14	15
16	17	18	19

Miles
0 0.25 0.5

1:24,000

F.Postler IMT2
August 31, 2016
2011 Hrs

121°15'W 121°14'W 121°13'W 121°12'W 121°11'W 121°10'W
35°47'N 35°46'N 35°45'N 35°44'N
T25S R7E
Div H
Branch I
Div G
RAWS Burnett WX
Chris Flood Cr
Estrada Cr
W Fork Burnett Cr
Burnett Cr
Little Burnett Cr
BURNETT CREEK
ROAD

IAP Map

Chimney Incident
CA-SLU-008948
September 1, 2016
0700-0700
NAD 83 Page 9 of 19

- Division
- Branch
- Drop Point
- Helispot
- Mine Hazards
- Active Mine Hazards
- Repeater
- Safety Zone
- Staging Area
- Water Source
- Hearst Water Resources
- Protected Springs
- Mobile Weather Unit
- Mine Hazard Area
- Completed Line
- Uncontrolled Fire Edge
- Completed Dozer Line
- Hand Line
- Proposed Dozer Line
- Proposed Road as Completed Line
- Road As Completed Line
- Water Line
- DOD - Ft. Hunter Liggett
- USFS
- Direct Protection Areas

1	2	3		
4	5	6	7	
8	9	10	11	
12	13	14	15	
16	17	18	19	

Miles
0 0.25 0.5

1:24,000

F.Poszler IMT2
August 31, 2016
2012 Hrs

121°9'W 121°8'W 121°7'W 121°6'W 121°5'W 121°4'W
35°47'N 35°46'N 35°45'N

DIV H
Div G
Branch I
T25S R8E
Santa Lucia Range
Beasley Flat
ROCKY BUTTE TRUCK TRAIL
HESPERIA RD
Waterdog Cr
Burnett Cr
Little Burnett Cr
Gould Cr
Caballada Cr
Gulch House Cr
Nacimiento Ridge

IAP Map

Chimney Incident
CA-SLU-008948
September 1, 2016
0700-0700
NAD 83

- Division
- Branch
- Drop Point
- Helispot
- Mine Hazards
- Active Mine Hazards
- Repeater
- Safety Zone
- Staging Area
- Water Source
- Hearst Water Resources
- Protected Springs
- Mobile Weather Unit
- Mine Hazard Area
- Completed Line
- Uncontrolled Fire Edge
- Completed Dozer Line
- Hand Line
- Proposed Dozer Line
- Proposed Road as Completed Line
- Road As Completed Line
- Water Line
- DOD - Ft. Hunter Liggett
- USFS
- Direct Protection Areas

1	2	3		
4	5	6	7	
8	9	10	11	
12	13	14	15	
16	17	18	19	

Miles
0 0.25 0.5

1:24,000

E.Postler IMT2
August 31, 2016
2013 Hrs

121°4'W 121°3'W 121°2'W 121°1'W 121°0'W 120°59'W
35°47'N 35°46'N 35°45'N
T25S R9E
DP-70
Branch II
Div M
Div R
DP-30
Oak Shores
WX
Nacimiento Reservoir
HESPERIA
LYNCH CANYON
OAK SHORES
Tierra Redonda Mtn
The Cantinas
Grizzly Bend
Pebblestone Shut-in

IAP Map

Chimney Incident
CA-SLU-008948
September 1, 2016
0700-0700
NAD 83 Page 11 of 19

- Division
- Branch
- Drop Point
- Helispot
- Mine Hazards
- Active Mine Hazards
- Repeater
- Safety Zone
- Staging Area
- Water Source
- Hearst Water Resources
- Protected Springs
- Mobile Weather Unit
- Mine Hazard Area
- Completed Line
- Uncontrolled Fire Edge
- Completed Dozer Line
- Hand Line
- Proposed Dozer Line
- Proposed Road as Completed Line
- Road As Completed Line
- Water Line
- DOD - Ft. Hunter Liggett
- USFS
- Direct Protection Areas

1	2	3	
4	5	6	7
8	9	10	11
12	13	14	15
16	17	18	19

Miles
0 0.25 0.5

1:24,000

F.Posder IMT2
August 31, 2016
2014 Hrs

Div P

Branch II

Branch IV

DP-15

Bee Rock

Sulphur Canyon

Nacimiento Reservoir

T25S R9E

T25S R10E

120°58'W 120°57'W 120°56'W 120°55'W 120°54'W 120°53'W

35°47'N 35°46'N 35°45'N

INTERLAKE RD

LYNCH CANYON

TIERRA REDONDA

BEE ROCK

BEE ROCK RD

NACIMIENTO SHORES

NACIMIENTO SHORES RD

DRIVEWAY

4WD

TERESA

EAGLE CREEK

LAKESHORE

SKYLAR

ROAD TO BOAT LAUNCH FACILITY

NACIMIENTO LAKE

BOAT RAMP

RESORT

HERITAGE FIRE ROAD

HERITAGE LOOP

G14

IAP Map

Chimney Incident
CA-SLU-008948
September 1, 2016
0700-0700
NAD 83 Page 12 of 19

- Division
- Branch
- Drop Point
- Helispot
- Mine Hazards
- Active Mine Hazards
- Repeater
- Safety Zone
- Staging Area
- Water Source
- Hearst Water Resources
- Protected Springs
- Mobile Weather Unit
- Mine Hazard Area
- Completed Line
- Uncontrolled Fire Edge
- Completed Dozer Line
- Hand Line
- Proposed Dozer Line
- Proposed Road as Completed Line
- Road As Completed Line
- Water Line
- DOD - Ft. Hunter Liggett
- USFS
- Direct Protection Areas

1	2	3		
4	5	6	7	
8	9	10	11	
12	13	14	15	
16	17	18	19	

Miles
0 0.25 0.5

1:24,000

E:Poster IMT2
August 31, 2016
2014 Hrs

121°15'W 121°14'W 121°13'W 121°12'W 121°11'W 121°10'W

35°43'N
35°42'N
35°41'N

C-50
Garrity Peak

T25S R7E

Div G
Branch I
Div E

DP-41
Hearst Castle

Garrity Peak
Green Canyon
Arroyo-De-La-Laguna
Long Canyon
Lone Tree Hill
Oak Knoll Cr
Pine Mtn
BURNETT CREEK
HEARST CASTLE
4WD

IAP Map

Chimney Incident
CA-SLU-008948
September 1, 2016
0700-0700
NAD 83

- Division
- Branch
- Drop Point
- Helispot
- Mine Hazards
- Active Mine Hazards
- Repeater
- Safety Zone
- Staging Area
- Water Source
- Hearst Water Resources
- Protected Springs
- Mobile Weather Unit
- Mine Hazard Area
- Completed Line
- Uncontrolled Fire Edge
- Completed Dozer Line
- Hand Line
- Proposed Dozer Line
- Proposed Road as Completed Line
- Road As Completed Line
- Water Line
- DOD - Ft. Hunter Liggett
- USFS
- Direct Protection Areas

1	2	3		
4	5	6	7	
8	9	10	11	
12	13	14	15	
16	17	18	19	

Miles
0 0.25 0.5

1:24,000

E.Fossler IMT2
August 31, 2016
2015 Hrs

121°9'W 121°8'W 121°7'W 121°6'W 121°5'W 121°4'W
35°44'N 35°43'N 35°42'N 35°41'N

DIV G
DIV E
Branch I
DP-42
DP-40
DP-43
DP-45
H-2
Mine Hazard Area
T25S R8E
Burnett Peak
Spanish Cabin Cr
Tobacco Cr
Pine Mtn
Red Rock
HEARST RANCH
ROCKY BUTTE TRUCK
Little Pico Cr
Almaden Flats

IAP Map

Chimney Incident
CA-SLU-008948
September 1, 2016
0700-0700
NAD 83 Page 14 of 19

- Division
- Branch
- Drop Point
- Helispot
- Mine Hazards
- Active Mine Hazards
- Repeater
- Safety Zone
- Staging Area
- Water Source
- Hearst Water Resources
- Protected Springs
- Mobile Weather Unit
- Mine Hazard Area
- Completed Line
- Uncontrolled Fire Edge
- Completed Dozer Line
- H - H - Hand Line
- Proposed Dozer Line
- Proposed Road as Completed Line
- R - R - Road As Completed Line
- Water Line
- DOD - Ft. Hunter Liggett
- USFS
- Direct Protection Areas

1	2	3	
4	5	6	7
8	9	10	11
12	13	14	15
16	17	18	19

Miles
0 0.25 0.5

1:24,000

F.Postler IMT2
August 31, 2016
2015 Hrs

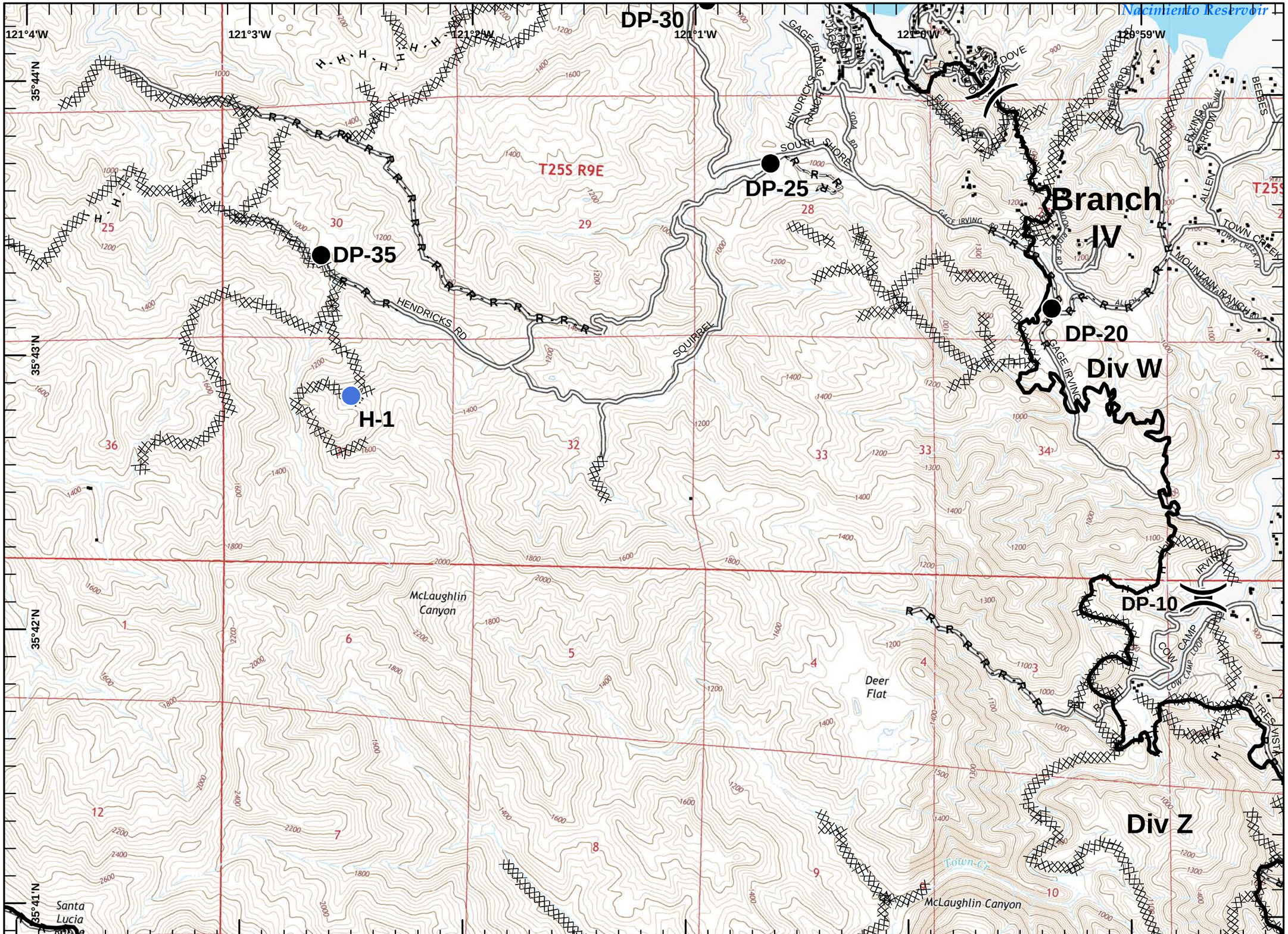

IAP Map

Chimney Incident
CA-SLU-008948
September 1, 2016
0700-0700
NAD 83 Page 15 of 19

- Division
- Branch
- Drop Point
- Helispot
- Mine Hazards
- Active Mine Hazards
- Repeater
- Safety Zone
- Staging Area
- Water Source
- Hearst Water Resources
- Protected Springs
- Mobile Weather Unit
- Mine Hazard Area
- Completed Line
- Uncontrolled Fire Edge
- Completed Dozer Line
- Hand Line
- Proposed Dozer Line
- Proposed Road as Completed Line
- Road As Completed Line
- Water Line
- DOD - Ft. Hunter Liggett
- USFS
- Direct Protection Areas

1	2	3	
4	5	6	7
8	9	10	11
12	13	14	15
16	17	18	19

Miles
0 0.25 0.5

1:24,000

F.Posifer IMT2
August 31, 2016
2016 Hrs

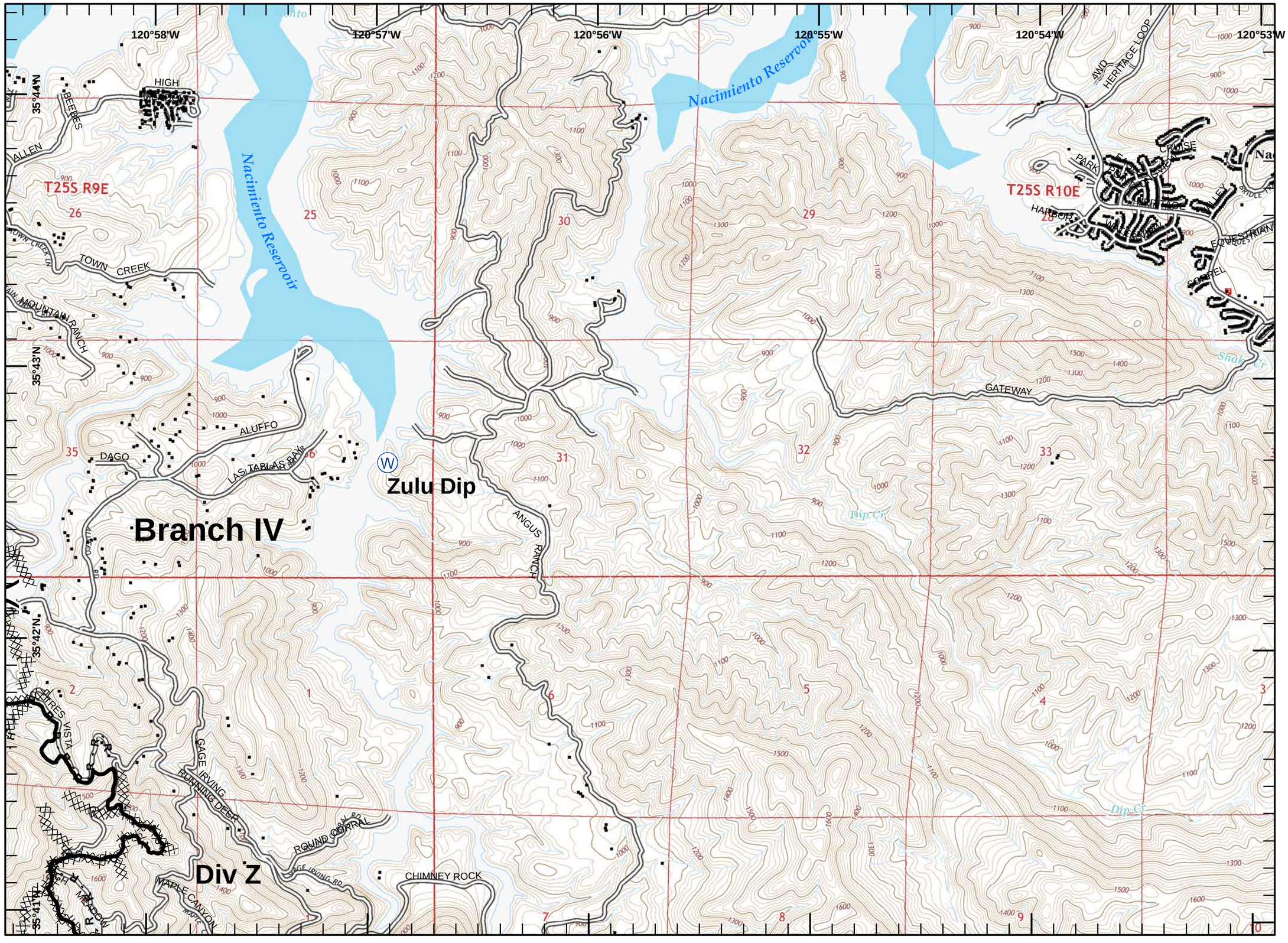

IAP Map

Chimney Incident
CA-SLU-008948
September 1, 2016
0700-0700
NAD 83 Page 16 of 19

- Division
- Branch
- Drop Point
- Helispot
- Mine Hazards
- Active Mine Hazards
- Repeater
- Safety Zone
- Staging Area
- Water Source
- Hearst Water Resources
- Protected Springs
- Mobile Weather Unit
- Mine Hazard Area
- Completed Line
- Uncontrolled Fire Edge
- Completed Dozer Line
- Hand Line
- Proposed Dozer Line
- Proposed Road as Completed Line
- Road As Completed Line
- Water Line
- DOD - Ft. Hunter Liggett
- USFS
- Direct Protection Areas

1	2	3		
4	5	6	7	
8	9	10	11	
12	13	14	15	
16	17	18	19	

Miles
0 0.25 0.5

1:24,000

F.Posifer IMT2
August 31, 2016
2017 Hrs

121°15'W 121°14'W 121°13'W 121°12'W 121°11'W 121°10'W

35°40'N 35°39'N 35°38'N

Branch I

Castle Staging

Oak Knoll

Laguna

Arroyo del Puerto

Broken Bridge Cr

Adobe Cr

Oak Knoll Cr

Arroyo del P

HWY 1

DIRT ROAD

OLD CREAMERY RD

4WD

HEARST CASTLE

HEARST RANCH

SAN SIMEON

Pacific Ocean

San Simeon Point

IAP Map

Chimney Incident
CA-SLU-008948
September 1, 2016
0700-0700
NAD 83 Page 17 of 19

- Division
- Branch
- Drop Point
- Helispot
- Mine Hazards
- Active Mine Hazards
- Repeater
- Safety Zone
- Staging Area
- Water Source
- Hearst Water Resources
- Protected Springs
- Mobile Weather Unit
- Mine Hazard Area
- Completed Line
- Uncontrolled Fire Edge
- Completed Dozer Line
- Hand Line
- Proposed Dozer Line
- Proposed Road as Completed Line
- Road As Completed Line
- Water Line
- DOD - Ft. Hunter Liggett
- USFS
- Direct Protection Areas

1	2	3	
4	5	6	7
8	9	10	11
12	13	14	15
16	17	18	19

Miles
0 0.25 0.5

1:24,000

F.Postler IMT2
August 31, 2016
2017 Hrs

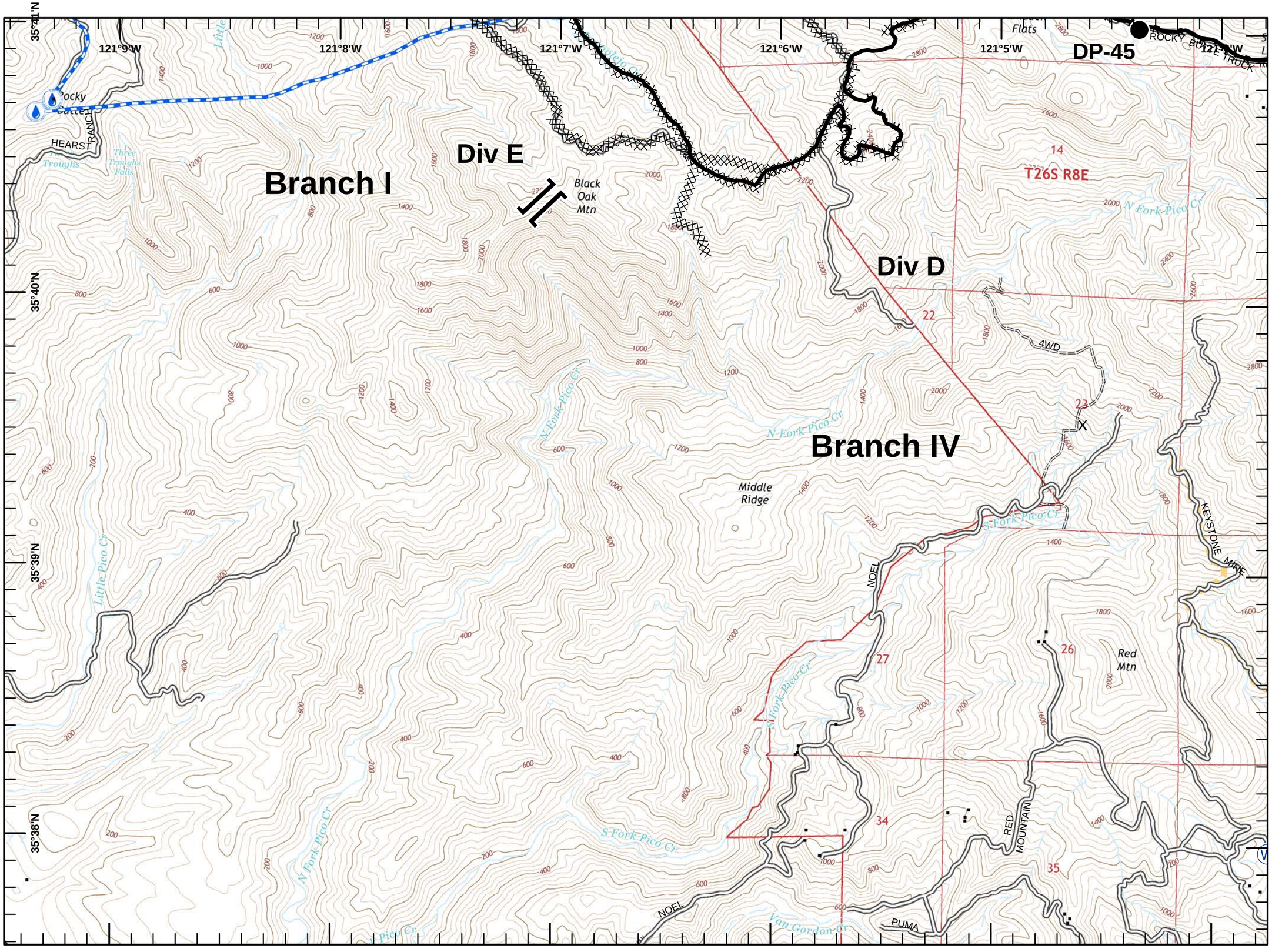

IAP Map

Chimney Incident
CA-SLU-008948
September 1, 2016
0700-0700
NAD 83 Page 18 of 19

- Division
- Branch
- Drop Point
- Helispot
- Mine Hazards
- Active Mine Hazards
- Repeater
- Safety Zone
- Staging Area
- Water Source
- Hearst Water Resources
- Protected Springs
- Mobile Weather Unit
- Mine Hazard Area
- Completed Line
- Uncontrolled Fire Edge
- Completed Dozer Line
- Hand Line
- Proposed Dozer Line
- Proposed Road as Completed Line
- Road As Completed Line
- Water Line
- DOD - Ft. Hunter Liggett
- USFS
- Direct Protection Areas

1	2	3	
4	5	6	7
8	9	10	11
12	13	14	15
16	17	18	19

Miles
0 0.25 0.5

1:24,000

F.Postler IMT2
August 31, 2016
2018 Hrs

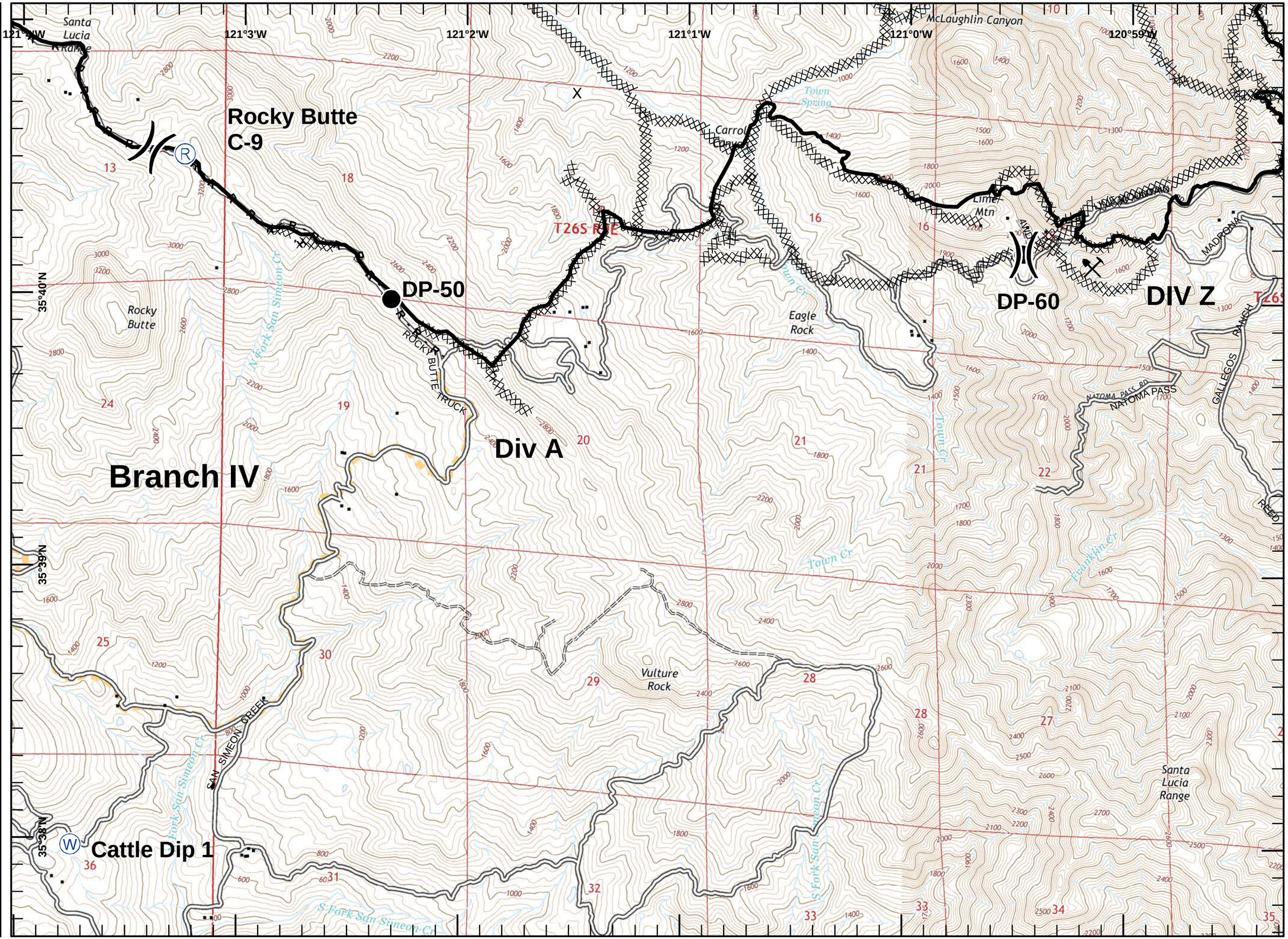

IAP Map

Chimney Incident
CA-SLU-008948
September 1, 2016
0700-0700
NAD 83 Page 19 of 19

- Division
- Branch
- Drop Point
- Helispot
- Mine Hazards
- Active Mine Hazards
- Repeater
- Safety Zone
- Staging Area
- Water Source
- Hearst Water Resources
- Protected Springs
- Mobile Weather Unit
- Mine Hazard Area
- Completed Line
- Uncontrolled Fire Edge
- Completed Dozer Line
- Hand Line
- Proposed Dozer Line
- Proposed Road as Completed Line
- Road As Completed Line
- Water Line
- DOD - Ft. Hunter Liggett
- USFS
- Direct Protection Areas

1	2	3		
4	5	6	7	
8	9	10	11	
12	13	14	15	
16	17	18	19	

Miles
0 0.25 0.5

1:24,000

E.Poster IMT2
August 31, 2016
2018 Hrs

DIV Z

Branch IV

Las Tablas

WX

T26S R9E

T26S R10E

120°58'W 120°57'W 120°56'W 120°55'W 120°54'W 120°53'W

35°41'N 35°40'N 35°39'N 35°38'N

HIGH MEADOW
MAPLE CANYON
DEER RUNNING CANYON
LIME MOUNTAIN
CHIMNEY ROCK
CHIMNEY ROCK RD
FAWN LN
MADRONA
GALLEGOS RANCH
GALLEGOS RANCH RD
CHARCOAL CANYON
SUNNY GLENN
FALLEN LEAF
FALLEN LEAF LN
REED
REED LN
CAMP NATOMA NORTH
CYPRESS MOUNTAIN
Las Tablas Cr