# *IAP Map*

Chimney Incident
CA-SLU-008948
August 31, 2016
0700-0700
NAD 83 Page Index of 19

- Division
- Branch
- Drop Point
- Helispot
- Mine Hazards
- Active Mine Hazards
- Repeater
- Staging Area
- Water Source
- Hearst Water Resources
- Protected Springs
- Mobile Weather Unit
- Mine Hazard Area
- Completed Line
- Uncontrolled Fire Edge
- Completed Dozer Line
- Hand Line
- Proposed Dozer Line
- Proposed Road as Completed Line
- Road As Completed Line
- Water Line
- DOD - Ft. Hunter Liggett
- USFS
- Direct Protection Areas

| | | | | |
|---|---|---|---|---|
| 1 | 2 | 3 | | |
| 4 | 5 | 6 | 7 | |
| 8 | 9 | 10 | 11 | |
| 12 | 13 | 14 | 15 | |
| 16 | 17 | 18 | 19 | |

Miles
0 1 2

1:130,000

F:Poster IMT2
August 30, 2016
2208 Hrs

Fort Hunter Liggett
Page 1
Page 2
RAWS Bald MTN
C-44
Div J
Page 3
Branch II
USFS
Div I
Shut-In Dip
Long Line Only
Page 4
DP-90
Page 5
Bryson Staging
DP-82
Bryson Dip
DP-75
Page 6
Div L
DP-80
San Antonio Dip
Page 7
Lake San Antonio
Div P
Salmon Dip
Long Line Only
Div H
Page 9
Page 10
DP-70
Page 11
DP-15
RAWS Burnett
Page 8
Div G
Div M
Oak Shores
Div R
C-50
Garrity Peak
Page 13
DP-30
DP-35
DP-25
DP-42
H-2
DP-40
H-1
DP-20
Div W
Branch I
Page 12
DP-43
Page 14
Zulu Dip
DP-10
Page 15
Div Z
Hearst Castle
DP-41
Div E
DP-45
Rocky Butte
C-9
Branch IV
Div D
DP-50
DP-60
Div A
Las Tablas
Page 16
Castle Staging
Page 17
Cattle Dip 1
Page 18
Page 19
Pacific Ocean
Nacimiento Reservoir

# *IAP Map*

Chimney Incident
CA-SLU-008948
August 31, 2016
0700-0700
NAD 83 Page 1 of 19

- Division
- Branch
- Drop Point
- Helispot
- Mine Hazards
- Active Mine Hazards
- Repeater
- Staging Area
- Water Source
- Hearst Water Resources
- Protected Springs
- Mobile Weather Unit
- Mine Hazard Area
- Completed Line
- Uncontrolled Fire Edge
- Completed Dozer Line
- Hand Line
- Proposed Dozer Line
- Proposed Road as Completed Line
- Road As Completed Line
- Water Line
- DOD - Ft. Hunter Liggett
- USFS
- Direct Protection Areas

| | | | |
|---|---|---|---|
| 1 | 2 | 3 | |
| 4 | 5 | 6 | 7 |
| 8 | 9 | 10 | 11 |
| 12 | 13 | 14 | 15 |
| 16 | 17 | 18 | 19 |

Miles
0 0.25 0.5

1:24,000

F.Postler IMT2
August 30, 2016
2209 Hrs

121°15'W 121°14'W 121°13'W 121°12'W 121°11'W 121°10'W

35°53'N 35°52'N 35°51'N

BULL ROCKS
LOS BUEYES
GABILAN
LONG VALLEY
SAM JONES
BEAR TRAP
SALMON CREEK
Agua Frio Cr
Los Burros Cr
Naciemento River
El Piojo Cr
Twin Valley Cr
Piedras Altas
The Pallisades
Oak Flat
Italian Flat
Steve Cr
Pozo Hondo Cr
Little Oak Flat
T24S R7E

Fort Hunter Liggett

Branch II
DIV J
Branch I
DIV I

# *IAP Map*

Chimney Incident
CA-SLU-008948
August 31, 2016
0700-0700
NAD 83 Page 2 of 19

- Division
- Branch
- Drop Point
- Helispot
- Mine Hazards
- Active Mine Hazards
- Repeater
- Staging Area
- Water Source
- Hearst Water Resources
- Protected Springs
- Mobile Weather Unit
- Mine Hazard Area
- Completed Line
- Uncontrolled Fire Edge
- Completed Dozer Line
- Hand Line
- Proposed Dozer Line
- Proposed Road as Completed Line
- Road As Completed Line
- Water Line
- DOD - Ft. Hunter Liggett
- USFS
- Direct Protection Areas

| | | | | |
|---|---|---|---|---|
| 1 | 2 | 3 | | |
| 4 | 5 | 6 | 7 | |
| 8 | 9 | 10 | 11 | |
| 12 | 13 | 14 | 15 | |
| 16 | 17 | 18 | 19 | |

Miles
0 0.25 0.5

1:24,000

E.Postler IMT2
August 30, 2016
2210 Hrs

Fort Hunter Liggett

Branch II

C-44

Raws
Bald MTN

121°9'W 121°8'W 121°7'W 121°6'W 121°5'W 121°4'W
35°53'N 35°52'N 35°51'N
T24S R8E
SAM JONES
FORT HUNTER LIGGETT
BEAR TRAP
TULE
TANK TRAIL
San Antonio River
Quail Top
Nelson Flat
INTERLAKE
RAMONA
4WD
Deer Cr
Bald Mtn
Federal
State
COPPERHEAD

# *IAP Map*

Chimney Incident
CA-SLU-008948
August 31, 2016
0700-0700
NAD 83 Page 3 of 19

- Division
- Branch
- Drop Point
- Helispot
- Mine Hazards
- Active Mine Hazards
- Repeater
- Staging Area
- Water Source
- Hearst Water Resources
- Protected Springs
- Mobile Weather Unit
- Mine Hazard Area
- Completed Line
- Uncontrolled Fire Edge
- Completed Dozer Line
- Hand Line
- Proposed Dozer Line
- Proposed Road as Completed Line
- Road As Completed Line
- Water Line
- DOD - Ft. Hunter Liggett
- USFS
- Direct Protection Areas

| | | | | |
|---|---|---|---|---|
| 1 | 2 | 3 | | |
| 4 | 5 | 6 | 7 | |
| 8 | 9 | 10 | 11 | |
| 12 | 13 | 14 | 15 | |
| 16 | 17 | 18 | 19 | |

Miles
0 0.25 0.5

1:24,000

F.Posifer IMT2
August 30, 2016
2211 Hrs

121°4'W 121°3'W 121°2'W 121°1'W 121°0'W 120°59'W
35°53'N 35°52'N 35°51'N
TANK TRAIL
McGowan Canyon
Federal State
Laguna Canyon
MCGOWAN CYN
DRIVEWAY
LAWRENCE
4WD
INTERLAKE RD
Dee Cr
Lake San Antonio
Fort Hunter Liggett
FORT HUNTER LIGGETT
T24S R9E
NEW PLEYTO
INTERLAKE
PLEYTO CEMETERY
Cemetery
Copperhead Cr
Harris Valley
COPPERHEAD
Branch II

# *IAP Map*

Chimney Incident
CA-SLU-008948
August 31, 2016
0700-0700
NAD 83 Page 4 of 19

- Division
- Branch
- Drop Point
- Helispot
- Mine Hazards
- Active Mine Hazards
- Repeater
- Staging Area
- Water Source
- Hearst Water Resources
- Protected Springs
- Mobile Weather Unit
- Mine Hazard Area
- Completed Line
- Uncontrolled Fire Edge
- Completed Dozer Line
- Hand Line
- Proposed Dozer Line
- Proposed Road as Completed Line
- Road As Completed Line
- Water Line
- DOD - Ft. Hunter Liggett
- USFS
- Direct Protection Areas

| | | | |
|---|---|---|---|
| 1 | 2 | 3 | |
| 4 | 5 | 6 | 7 |
| 8 | 9 | 10 | 11 |
| 12 | 13 | 14 | 15 |
| 16 | 17 | 18 | 19 |

Miles
0 0.25 0.5

1:24,000

F.Posdier IMT2
August 30, 2016
2211 Hrs

121°15'W 121°14'W 121°13'W T24S R7E 121°12'W 121°11'W 121°10'W
35°50'N 35°49'N 35°48'N
FORT HUNTER LIGGETT
USFS
LOS PADRES NATIONAL FOREST
Branch I
DIV I
DIV H
Fort Hunter Liggett
DP-90
Salmon Dip Long Line Only
SOUTH COAST RIDGE
OLD MAN
SALMON CREEK
Rozo Hondo Cr
Salmon Cr
Wagner Cr
Chris Flood Cr
Santa Lucia Range
Nacimiento River
Little Oak Flat
Crystal
Federal
State
MONTEREY CO
SAN LUIS OBISPO

# *IAP Map*

Chimney Incident
CA-SLU-008948
August 31, 2016
0700-0700
NAD 83 Page 5 of 19

- Division
- Branch
- Drop Point
- Helispot
- Mine Hazards
- Active Mine Hazards
- Repeater
- Staging Area
- Water Source
- Hearst Water Resources
- Protected Springs
- Mobile Weather Unit
- Mine Hazard Area
- Completed Line
- Uncontrolled Fire Edge
- Completed Dozer Line
- Hand Line
- Proposed Dozer Line
- Proposed Road as Completed Line
- Road As Completed Line
- Water Line
- DOD - Ft. Hunter Liggett
- USFS
- Direct Protection Areas

| | | | |
|---|---|---|---|
| 1 | 2 | 3 | |
| 4 | 5 | 6 | 7 |
| 8 | 9 | 10 | 11 |
| 12 | 13 | 14 | 15 |
| 16 | 17 | 18 | 19 |

Miles
0 0.25 0.5

1:24,000

F.Postler IMT2
August 30, 2016
2212 Hrs

Shut-In Dip
Long Line Only

Fort Hunter Liggett

Div J

Branch II

Bryson Staging

DP-82

Div L

Bryson Dip

T24S R8E

121°9'W 121°8'W 121°7'W 121°6'W 121°5'W 121°4'W

35°49'N 35°48'N

# IAP Map

Chimney Incident
CA-SLU-008948
August 31, 2016
0700-0700
NAD 83 Page 6 of 19

- Division
- Branch
- Drop Point
- Helispot
- Mine Hazards
- Active Mine Hazards
- Repeater
- Staging Area
- Water Source
- Hearst Water Resources
- Protected Springs
- Mobile Weather Unit
- Mine Hazard Area
- Completed Line
- Uncontrolled Fire Edge
- Completed Dozer Line
- Hand Line
- Proposed Dozer Line
- Proposed Road as Completed Line
- Road As Completed Line
- Water Line
- DOD - Ft. Hunter Liggett
- USFS
- Direct Protection Areas

| | | | |
|---|---|---|---|
| 1 | 2 | 3 | |
| 4 | 5 | 6 | 7 |
| 8 | 9 | 10 | 11 |
| 12 | 13 | 14 | 15 |
| 16 | 17 | 18 | 19 |

Miles
0 0.25 0.5

1:24,000

F.Postler IMT2
August 30, 2016
2213 Hrs

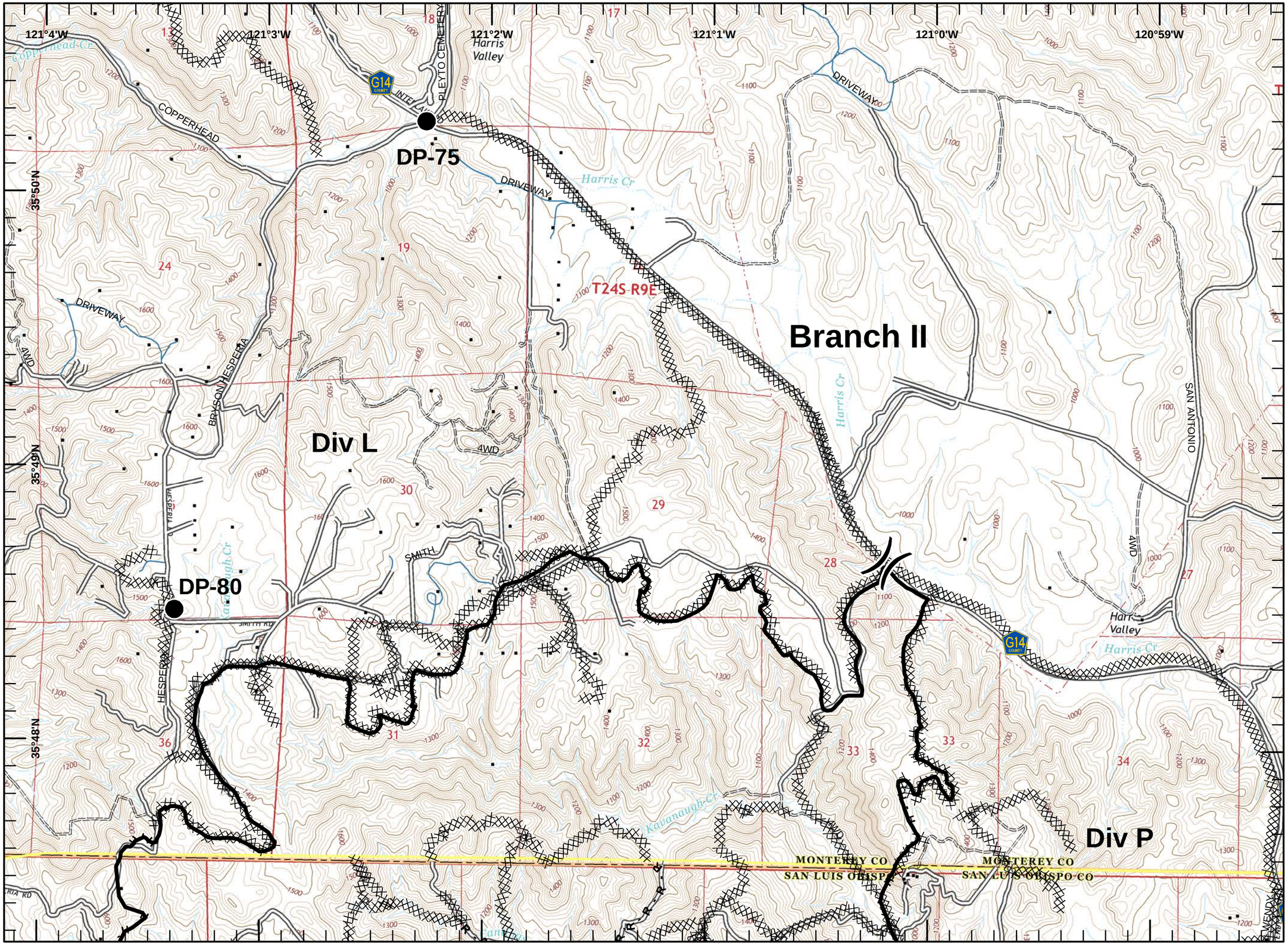

# *IAP Map*

Chimney Incident
CA-SLU-008948
August 31, 2016
0700-0700
NAD 83 

- Division
- Branch
- Drop Point
- Helispot
- Mine Hazards
- Active Mine Hazards
- Repeater
- Staging Area
- Water Source
- Hearst Water Resources
- Protected Springs
- Mobile Weather Unit
- Mine Hazard Area
- Completed Line
- Uncontrolled Fire Edge
- Completed Dozer Line
- Hand Line
- Proposed Dozer Line
- Proposed Road as Completed Line
- Road As Completed Line
- Water Line
- DOD - Ft. Hunter Liggett
- USFS
- Direct Protection Areas

| | | | |
|---|---|---|---|
| 1 | 2 | 3 | |
| 4 | 5 | 6 | 7 |
| 8 | 9 | 10 | 11 |
| 12 | 13 | 14 | 15 |
| 16 | 17 | 18 | 19 |

Miles
0 0.25 0.5

1:24,000

F.Posfer IMT2
August 30, 2016
2213 Hrs

120°58'W 120°57'W 120°56'W 120°55'W 120°54'W

35°49'N 35°48'N

T24S R9E T24S R10E

Lake San Antonio

San Antonio Dip

Branch II

Kemp Canyon

Bee Rock Canyon

LYNCH
SAN ANTONIO
4WD
LAKEVIEW BEACH
REDONDA VISTA
HARRIS
TANK TRAIL
VISTA
INTERLAKE
G14
INTERLAKE CREEK

# *IAP Map*

Chimney Incident
CA-SLU-008948
August 31, 2016
0700-0700
NAD 83 

- Division
- Branch
- Drop Point
- Helispot
- Mine Hazards
- Active Mine Hazards
- Repeater
- Staging Area
- Water Source
- Hearst Water Resources
- Protected Springs
- Mobile Weather Unit
- Mine Hazard Area
- Completed Line
- Uncontrolled Fire Edge
- Completed Dozer Line
- Hand Line
- Proposed Dozer Line
- Proposed Road as Completed Line
- Road As Completed Line
- Water Line
- DOD - Ft. Hunter Liggett
- USFS
- Direct Protection Areas

| | | | |
|---|---|---|---|
| 1 | 2 | 3 | |
| 4 | 5 | 6 | 7 |
| 8 | 9 | 10 | 11 |
| 12 | 13 | 14 | 15 |
| 16 | 17 | 18 | 19 |

Miles
0 0.25 0.5

1:24,000

F.Postler IMT2
August 30, 2016
2214 Hrs

121°15'W 121°14'W 121°13'W 121°12'W 121°11'W 121°10'W
35°47'N 35°46'N 35°45'N 35°44'N
T25S R7E
Div H
Branch I
Div G
RAWS Burnett WX
Chris Flood Cr
Estrada Cr
W Fork Burnett Cr
Burnett Cr
BURNETT CREEK
Little Burnett Cr

# IAP Map

Chimney Incident
CA-SLU-008948
August 31, 2016
0700-0700
NAD 83 Page 9 of 19

- Division
- Branch
- Drop Point
- Helispot
- Mine Hazards
- Active Mine Hazards
- Repeater
- Staging Area
- Water Source
- Hearst Water Resources
- Protected Springs
- Mobile Weather Unit
- Mine Hazard Area
- Completed Line
- Uncontrolled Fire Edge
- Completed Dozer Line
- H - H - Hand Line
- Proposed Dozer Line
- Proposed Road as Completed Line
- R - R - Road As Completed Line
- Water Line
- DOD - Ft. Hunter Liggett
- USFS
- Direct Protection Areas

| | | | |
|---|---|---|---|
| 1 | 2 | 3 | |
| 4 | 5 | 6 | 7 |
| 8 | 9 | 10 | 11 |
| 12 | 13 | 14 | 15 |
| 16 | 17 | 18 | 19 |

Miles
0 0.25 0.5

1:24,000

F.Postler IMT2
August 30, 2016
2214 Hrs

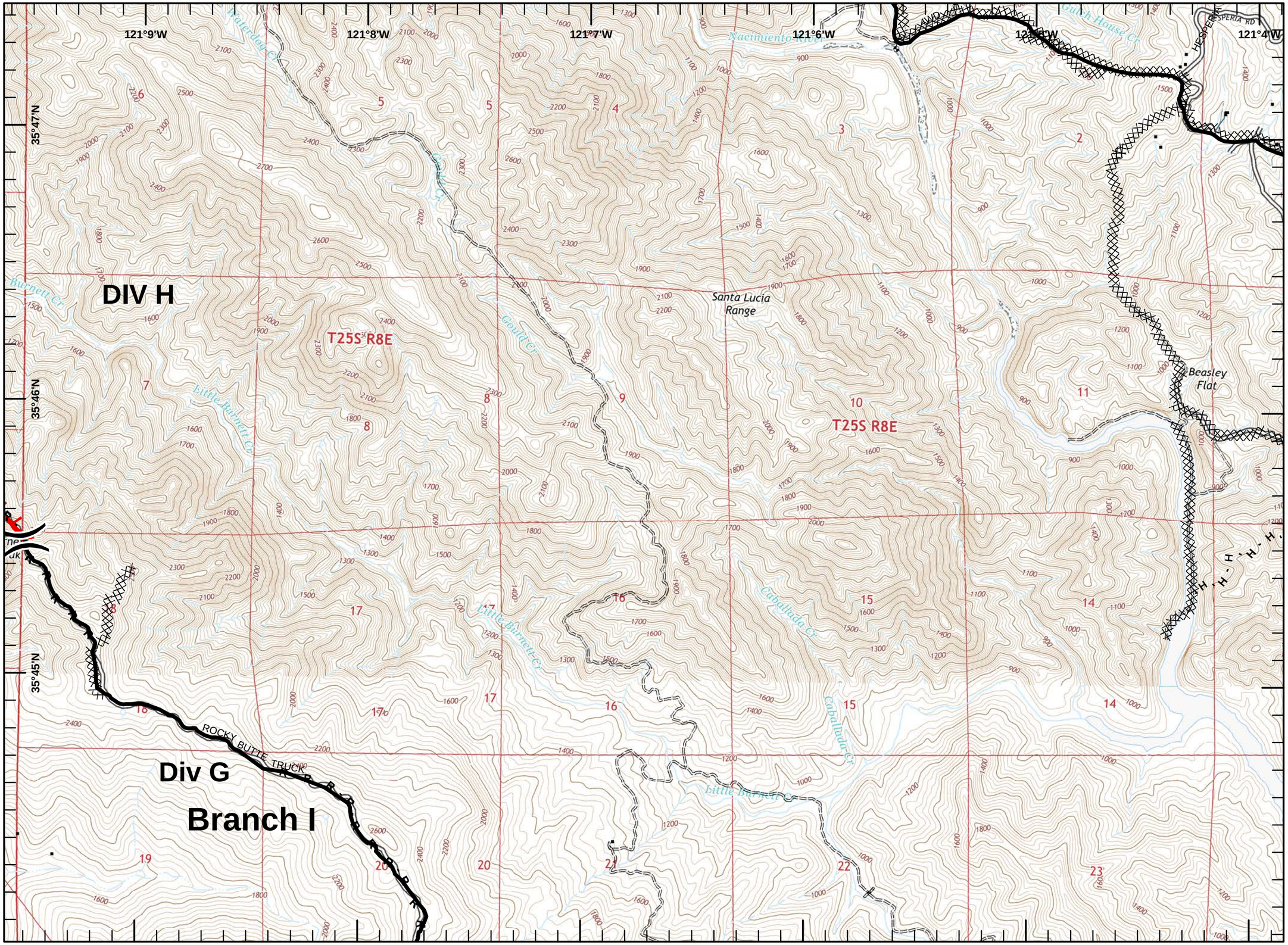

# IAP Map

Chimney Incident
CA-SLU-008948
August 31, 2016
0700-0700
NAD 83 Page 10 of 19

- Division
- Branch
- Drop Point
- Helispot
- Mine Hazards
- Active Mine Hazards
- Repeater
- Staging Area
- Water Source
- Hearst Water Resources
- Protected Springs
- Mobile Weather Unit
- Mine Hazard Area
- Completed Line
- Uncontrolled Fire Edge
- Completed Dozer Line
- Hand Line
- Proposed Dozer Line
- Proposed Road as Completed Line
- Road As Completed Line
- Water Line
- DOD - Ft. Hunter Liggett
- USFS
- Direct Protection Areas

| | | | |
|---|---|---|---|
| 1 | 2 | 3 | |
| 4 | 5 | 6 | 7 |
| 8 | 9 | 10 | 11 |
| 12 | 13 | 14 | 15 |
| 16 | 17 | 18 | 19 |

Miles
0 0.25 0.5

1:24,000

F.Postler IMT2
August 30, 2016
2215 Hrs

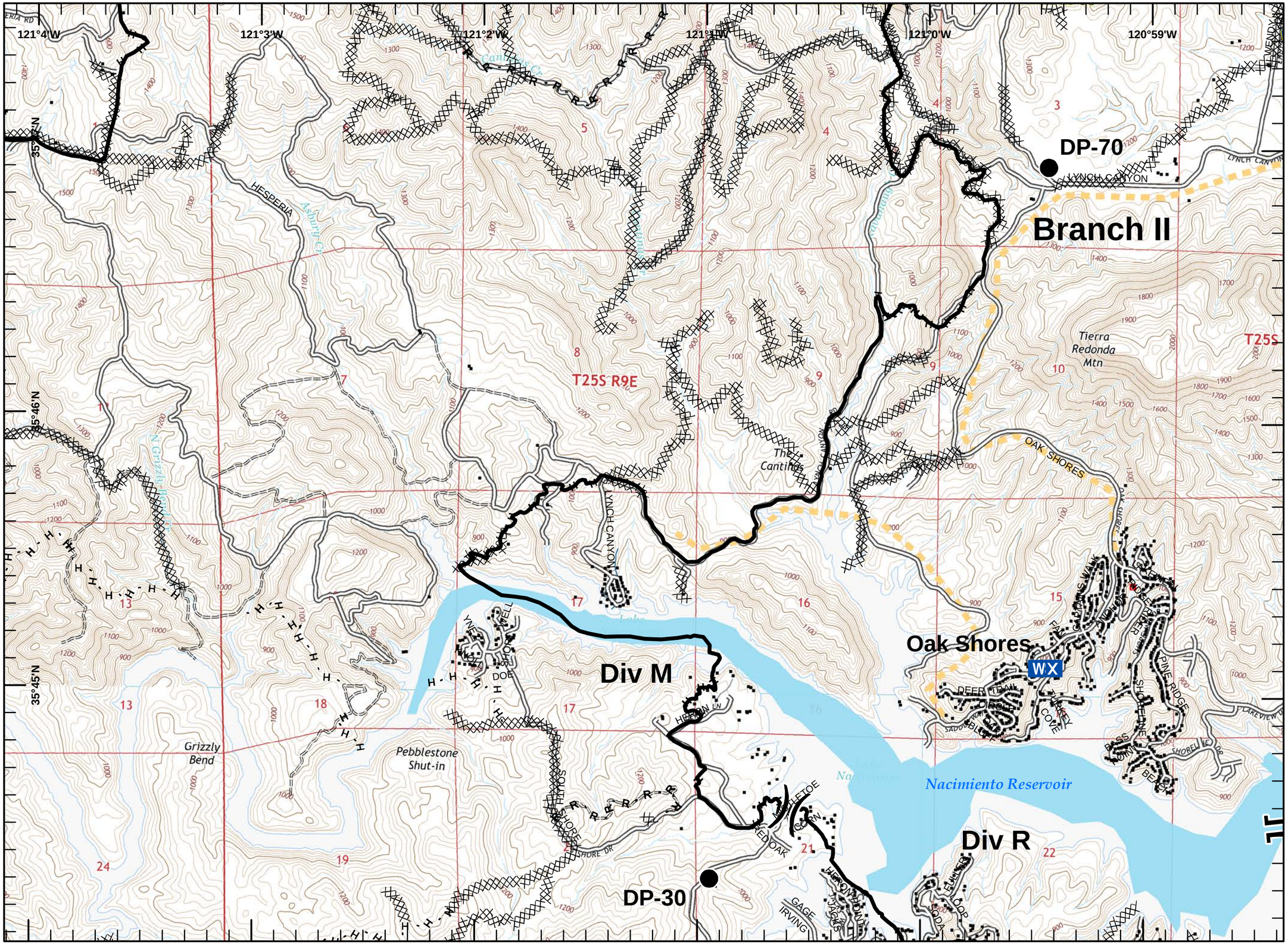

# IAP Map

Chimney Incident
CA-SLU-008948
August 31, 2016
0700-0700
NAD 83 Page 11 of 19

- Division
- Branch
- Drop Point
- Helispot
- Mine Hazards
- Active Mine Hazards
- Repeater
- Staging Area
- Water Source
- Hearst Water Resources
- Protected Springs
- Mobile Weather Unit
- Mine Hazard Area
- Completed Line
- Uncontrolled Fire Edge
- Completed Dozer Line
- Hand Line
- Proposed Dozer Line
- Proposed Road as Completed Line
- Road As Completed Line
- Water Line
- DOD - Ft. Hunter Liggett
- USFS
- Direct Protection Areas

| | | | |
|---|---|---|---|
| 1 | 2 | 3 | |
| 4 | 5 | 6 | 7 |
| 8 | 9 | 10 | 11 |
| 12 | 13 | 14 | 15 |
| 16 | 17 | 18 | 19 |

Miles
0 0.25 0.5

1:24,000

F.Postler IMT2
August 30, 2016
2216 Hrs

# *IAP Map*

Chimney Incident
CA-SLU-008948
August 31, 2016
0700-0700
NAD 83 Page 12 of 19

- Division
- Branch
- Drop Point
- Helispot
- Mine Hazards
- Active Mine Hazards
- Repeater
- Staging Area
- Water Source
- Hearst Water Resources
- Protected Springs
- Mobile Weather Unit
- Mine Hazard Area
- Completed Line
- Uncontrolled Fire Edge
- Completed Dozer Line
- Hand Line
- Proposed Dozer Line
- Proposed Road as Completed Line
- Road As Completed Line
- Water Line
- DOD - Ft. Hunter Liggett
- USFS
- Direct Protection Areas

| | | | | |
|---|---|---|---|---|
| 1 | 2 | 3 | | |
| 4 | 5 | 6 | 7 | |
| 8 | 9 | 10 | 11 | |
| 12 | 13 | 14 | 15 | |
| 16 | 17 | 18 | 19 | |

Miles
0 0.25 0.5

1:24,000

E:Poster IMT2
August 30, 2016
2217 Hrs

121°15'W 121°14'W 121°13'W 121°12'W 121°11'W 121°10'W

35°43'N
35°42'N
35°41'N

C-50
Garrity Peak

T25S R7E

Garrity Peak

Branch I

Div G

Div E

BURNETT CREEK

Green Canyon

Arroyo De La Laguna

Long Canyon

Arroyo Laguna

Oak Knoll Cr

Lone Tree Hill

HEARST CASTLE

DP-41

Hearst Castle

Pine Mtn

4WD

# *IAP Map*

Chimney Incident
CA-SLU-008948
August 31, 2016
0700-0700
NAD 83 Page 13 of 19

- Division
- Branch
- Drop Point
- Helispot
- Mine Hazards
- Active Mine Hazards
- Repeater
- Staging Area
- Water Source
- Hearst Water Resources
- Protected Springs
- Mobile Weather Unit
- Mine Hazard Area
- Completed Line
- Uncontrolled Fire Edge
- Completed Dozer Line
- Hand Line
- Proposed Dozer Line
- Proposed Road as Completed Line
- Road As Completed Line
- Water Line
- DOD - Ft. Hunter Liggett
- USFS
- Direct Protection Areas

| | | | | |
|---|---|---|---|---|
| 1 | 2 | 3 | | |
| 4 | 5 | 6 | 7 | |
| 8 | 9 | 10 | 11 | |
| 12 | 13 | 14 | 15 | |
| 16 | 17 | 18 | 19 | |

Miles
0 0.25 0.5

1:24,000

F.Posdzer IMT2
August 30, 2016
2217 Hrs

121°9'W 121°8'W 121°7'W 121°6'W 121°5'W 121°4'W
35°44'N 35°43'N 35°42'N 35°41'N
T25S R8E
DIV G
Branch I
DIV E
DP-42
DP-40
DP-43
DP-45
H-2
Mine Hazard Area
Burnett Peak
Spanish Cabin Cr
Tobacco Cr
Pine Mtn
Red Rock
HEARST RANCH
ROCKY BUTTE TRUCK
Little Pico Cr
Almaden Flats
4WD

# IAP Map

Chimney Incident
CA-SLU-008948
August 31, 2016
0700-0700
NAD 83 Page 14 of 19

- Division
- Branch
- Drop Point
- Helispot
- Mine Hazards
- Active Mine Hazards
- Repeater
- Staging Area
- Water Source
- Hearst Water Resources
- Protected Springs
- Mobile Weather Unit
- Mine Hazard Area
- Completed Line
- Uncontrolled Fire Edge
- Completed Dozer Line
- H - H - Hand Line
- Proposed Dozer Line
- Proposed Road as Completed Line
- R - R - Road As Completed Line
- Water Line
- DOD - Ft. Hunter Liggett
- USFS
- Direct Protection Areas

| | | | |
|---|---|---|---|
| 1 | 2 | 3 | |
| 4 | 5 | 6 | 7 |
| 8 | 9 | 10 | 11 |
| 12 | 13 | 14 | 15 |
| 16 | 17 | 18 | 19 |

Miles
0 0.25 0.5

1:24,000

F.Postler IMT2
August 30, 2016
2218 Hrs

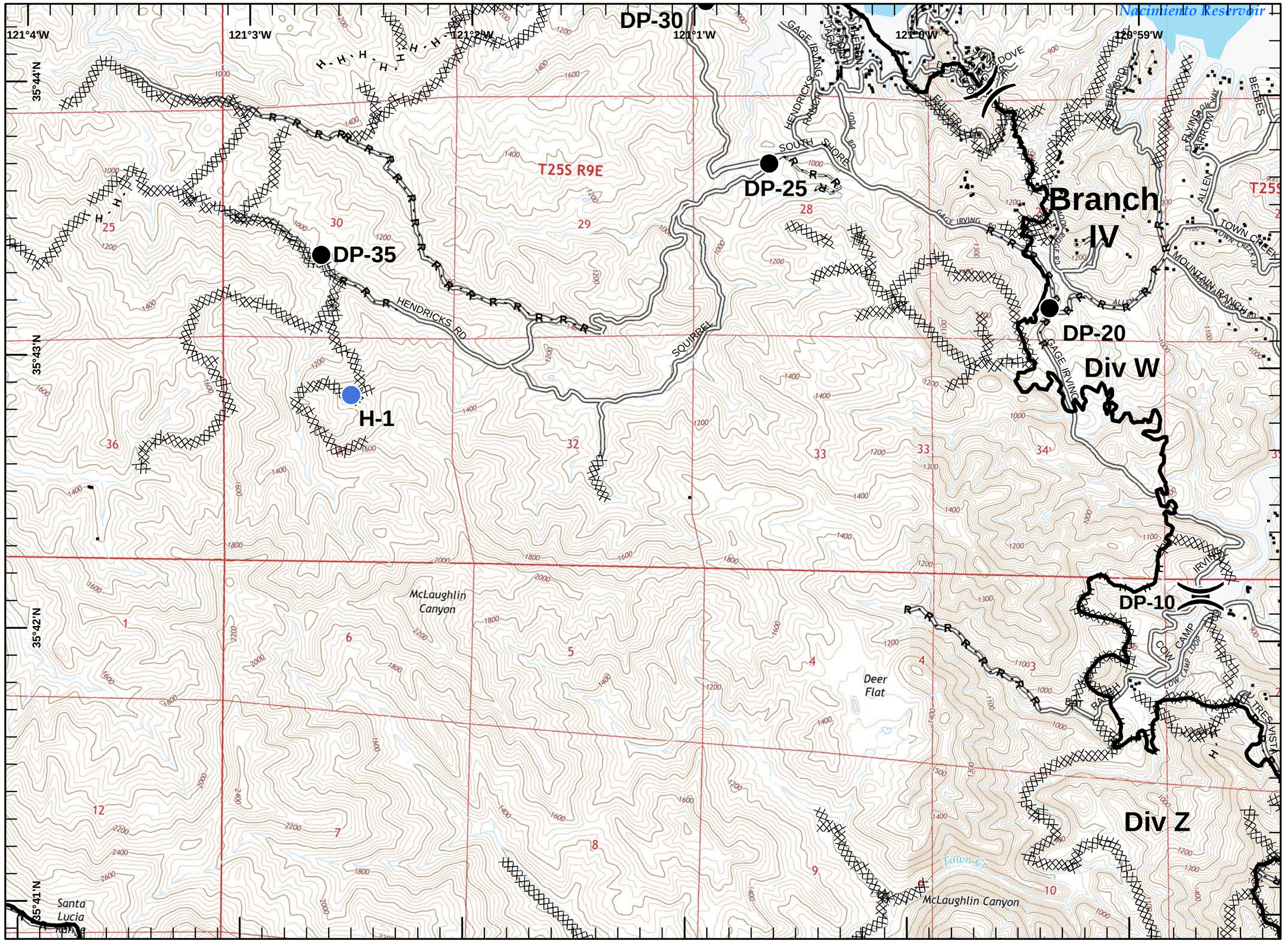

# *IAP Map*

Chimney Incident
CA-SLU-008948
August 31, 2016
0700-0700
NAD 83 Page 15 of 19

- Division
- Branch
- Drop Point
- Helispot
- Mine Hazards
- Active Mine Hazards
- Repeater
- Staging Area
- Water Source
- Hearst Water Resources
- Protected Springs
- Mobile Weather Unit
- Mine Hazard Area
- Completed Line
- Uncontrolled Fire Edge
- Completed Dozer Line
- Hand Line
- Proposed Dozer Line
- Proposed Road as Completed Line
- Road As Completed Line
- Water Line
- DOD - Ft. Hunter Liggett
- USFS
- Direct Protection Areas

| | | | |
|---|---|---|---|
| 1 | 2 | 3 | |
| 4 | 5 | 6 | 7 |
| 8 | 9 | 10 | 11 |
| 12 | 13 | 14 | 15 |
| 16 | 17 | 18 | 19 |

Miles
0 0.25 0.5

1:24,000

F.Posifer IMT2
August 30, 2016
2219 Hrs

120°58'W 120°57'W 120°56'W 120°55'W 120°54'W 120°53'W
35°44'N
35°43'N
35°42'N
35°41'N
T25S R9E
T25S R10E
Nacimiento Reservoir
Zulu Dip
Branch IV
Div Z
HIGH MEADOW
BEEBES
ALLEN
TOWN CREEK
MOUNTAIN RANCH
ALUFFO
DAGO
LAS TABLAS RD
ANGUS RANCH
GATEWAY
HERITAGE LOOP
CRUISE
PARK
HARBOR
EQUESTRIAN
SORREL
Snake Cr
Dip Cr
FIRES VISTA
GAGE IRVING
RUNNING DEER
ROUND CORRAL
MAPLE CANYON
CHIMNEY ROCK

# *IAP Map*

Chimney Incident
CA-SLU-008948
August 31, 2016
0700-0700
NAD 83 Page 16 of 19

- Division
- Branch
- Drop Point
- Helispot
- Mine Hazards
- Active Mine Hazards
- Repeater
- Staging Area
- Water Source
- Hearst Water Resources
- Protected Springs
- Mobile Weather Unit
- Mine Hazard Area
- Completed Line
- Uncontrolled Fire Edge
- Completed Dozer Line
- Hand Line
- Proposed Dozer Line
- Proposed Road as Completed Line
- Road As Completed Line
- Water Line
- DOD - Ft. Hunter Liggett
- USFS
- Direct Protection Areas

| | | | | |
|---|---|---|---|---|
| 1 | 2 | 3 | | |
| 4 | 5 | 6 | 7 | |
| 8 | 9 | 10 | 11 | |
| 12 | 13 | 14 | 15 | |
| 16 | 17 | 18 | 19 | |

Miles
0 0.25 0.5

1:24,000

F.Posifer IMT2
August 30, 2016
2219 Hrs

121°15'W 121°14'W 121°13'W 121°12'W 121°11'W 121°10'W

35°40'N 35°39'N 35°38'N

Branch I

Castle Staging

Oak Knoll

Laguna

Arroyo del Puerto

Adobe Cr

Oak Knoll Cr

Broken Bridge Cr

HWY 1

DIRT ROAD

OLD CREAMERY

4WD

HEARST CASTLE

HEARST RANCH

SAN SIMEON

Pacific Ocean

San Simeon Point

# IAP Map

Chimney Incident
CA-SLU-008948
August 31, 2016
0700-0700
NAD 83 Page 17 of 19

- Division
- Branch
- Drop Point
- Helispot
- Mine Hazards
- Active Mine Hazards
- Repeater
- Staging Area
- Water Source
- Hearst Water Resources
- Protected Springs
- Mobile Weather Unit
- Mine Hazard Area
- Completed Line
- Uncontrolled Fire Edge
- Completed Dozer Line
- Hand Line
- Proposed Dozer Line
- Proposed Road as Completed Line
- Road As Completed Line
- Water Line
- DOD - Ft. Hunter Liggett
- USFS
- Direct Protection Areas

| | | | |
|---|---|---|---|
| 1 | 2 | 3 | |
| 4 | 5 | 6 | 7 |
| 8 | 9 | 10 | 11 |
| 12 | 13 | 14 | 15 |
| 16 | 17 | 18 | 19 |

Miles
0 0.25 0.5

1:24,000

F.Postler IMT2
August 30, 2016
2220 Hrs

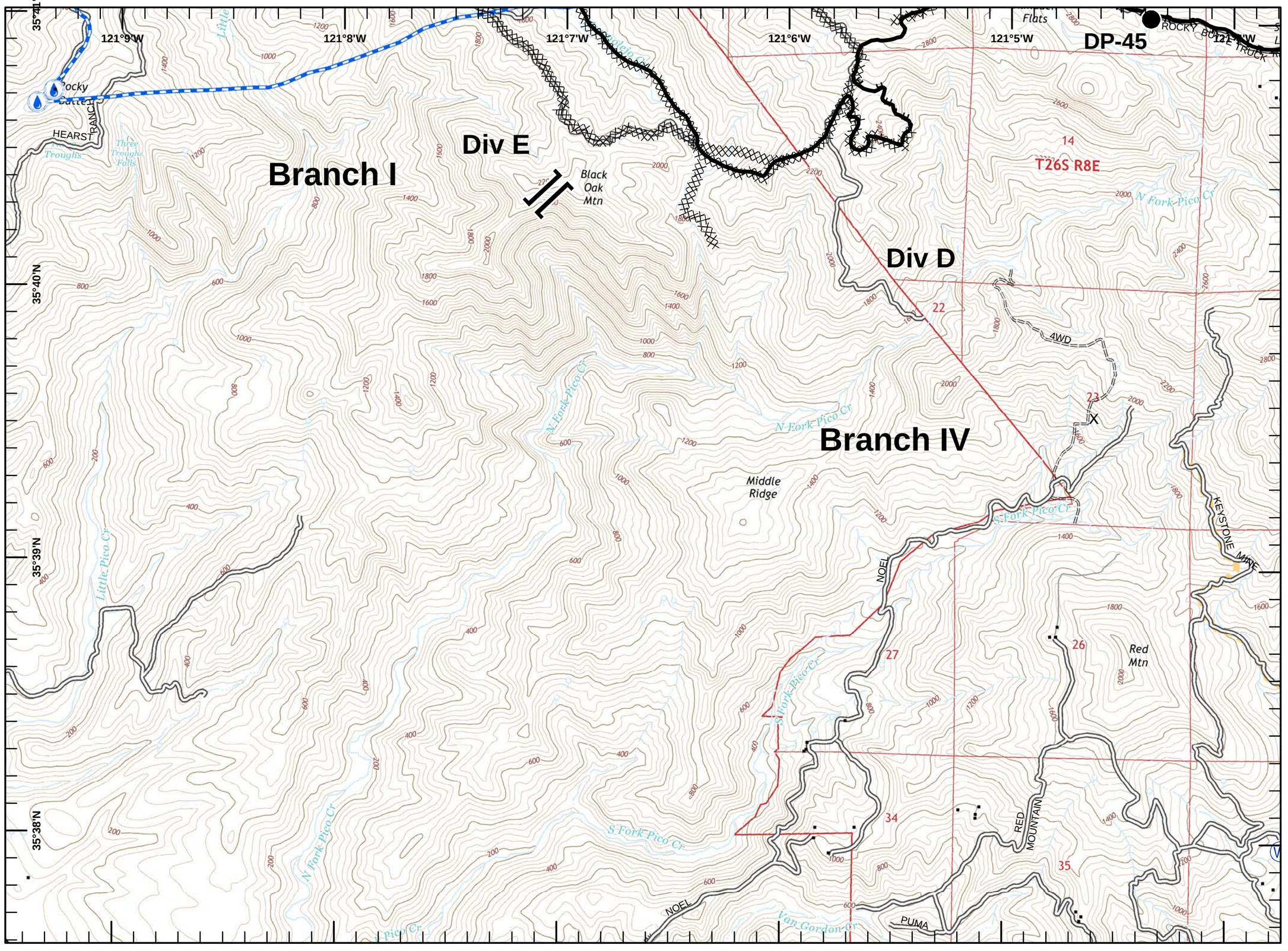

# IAP Map

Chimney Incident
CA-SLU-008948
August 31, 2016
0700-0700
NAD 83 Page 18 of 19

- Division
- Branch
- Drop Point
- Helispot
- Mine Hazards
- Active Mine Hazards
- Repeater
- Staging Area
- Water Source
- Hearst Water Resources
- Protected Springs
- Mobile Weather Unit
- Mine Hazard Area
- Completed Line
- Uncontrolled Fire Edge
- Completed Dozer Line
- Hand Line
- Proposed Dozer Line
- Proposed Road as Completed Line
- Road As Completed Line
- Water Line
- DOD - Ft. Hunter Liggett
- USFS
- Direct Protection Areas

| | | | |
|---|---|---|---|
| 1 | 2 | 3 | |
| 4 | 5 | 6 | 7 |
| 8 | 9 | 10 | 11 |
| 12 | 13 | 14 | 15 |
| 16 | 17 | 18 | 19 |

Miles
0 0.25 0.5

1:24,000

F.Postler IMT2
August 30, 2016
2220 Hrs

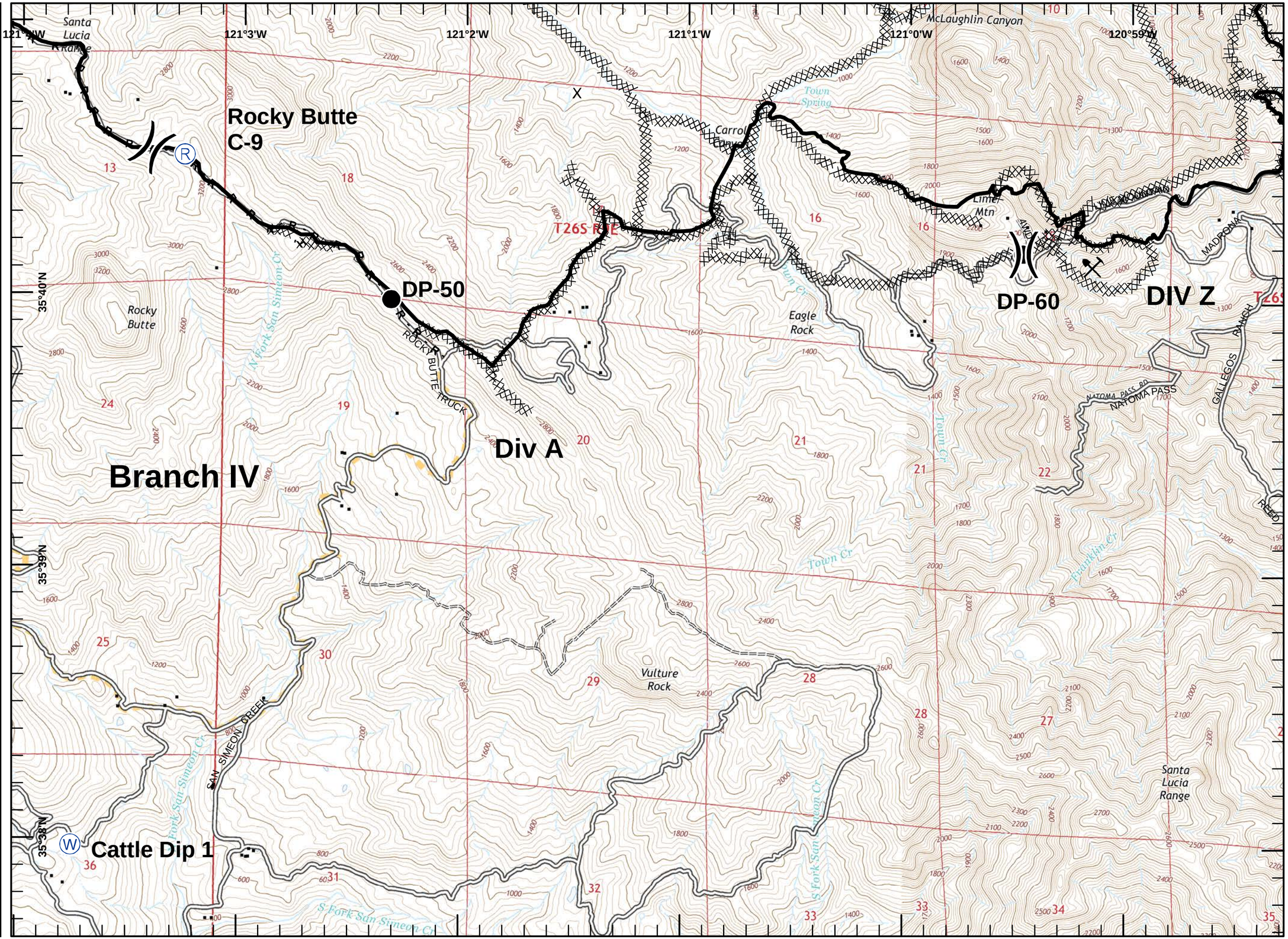

# *IAP Map*

Chimney Incident
CA-SLU-008948
August 31, 2016
0700-0700
NAD 83 Page 19 of 19

- Division
- Branch
- Drop Point
- Helispot
- Mine Hazards
- Active Mine Hazards
- Repeater
- Staging Area
- Water Source
- Hearst Water Resources
- Protected Springs
- Mobile Weather Unit
- Mine Hazard Area
- Completed Line
- Uncontrolled Fire Edge
- Completed Dozer Line
- Hand Line
- Proposed Dozer Line
- Proposed Road as Completed Line
- Road As Completed Line
- Water Line
- DOD - Ft. Hunter Liggett
- USFS
- Direct Protection Areas

| | | | | |
|---|---|---|---|---|
| 1 | 2 | 3 | | |
| 4 | 5 | 6 | 7 | |
| 8 | 9 | 10 | 11 | |
| 12 | 13 | 14 | 15 | |
| 16 | 17 | 18 | 19 | |

Miles
0 0.25 0.5

1:24,000

E.Poster IMT2
August 30, 2016
2221 Hrs

DIV Z

Branch IV

Las Tablas

WX

T26S R9E

T26S R10E

120°58'W 120°57'W 120°56'W 120°55'W 120°54'W 120°53'W

35°41'N 35°40'N 35°39'N 35°38'N

HIGH MEADOW
MAPLE CANYON
DEER RUNNING CANYON
LIME MOUNTAIN
CHIMNEY ROCK
CHIMNEY ROCK RD
FAWN LN
MADRONA
GALLEGOS RANCH
GALLEGOS RANCH RD
CHARCOAL CAMP LN
SUNNY GLENN
FALLEN LEAF
FALLEN LEAF LN
REED
REED LN
CAMP NATOMA NORTH
CYPRESS MOUNTAIN
Las Tablas Cr