IAP Map

Chimney Incident
CA-SLU-008948
August 30, 2016
0700-0700
NAD 83 Page Index of 19

- Division
- Branch
- Drop Point
- Helispot
- Mine Hazards
- Active Mine Hazards
- Sling Site
- Repeater
- Retardant/Mud Pit
- Staging Area
- Water Source
- Hearst Water Resources
- Protected Springs
- Mobile Weather Unit
- Mine Hazard Area
- Completed Line
- Uncontrolled Fire Edge
- Completed Dozer Line
- Hand Line
- Proposed Dozer Line
- Proposed Road as Completed Line
- Road As Completed Line
- Water Line
- DOD - Ft. Hunter Liggett
- USFS
- Direct Protection Areas

1	2	3		
4	5	6	7	
8	9	10	11	
12	13	14	15	
16	17	18	19	

Miles
0 1 2

1:130,000

F:\Poster IMT2 August 29, 2016 2153 Hrs

Fort Hunter Liggett
Page 1
Page 2
RAWS Bald MTN
C-44
Page 3
Branch II
USFS
Div I
Shut-In Dip
Long Line Only
Page 5
Bryson Staging
DP-82
Bryson Dip
Page 4
DP-90
Page 6
DP-75
Div L
DP-80
San Antonio Dip
Page 7
Lake San Antonio
Div P
Salmon Dip
Long Line Only
Div H
Page 9
Page 10
DP-70
Page 11
DP-15
RAWS Burnett
Page 8
Div G
Div M
Div R
Oak Shores
C-50
Garrity Peak
Page 13
DP-30
DP-35
DP-25
DP-42
H-2
DP-40
H-1
DP-20
Div W
Branch I
DP-43
Page 14
Zulu Dip
DP-10
Page 12
Page 15
Div Z
Hearst Castle
DP-41
Div E
DP-45
Rocky Butte
C-9
Branch IV
Div D
DP-50
DP-60
Div A
Las Tablas
Castle Staging
Page 16
Page 17
Cattle Dip 1
Page 18
Page 19
Pacific Ocean

IAP Map

Chimney Incident
CA-SLU-008948
August 30, 2016
0700-0700
NAD 83 Page 1 of 19

- Division
- Branch
- Drop Point
- Helispot
- Mine Hazards
- Active Mine Hazards
- Sling Site
- Repeater
- Retardant/Mud Pit
- Staging Area
- Water Source
- Hearst Water Resources
- Protected Springs
- Mobile Weather Unit
- Mine Hazard Area
- Completed Line
- Uncontrolled Fire Edge
- Completed Dozer Line
- Hand Line
- Proposed Dozer Line
- Proposed Road as Completed Line
- Road As Completed Line
- Water Line
- DOD - Ft. Hunter Liggett
- USFS
- Direct Protection Areas

1	2	3	
4	5	6	7
8	9	10	11
12	13	14	15
16	17	18	19

Miles
0 0.25 0.5

1:24,000

F.Postler IMT2
August 29, 2016
2154 Hrs

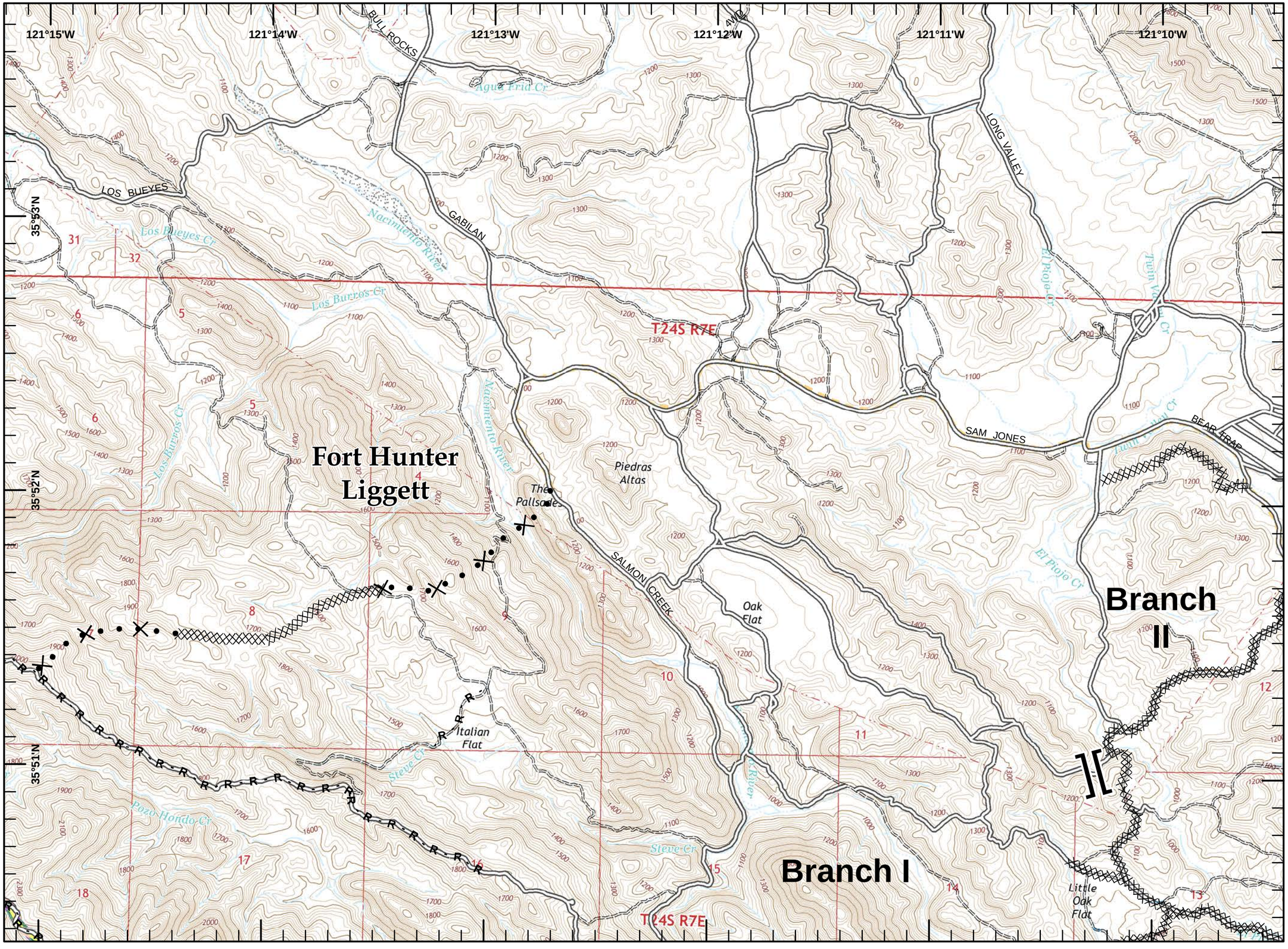

IAP Map

Chimney Incident
CA-SLU-008948
August 30, 2016
0700-0700
NAD 83 Page 2 of 19

- Division
- Branch
- Drop Point
- Helispot
- Mine Hazards
- Active Mine Hazards
- Sling Site
- Repeater
- Retardant/Mud Pit
- Staging Area
- Water Source
- Hearst Water Resources
- Protected Springs
- Mobile Weather Unit
- Mine Hazard Area
- Completed Line
- Uncontrolled Fire Edge
- Completed Dozer Line
- Hand Line
- Proposed Dozer Line
- Proposed Road as Completed Line
- Road As Completed Line
- Water Line
- DOD - Ft. Hunter Liggett
- USFS
- Direct Protection Areas

1	2	3	
4	5	6	7
8	9	10	11
12	13	14	15
16	17	18	19

Miles
0 0.25 0.5

1:24,000

F.Postler IMT2
August 29, 2016
2154 Hrs

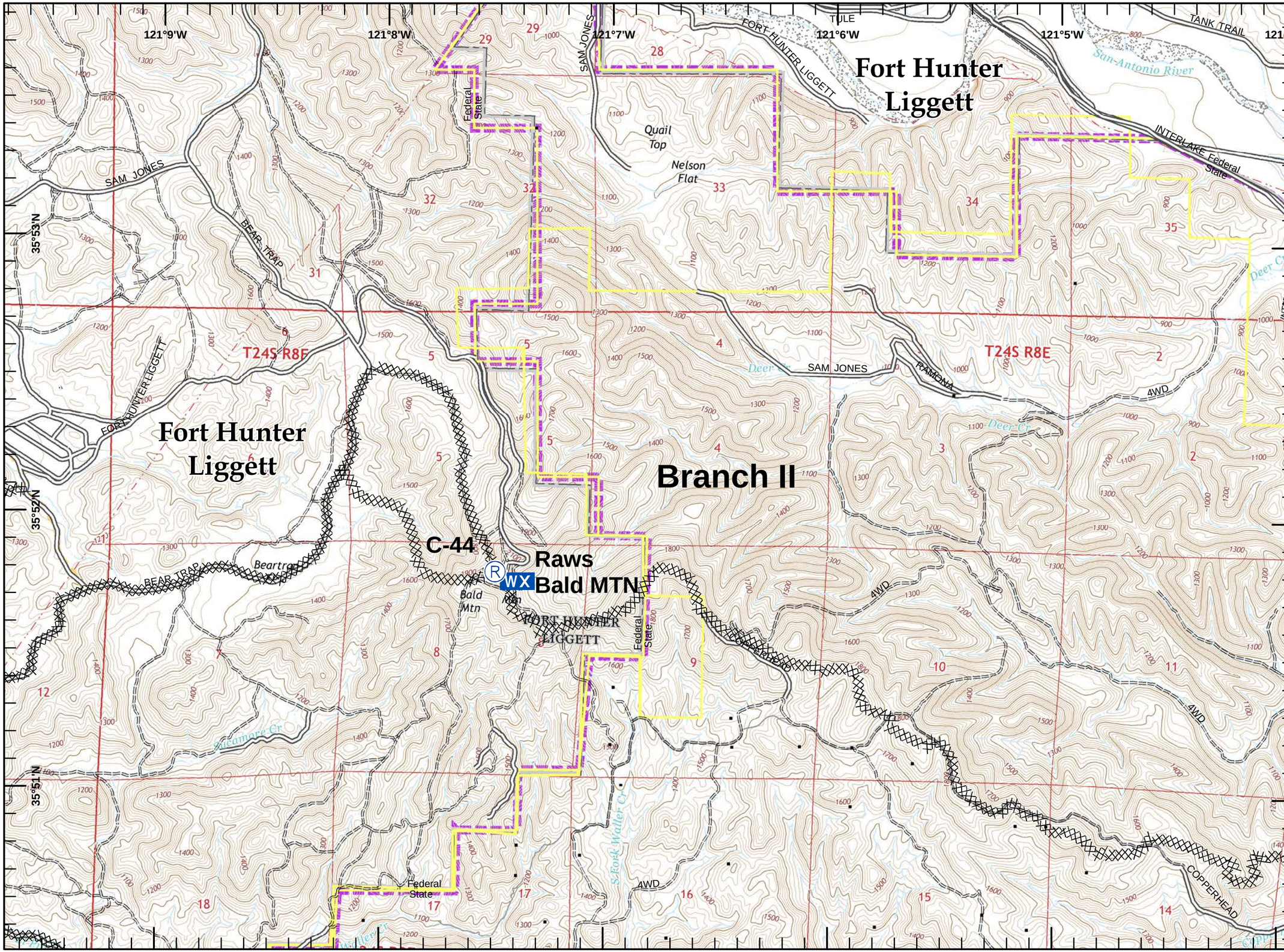

IAP Map

Chimney Incident
CA-SLU-008948
August 30, 2016
0700-0700
NAD 83 Page 3 of 19

- Division
- Branch
- Drop Point
- Helispot
- Mine Hazards
- Active Mine Hazards
- Sling Site
- Repeater
- Retardant/Mud Pit
- Staging Area
- Water Source
- Hearst Water Resources
- Protected Springs
- Mobile Weather Unit
- Mine Hazard Area
- Completed Line
- Uncontrolled Fire Edge
- Completed Dozer Line
- Hand Line
- Proposed Dozer Line
- Proposed Road as Completed Line
- Road As Completed Line
- Water Line
- DOD - Ft. Hunter Liggett
- USFS
- Direct Protection Areas

1	2	3	
4	5	6	7
8	9	10	11
12	13	14	15
16	17	18	19

Miles
0 0.25 0.5

1:24,000

F.Posifer IMT2
August 29, 2016
2155 Hrs

121°4'W 121°3'W 121°2'W 121°1'W 121°0'W 120°59'W
35°53'N 35°52'N 35°51'N
TANK TRAIL
McGowan Canyon
Federal State
McGOWAN CYN
DRIVEWAY
LAWRENCE
4WD
Laguna Canyon
INTERLAKE RD
Dee Cr
Lake San Antonio
Fort Hunter Liggett
FORT HUNTER LIGGETT
T24S R9E
NEW PLEYTO
INTERLAKE
Cemetery
PLEYTO CEMETERY
Copperhead Cr
Harris Valley
COPPERHEAD
Branch II

IAP Map

Chimney Incident
CA-SLU-008948
August 30, 2016
0700-0700
NAD 83 Page 4 of 19

- Division
- Branch
- Drop Point
- Helispot
- Mine Hazards
- Active Mine Hazards
- Sling Site
- Repeater
- Retardant/Mud Pit
- Staging Area
- Water Source
- Hearst Water Resources
- Protected Springs
- Mobile Weather Unit
- Mine Hazard Area
- Completed Line
- Uncontrolled Fire Edge
- Completed Dozer Line
- H - H - Hand Line
- Proposed Dozer Line
- Proposed Road as Completed Line
- R - R - Road As Completed Line
- Water Line
- DOD - Ft. Hunter Liggett
- USFS
- Direct Protection Areas

1	2	3	
4	5	6	7
8	9	10	11
12	13	14	15
16	17	18	19

Miles
0 0.25 0.5

1:24,000

F.Postler IMT2
August 29, 2016
2155 Hrs

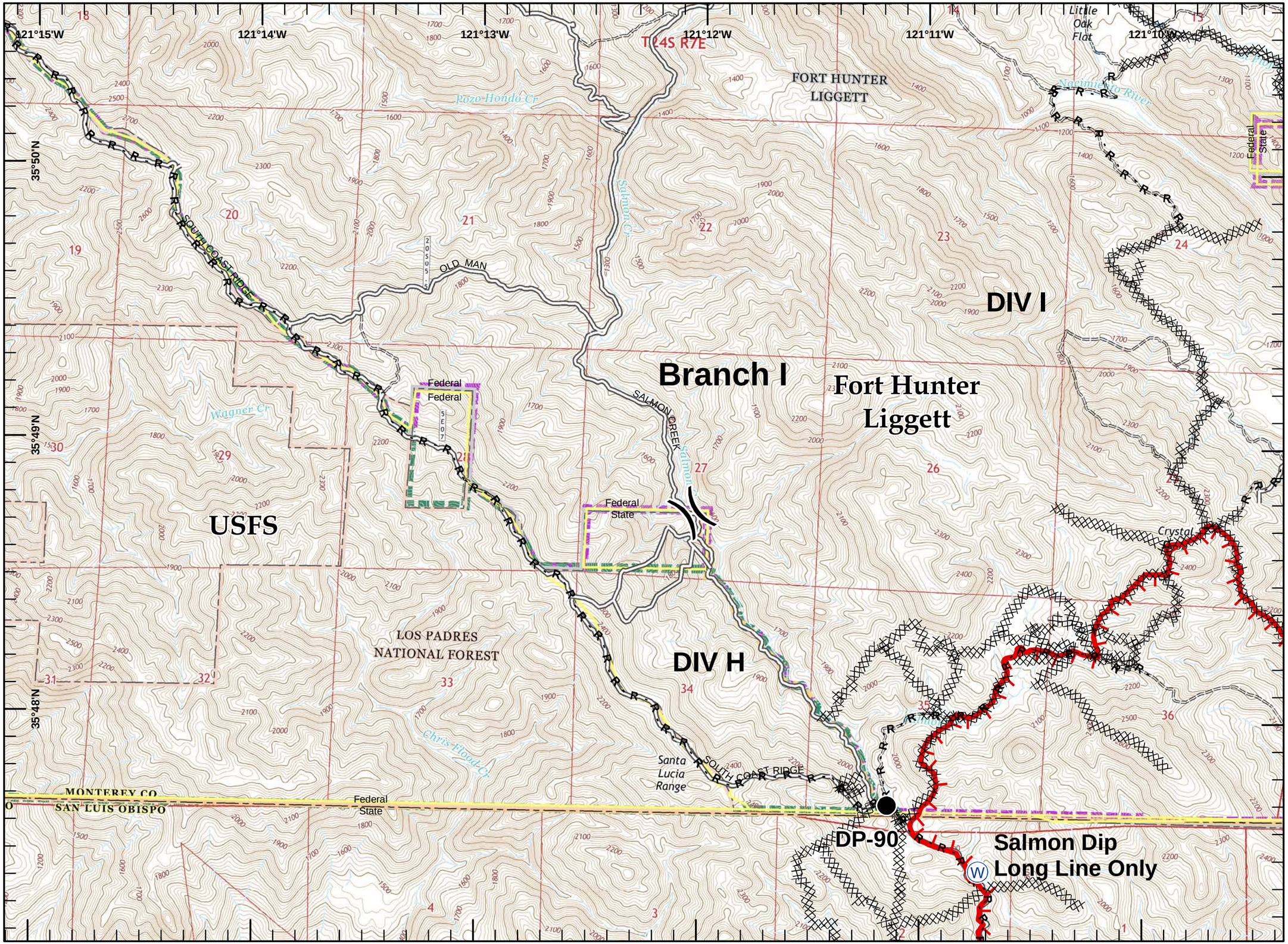

IAP Map

Chimney Incident
CA-SLU-008948
August 30, 2016
0700-0700
NAD 83 Page 5 of 19

- Division
- Branch
- Drop Point
- Helispot
- Mine Hazards
- Active Mine Hazards
- Sling Site
- Repeater
- Retardant/Mud Pit
- Staging Area
- Water Source
- Hearst Water Resources
- Protected Springs
- Mobile Weather Unit
- Mine Hazard Area
- Completed Line
- Uncontrolled Fire Edge
- Completed Dozer Line
- Hand Line
- Proposed Dozer Line
- Proposed Road as Completed Line
- Road As Completed Line
- Water Line
- DOD - Ft. Hunter Liggett
- USFS
- Direct Protection Areas

1	2	3	
4	5	6	7
8	9	10	11
12	13	14	15
16	17	18	19

Miles
0 0.25 0.5

1:24,000

F.Postler IMT2
August 29, 2016
2156 Hrs

Branch II

Shut-In Dip
Long Line Only

Fort Hunter Liggett

Div J

Bryson Staging

DP-82

Bryson Dip

T24S R8E

FORT HUNTER LIGGETT

MONTEREY CO
SAN LUIS OBISPO CO

121°9'W 121°8'W 121°7'W 121°6'W 121°5'W 121°4'W
35°50'N 35°49'N 35°48'N

IAP Map

Chimney Incident
CA-SLU-008948
August 30, 2016
0700-0700
NAD 83 Page 6 of 19

- Division
- Branch
- Drop Point
- Helispot
- Mine Hazards
- Active Mine Hazards
- Sling Site
- Repeater
- Retardant/Mud Pit
- Staging Area
- Water Source
- Hearst Water Resources
- Protected Springs
- Mobile Weather Unit
- Mine Hazard Area
- Completed Line
- Uncontrolled Fire Edge
- Completed Dozer Line
- Hand Line
- Proposed Dozer Line
- Proposed Road as Completed Line
- Road As Completed Line
- Water Line
- DOD - Ft. Hunter Liggett
- USFS
- Direct Protection Areas

1	2	3	
4	5	6	7
8	9	10	11
12	13	14	15
16	17	18	19

Miles
0 0.25 0.5

1:24,000

E:Poster IMT2
August 29, 2016
2156 Hrs

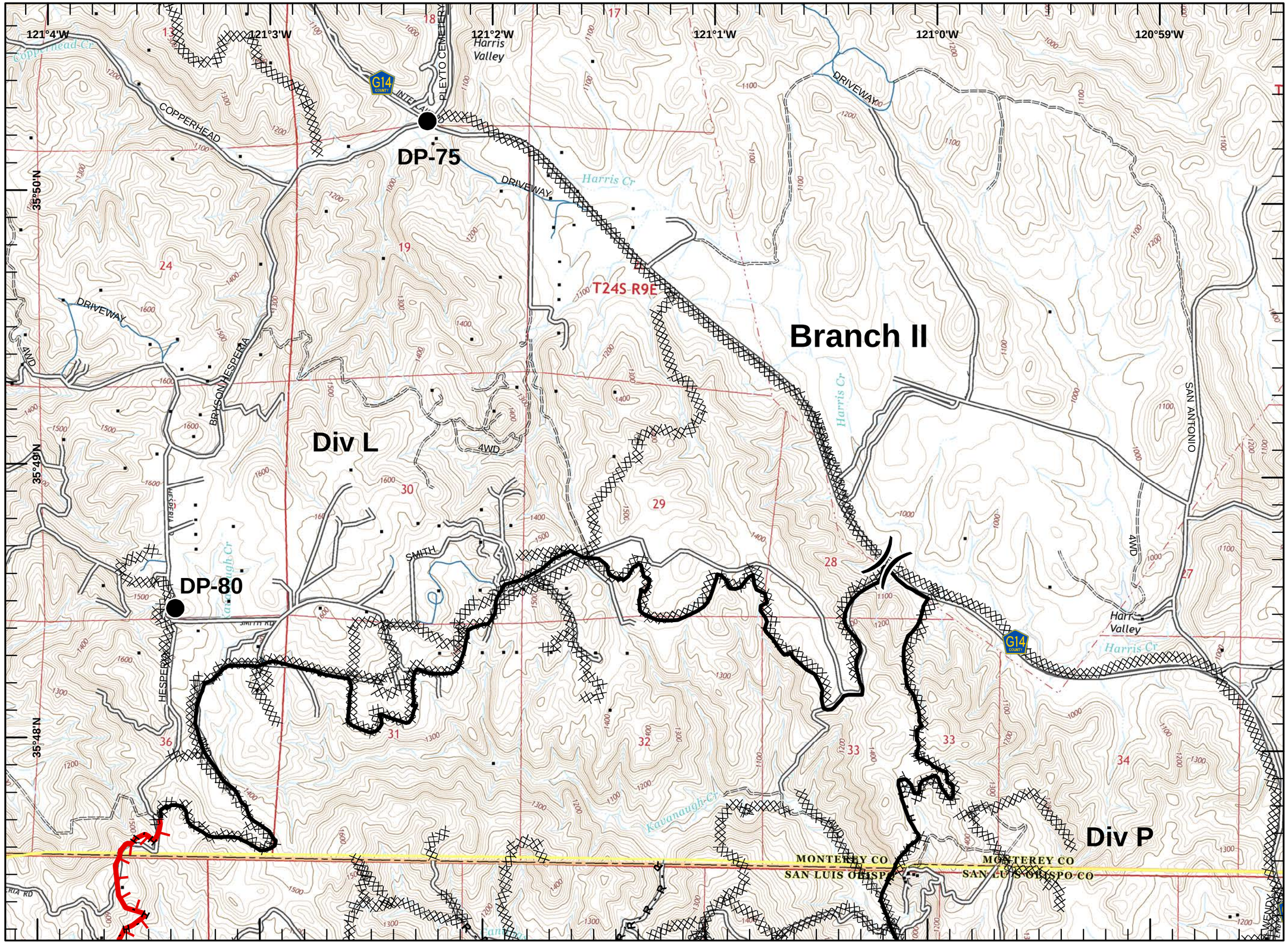

IAP Map

Chimney Incident
CA-SLU-008948
August 30, 2016
0700-0700
NAD 83 Page 7 of 19

- Division
- Branch
- Drop Point
- Helispot
- Mine Hazards
- Active Mine Hazards
- Sling Site
- Repeater
- Retardant/Mud Pit
- Staging Area
- Water Source
- Hearst Water Resources
- Protected Springs
- Mobile Weather Unit
- Mine Hazard Area
- Completed Line
- Uncontrolled Fire Edge
- Completed Dozer Line
- Hand Line
- Proposed Dozer Line
- Proposed Road as Completed Line
- Road As Completed Line
- Water Line
- DOD - Ft. Hunter Liggett
- USFS
- Direct Protection Areas

1	2	3	
4	5	6	7
8	9	10	11
12	13	14	15
16	17	18	19

Miles
0 0.25 0.5

1:24,000

F.Postler IMT2
August 29, 2016
2156 Hrs

120°58'W 120°57'W 120°56'W 120°55'W 120°54'W

35°49'N 35°48'N

T24S R9E T24S R10E

San Antonio Dip

Branch II

Lake San Antonio

Kemp Canyon

Bee Rock Canyon

LYNCH
SAN ANTONIO
REDONDA VISTA
LAKEVIEW
BEACH
HARRIS
TANK TRAIL
VISTA
INTERLAKE
INTERLAKE CREEK
G14
4WD

IAP Map

Chimney Incident
CA-SLU-008948
August 30, 2016
0700-0700
NAD 83 Page 8 of 19

- Division
- Branch
- Drop Point
- Helispot
- Mine Hazards
- Active Mine Hazards
- Sling Site
- Repeater
- Retardant/Mud Pit
- Staging Area
- Water Source
- Hearst Water Resources
- Protected Springs
- Mobile Weather Unit
- Mine Hazard Area
- Completed Line
- Uncontrolled Fire Edge
- Completed Dozer Line
- Hand Line
- Proposed Dozer Line
- Proposed Road as Completed Line
- Road As Completed Line
- Water Line
- DOD - Ft. Hunter Liggett
- USFS
- Direct Protection Areas

1	2	3		
4	5	6	7	
8	9	10	11	
12	13	14	15	
16	17	18	19	

Miles
0 0.25 0.5

1:24,000

F.Postler IMT2
August 29, 2016
2157 Hrs

121°15'W 121°14'W 121°13'W 121°12'W 121°11'W 121°10'W
35°47'N 35°46'N 35°45'N 35°44'N
T25S R7E
Div H
Branch I
Div G
RAWS Burnett WX
Chris Flood Cr
Estrada Cr
W Fork Burnett Cr
Burnett Cr
Little Burnett Cr
BURNETT CREEK

IAP Map

Chimney Incident
CA-SLU-008948
August 30, 2016
0700-0700
NAD 83 Page 9 of 19

- Division
- Branch
- Drop Point
- Helispot
- Mine Hazards
- Active Mine Hazards
- Sling Site
- Repeater
- Retardant/Mud Pit
- Staging Area
- Water Source
- Hearst Water Resources
- Protected Springs
- Mobile Weather Unit
- Mine Hazard Area
- Completed Line
- Uncontrolled Fire Edge
- Completed Dozer Line
- Hand Line
- Proposed Dozer Line
- Proposed Road as Completed Line
- Road As Completed Line
- Water Line
- DOD - Ft. Hunter Liggett
- USFS
- Direct Protection Areas

1	2	3	
4	5	6	7
8	9	10	11
12	13	14	15
16	17	18	19

Miles
0 0.25 0.5

1:24,000

E:Poster IMT2
August 29, 2016
2157 Hrs

121°9'W 121°8'W 121°7'W 121°6'W 121°5'W 121°4'W
35°47'N 35°46'N 35°45'N

DIV H

Div G

T25S R8E

Santa Lucia Range

Beasley Flat

ROCKY BUTTE TRUCK TRAIL ROAD

Waterdog Cr
Burnett Cr
Little Burnett Cr
Gould Cr
Nacimiento River
Gulch House Cr
Cabaliada Cr

HESPERIA RD

H - H - H - H -

IAP Map

Chimney Incident
CA-SLU-008948
August 30, 2016
0700-0700
NAD 83 Page 10 of 19

- Division
- Branch
- Drop Point
- Helispot
- Mine Hazards
- Active Mine Hazards
- Sling Site
- Repeater
- Retardant/Mud Pit
- Staging Area
- Water Source
- Hearst Water Resources
- Protected Springs
- Mobile Weather Unit
- Mine Hazard Area
- Completed Line
- Uncontrolled Fire Edge
- Completed Dozer Line
- Hand Line
- Proposed Dozer Line
- Proposed Road as Completed Line
- Road As Completed Line
- Water Line
- DOD - Ft. Hunter Liggett
- USFS
- Direct Protection Areas

1	2	3	
4	5	6	7
8	9	10	11
12	13	14	15
16	17	18	19

Miles
0 0.25 0.5

1:24,000

F.Postler IMT2
August 29, 2016
2158 Hrs

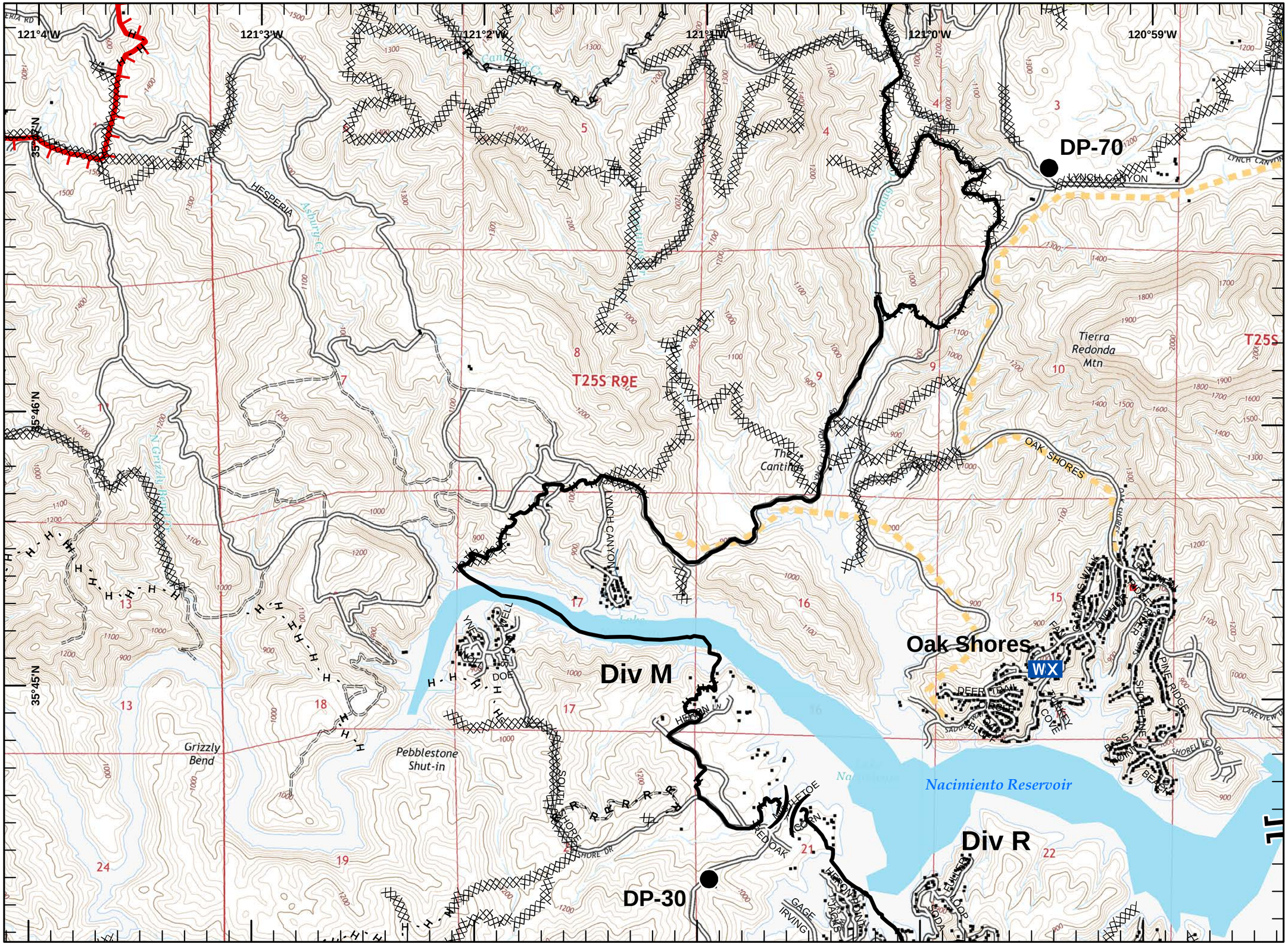

IAP Map

Chimney Incident
CA-SLU-008948
August 30, 2016
0700-0700
NAD 83 Page 11 of 19

- Division
- Branch
- Drop Point
- Helispot
- Mine Hazards
- Active Mine Hazards
- Sling Site
- Repeater
- Retardant/Mud Pit
- Staging Area
- Water Source
- Hearst Water Resources
- Protected Springs
- Mobile Weather Unit
- Mine Hazard Area
- Completed Line
- Uncontrolled Fire Edge
- Completed Dozer Line
- Hand Line
- Proposed Dozer Line
- Proposed Road as Completed Line
- Road As Completed Line
- Water Line
- DOD - Ft. Hunter Liggett
- USFS
- Direct Protection Areas

1	2	3	
4	5	6	7
8	9	10	11
12	13	14	15
16	17	18	19

Miles
0 0.25 0.5

1:24,000

E.Foster IMT2
August 29, 2016
2158 Hrs

120°58'W 120°57'W 120°56'W 120°55'W 120°54'W 120°53'W
35°47'N
35°46'N
35°45'N
INTERLAKE
LYNCH CANYON
Div P
Bee Rock
TERESA
EAGLE CREEK
Sulphur Canyon
4WD
INTERLAKE RD
DRIVEWAY
DP-15
LAKESHORE
T25S R9E
T25S R10E
TIERRA REDONDA
BEE ROCK
BEE ROCK RD
NACIMIENTO SHORES RD
Branch II
NACIMIENTO SHORES
SKYLAR
ROAD TO BOAT LAUNCH FACILITY
NACIMIENTO LAKE
BOAT RAMP
RESORT
TIMBER LINE
HERITAGE FIRE ROAD
HERITAGE LOOP
Nacimiento Reservoir
Branch IV

IAP Map

Chimney Incident
CA-SLU-008948
August 30, 2016
0700-0700
NAD 83 Page 12 of 19

- Division
- Branch
- Drop Point
- Helispot
- Mine Hazards
- Active Mine Hazards
- Sling Site
- Repeater
- Retardant/Mud Pit
- Staging Area
- Water Source
- Hearst Water Resources
- Protected Springs
- Mobile Weather Unit
- Mine Hazard Area
- Completed Line
- Uncontrolled Fire Edge
- Completed Dozer Line
- Hand Line
- Proposed Dozer Line
- Proposed Road as Completed Line
- Road As Completed Line
- Water Line
- DOD - Ft. Hunter Liggett
- USFS
- Direct Protection Areas

1	2	3		
4	5	6	7	
8	9	10	11	
12	13	14	15	
16	17	18	19	

Miles
0 0.25 0.5

1:24,000

E:Poster IMT2
August 29, 2016
2159 Hrs

121°15'W 121°14'W 121°13'W 121°12'W 121°11'W 121°10'W

35°43'N
35°42'N
35°41'N

C-50
Garrity Peak

T25S R7E

Branch I
Div G
Div E

DP-41
Hearst Castle

Garrity Peak
Green Canyon
Arroyo-De-La-Laguna
Long Canyon
Arroyo Laguna
Oak Knoll Cr
Lone Tree Hill
BURNETT CREEK
HEARST CASTLE
Pine Mtn
4WD

IAP Map

Chimney Incident
CA-SLU-008948
August 30, 2016
0700-0700
NAD 83

- Division
- Branch
- Drop Point
- Helispot
- Mine Hazards
- Active Mine Hazards
- Sling Site
- Repeater
- Retardant/Mud Pit
- Staging Area
- Water Source
- Hearst Water Resources
- Protected Springs
- Mobile Weather Unit
- Mine Hazard Area
- Completed Line
- Uncontrolled Fire Edge
- Completed Dozer Line
- Hand Line
- Proposed Dozer Line
- Proposed Road as Completed Line
- Road As Completed Line
- Water Line
- DOD - Ft. Hunter Liggett
- USFS
- Direct Protection Areas

1	2	3		
4	5	6	7	
8	9	10	11	
12	13	14	15	
16	17	18	19	

Miles
0 0.25 0.5

1:24,000

E.Fossler IMT2
August 29, 2016
2159 Hrs

121°9'W 121°8'W 121°7'W 121°6'W 121°5'W 121°4'W
35°44'N 35°43'N 35°42'N 35°41'N
T25S R8E
Burnett Peak
Spanish Cabin Cr
Tobacco Cr
Pine Mtn
Red Rock
Little Pico Cr
Almaden Flats
DP-42
DP-40
DP-43
DP-45
H-2
Mine Hazard Area
ROCKY BUTTE TRUCK
HEARST RANCH
4WD

IAP Map

Chimney Incident
CA-SLU-008948
August 30, 2016
0700-0700
NAD 83 Page 14 of 19

- Division
- Branch
- Drop Point
- Helispot
- Mine Hazards
- Active Mine Hazards
- Sling Site
- Repeater
- Retardant/Mud Pit
- Staging Area
- Water Source
- Hearst Water Resources
- Protected Springs
- Mobile Weather Unit
- Mine Hazard Area
- Completed Line
- Uncontrolled Fire Edge
- Completed Dozer Line
- Hand Line
- Proposed Dozer Line
- Proposed Road as Completed Line
- Road As Completed Line
- Water Line
- DOD - Ft. Hunter Liggett
- USFS
- Direct Protection Areas

1	2	3		
4	5	6	7	
8	9	10	11	
12	13	14	15	
16	17	18	19	

Miles
0 0.25 0.5

1:24,000

E.Fossler IMT2
August 29, 2016
2200 Hrs

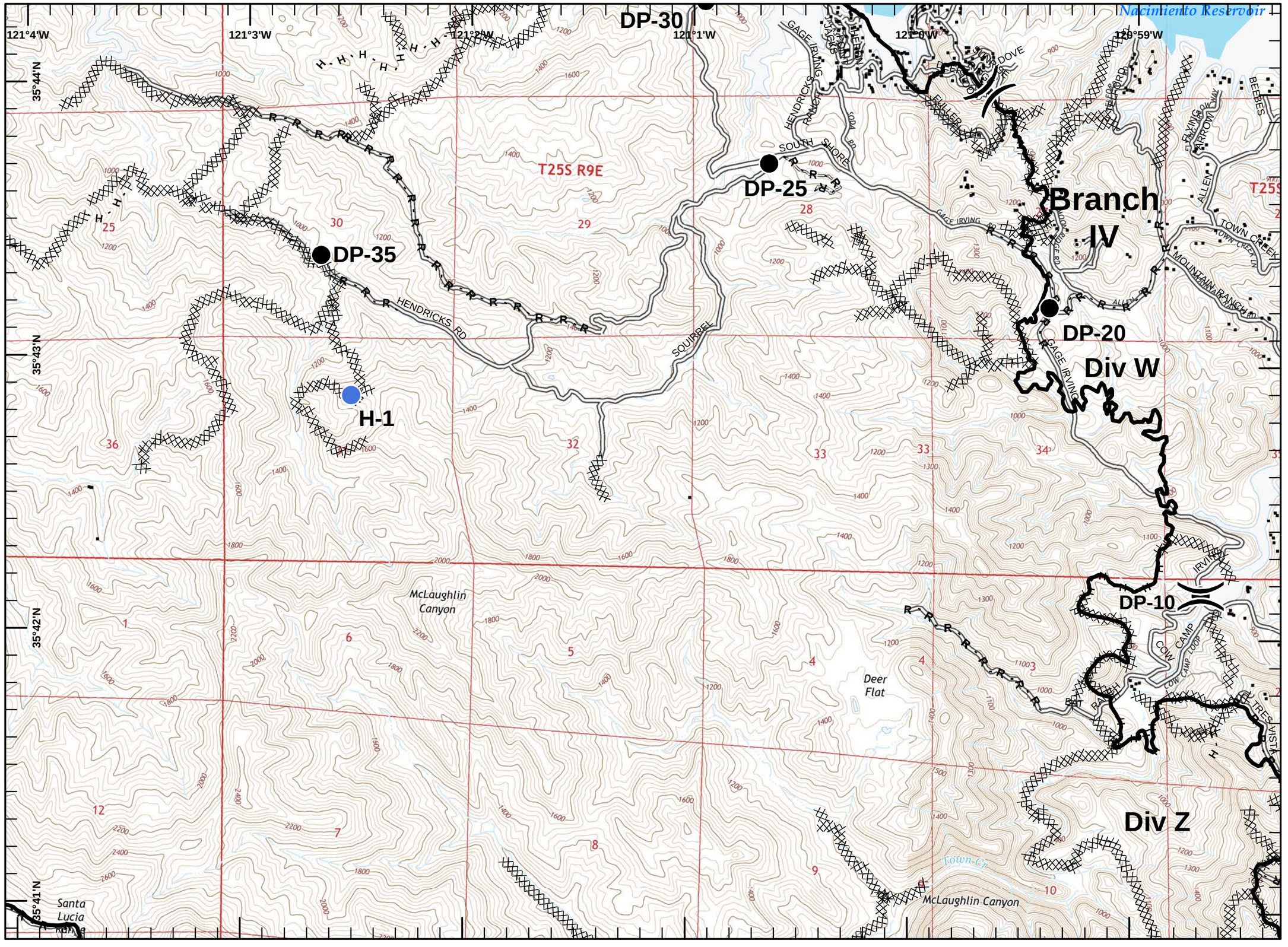

IAP Map

Chimney Incident
CA-SLU-008948
August 30, 2016
0700-0700
NAD 83 Page 15 of 19

- Division
- Branch
- Drop Point
- Helispot
- Mine Hazards
- Active Mine Hazards
- Sling Site
- Repeater
- Retardant/Mud Pit
- Staging Area
- Water Source
- Hearst Water Resources
- Protected Springs
- Mobile Weather Unit
- Mine Hazard Area
- Completed Line
- Uncontrolled Fire Edge
- Completed Dozer Line
- Hand Line
- Proposed Dozer Line
- Proposed Road as Completed Line
- Road As Completed Line
- Water Line
- DOD - Ft. Hunter Liggett
- USFS
- Direct Protection Areas

1	2	3	
4	5	6	7
8	9	10	11
12	13	14	15
16	17	18	19

Miles
0 0.25 0.5

1:24,000

F.Postler IMT2
August 29, 2016
2200 Hrs

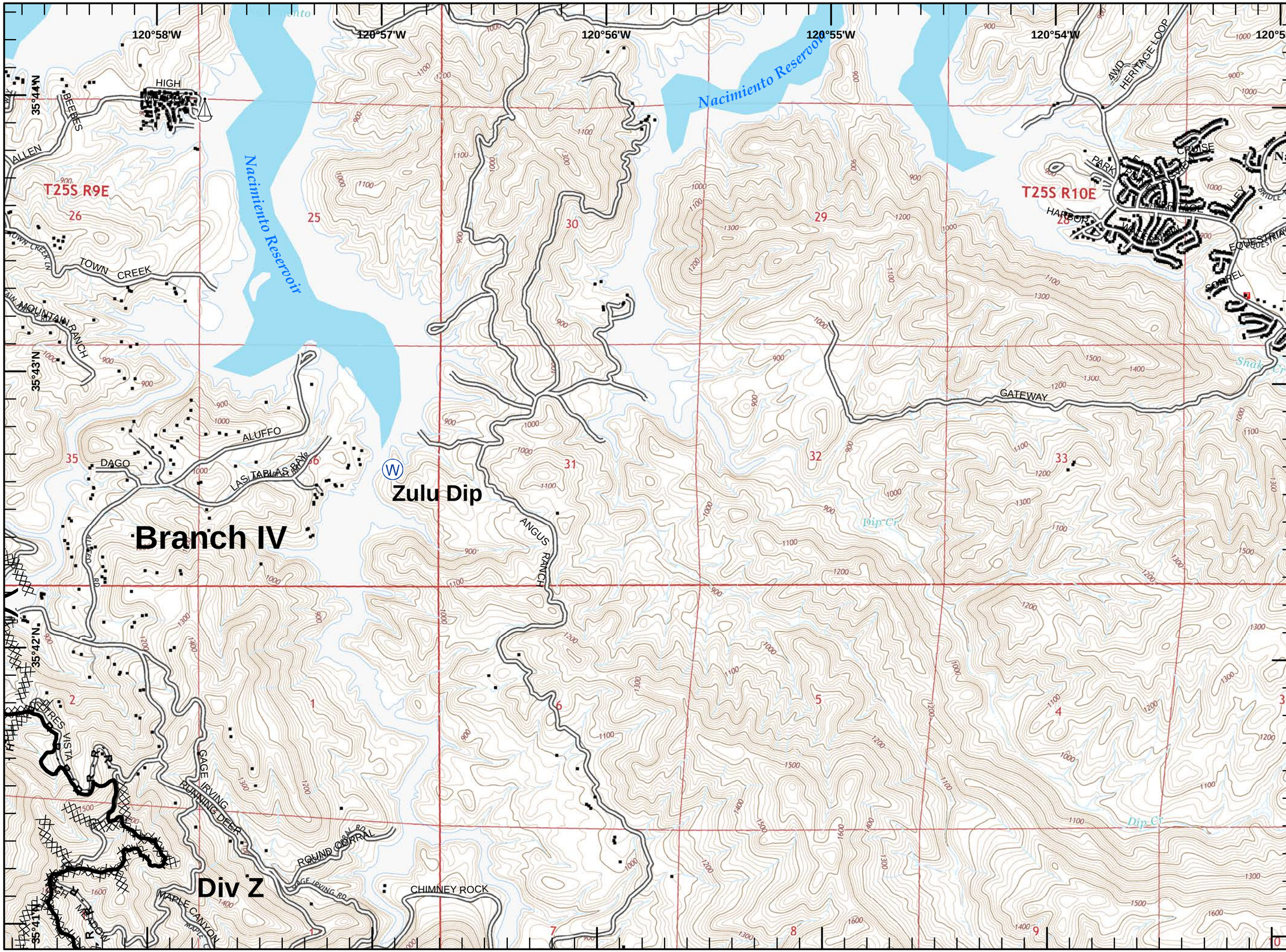

IAP Map

Chimney Incident
CA-SLU-008948
August 30, 2016
0700-0700
NAD 83 Page 16 of 19

- Division
- Branch
- Drop Point
- Helispot
- Mine Hazards
- Active Mine Hazards
- Sling Site
- Repeater
- Retardant/Mud Pit
- Staging Area
- Water Source
- Hearst Water Resources
- Protected Springs
- Mobile Weather Unit
- Mine Hazard Area
- Completed Line
- Uncontrolled Fire Edge
- Completed Dozer Line
- Hand Line
- Proposed Dozer Line
- Proposed Road as Completed Line
- Road As Completed Line
- Water Line
- DOD - Ft. Hunter Liggett
- USFS
- Direct Protection Areas

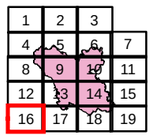

Miles
0 0.25 0.5

1:24,000

F.Posler IMT2
August 29, 2016
2201 Hrs

121°15'W 121°14'W 121°13'W 121°12'W 121°11'W 121°10'W

35°40'N 35°39'N 35°38'N

Branch I

Castle Staging

Laguna
Oak Knoll
Oak Knoll Cr
Adobe Cr
Arroyo del Puerto
Broken Bridge Cr
HEARST RANCH
HEARST CASTLE
4WD
DIRT ROAD
HWY 1
OLD CREAMERY
SAN SIMEON
San Simeon Point
Pacific Ocean

IAP Map

Chimney Incident
CA-SLU-008948
August 30, 2016
0700-0700
NAD 83 Page 17 of 19

- Division
- Branch
- Drop Point
- Helispot
- Mine Hazards
- Active Mine Hazards
- Sling Site
- Repeater
- Retardant/Mud Pit
- Staging Area
- Water Source
- Hearst Water Resources
- Protected Springs
- Mobile Weather Unit
- Mine Hazard Area
- Completed Line
- Uncontrolled Fire Edge
- Completed Dozer Line
- Hand Line
- Proposed Dozer Line
- Proposed Road as Completed Line
- Road As Completed Line
- Water Line
- DOD - Ft. Hunter Liggett
- USFS
- Direct Protection Areas

1	2	3	
4	5	6	7
8	9	10	11
12	13	14	15
16	17	18	19

Miles
0 0.25 0.5

1:24,000

F.Postler IMT2
August 29, 2016
2201 Hrs

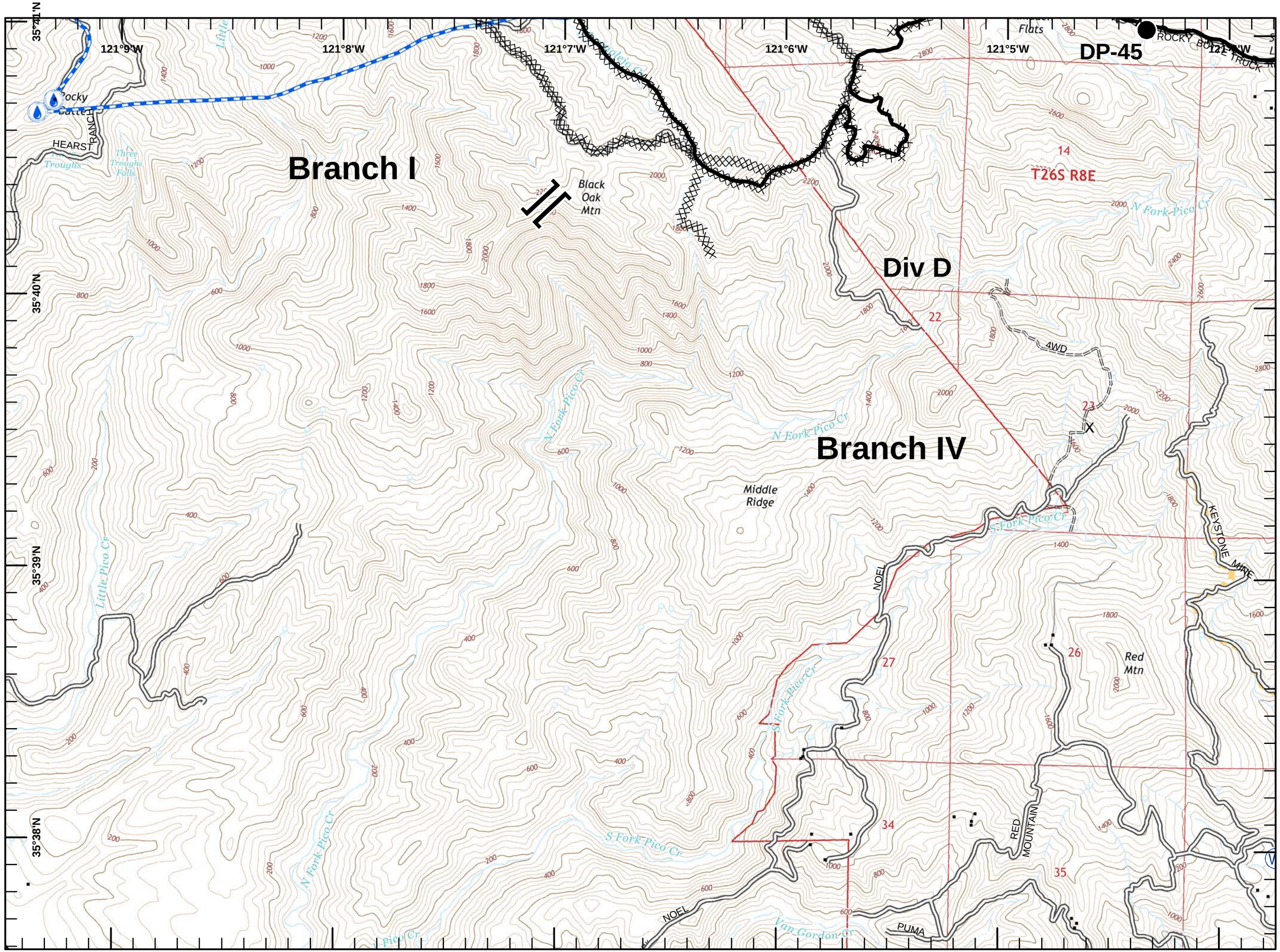

IAP Map

Chimney Incident
CA-SLU-008948
August 30, 2016
0700-0700
NAD 83 Page 18 of 19

- Division
- Branch
- Drop Point
- Helispot
- Mine Hazards
- Active Mine Hazards
- Sling Site
- Repeater
- Retardant/Mud Pit
- Staging Area
- Water Source
- Hearst Water Resources
- Protected Springs
- Mobile Weather Unit
- Mine Hazard Area
- Completed Line
- Uncontrolled Fire Edge
- Completed Dozer Line
- Hand Line
- Proposed Dozer Line
- Proposed Road as Completed Line
- Road As Completed Line
- Water Line
- DOD - Ft. Hunter Liggett
- USFS
- Direct Protection Areas

1	2	3	
4	5	6	7
8	9	10	11
12	13	14	15
16	17	18	19

Miles
0 0.25 0.5

1:24,000

F.Postler IMT2
August 29, 2016
2201 Hrs

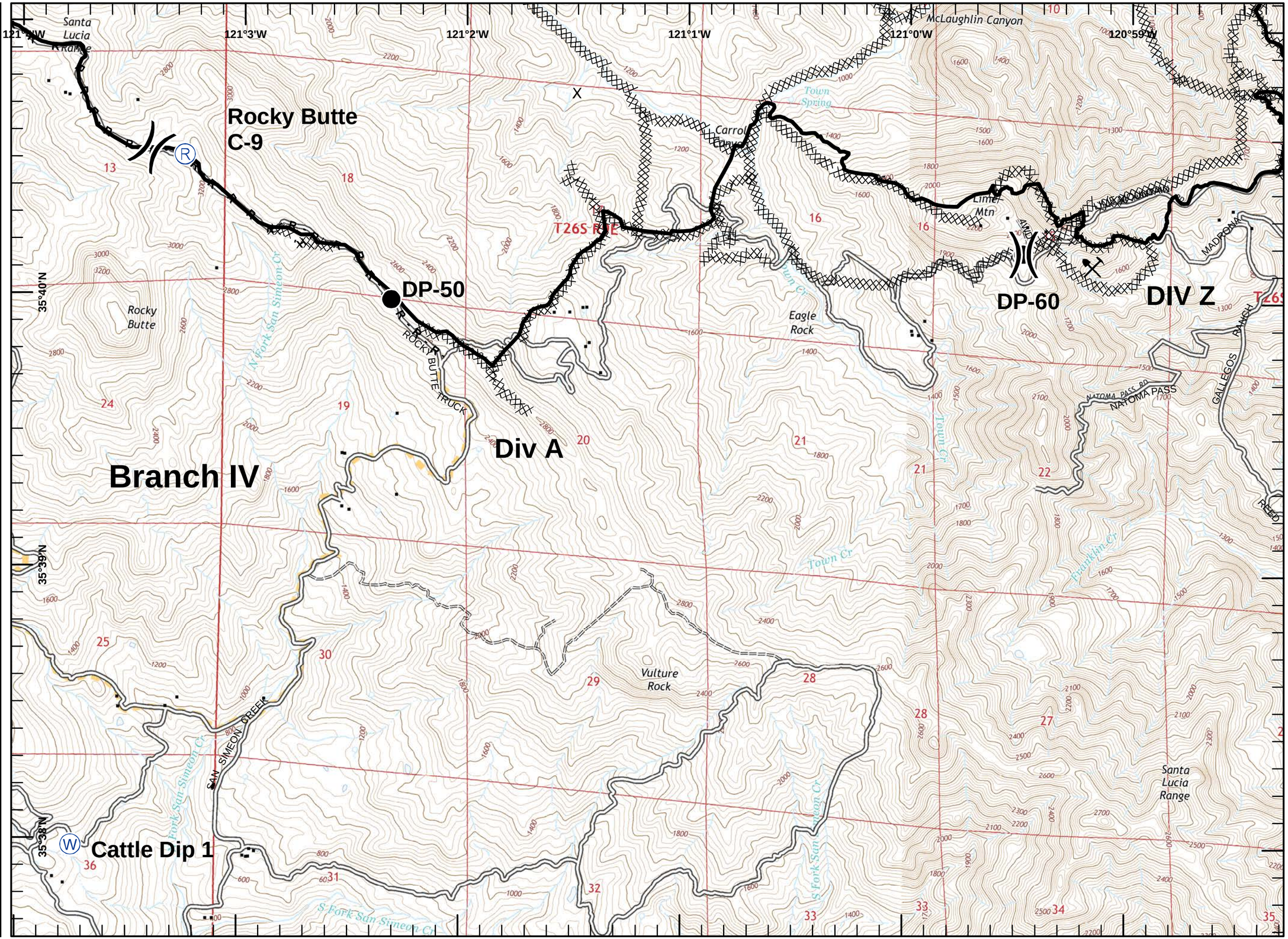

IAP Map

Chimney Incident
CA-SLU-008948
August 30, 2016
0700-0700
NAD 83 Page 19 of 19

- Division
- Branch
- Drop Point
- Helispot
- Mine Hazards
- Active Mine Hazards
- Sling Site
- Repeater
- Retardant/Mud Pit
- Staging Area
- Water Source
- Hearst Water Resources
- Protected Springs
- Mobile Weather Unit
- Mine Hazard Area
- Completed Line
- Uncontrolled Fire Edge
- Completed Dozer Line
- Hand Line
- Proposed Dozer Line
- Proposed Road as Completed Line
- Road As Completed Line
- Water Line
- DOD - Ft. Hunter Liggett
- USFS
- Direct Protection Areas

1	2	3	
4	5	6	7
8	9	10	11
12	13	14	15
16	17	18	19

Miles
0 0.25 0.5

1:24,000

F.Pooler IMT2
August 29, 2016
2202 Hrs

Branch IV

Las Tablas

WX

T26S R9E

T26S R10E

35°41'N
35°40'N
35°39'N
35°38'N

120°58'W
120°57'W
120°56'W
120°55'W
120°54'W
120°53'W

HIGH MEADOW
MAPLE CANYON
DEER RUNNING
LIME MOUNTAIN
CHIMNEY ROCK
CHIMNEY ROCK RD
FAWN LN
MADRONA
GALLEGOS RANCH
GALLEGOS RANCH RD
SUNNY GLEN
CHARCOAL CAMP LN
FALLEN LEAF
FALLEN LEAF LN
REED
REED LN
CAMP NATOMA NORTH
CAMP NATOMA RD
CYPRESS MOUNTAIN
Las Tablas Cr