IAP Map

Chimney Incident
CA-SLU-008948
August 27, 2016
0700-0700
NAD 83 Page Index of 19

- Division
- Branch
- Drop Point
- Helispot
- Mine Hazards
- Active Mine Hazards
- Sling Site
- Repeater
- Retardant/Mud Pit
- Staging Area
- Water Source
- Hearst Water Resources
- Protected Springs
- Mobile Weather Unit
- Mine Hazard Area
- Completed Line
- Uncontrolled Fire Edge
- Completed Dozer Line
- Hand Line
- Proposed Dozer Line
- Proposed Road as Completed Line
- Road As Completed Line
- Water Line
- DOD - Ft. Hunter Liggett
- USFS
- Direct Protection Areas

1	2	3		
4	5	6	7	
8	9	10	11	
12	13	14	15	
16	17	18	19	

Miles
0 1 2

1:130,000

E:Poster IMT2
August 27, 2016
0107 Hrs

Fort Hunter Liggett
Page 1
Page 2
RAWS Bald MTN
C-44
Page 3
Branch II
USFS
Div I
Shut-In Dip
Long Line Only
Page 4
DP-90
Page 5
Bryson Staging
DP-82
Bryson Dip
DP-75
Page 6
DP-80
Div L
San Antonio Dip
Page 7
Lake San Antonio
Federal
State
Page 8
Div H
RAWS Burnett
WX
Div G
Page 9
Page 10
DP-70
Div P
Page 11
DP-15
Div M
Oakshores
WX
Div R
C-50
Garrity Peak
Page 13
DP-30
DP-35
DP-25
Town Creek
Div W
DP-42
H-2
DP-43
DP-40
H-1
DP-20
Zulu Dip
DP-10
Branch I
Page 12
Page 14
Mine Hazard Area
Page 15
Div Z
Hearst Castle
DP-41
Div E
DP-45
Rocky Butte
C-9
DP-50
DP-60
Div A
Div D
Branch IV
WX
Las Tablas
Pacific Ocean
Page 16
Castle Staging
Page 17
Cattle Dip 1
RAWS San Simeon
Page 18
Page 19
Nacimiento Reservoir

IAP Map

Chimney Incident
CA-SLU-008948
August 27, 2016
0700-0700
NAD 83 Page 1 of 19

- Division
- Branch
- Drop Point
- Helispot
- Mine Hazards
- Active Mine Hazards
- Sling Site
- Repeater
- Retardant/Mud Pit
- Staging Area
- Water Source
- Hearst Water Resources
- Protected Springs
- Mobile Weather Unit
- Mine Hazard Area
- Completed Line
- Uncontrolled Fire Edge
- Completed Dozer Line
- Hand Line
- Proposed Dozer Line
- Proposed Road as Completed Line
- Road As Completed Line
- Water Line
- DOD - Ft. Hunter Liggett
- USFS
- Direct Protection Areas

1	2	3	
4	5	6	7
8	9	10	11
12	13	14	15
16	17	18	19

Miles
0 0.25 0.5

1:24,000

E:Poster IMT2
August 27, 2016
0108 Hrs

121°15'W 121°14'W 121°13'W 121°12'W 121°11'W 121°10'W
35°53'N 35°52'N 35°51'N
BULL ROCKS
FORT HUNTER LIGGETT
LOS BUEYES
GABILAN
LONG VALLEY
SAM JONES
BEAR TRAP
SALMON CREEK
SOUTH COAST RIDGE
Agua Frio Cr
Los Burros Cr
Nacimiento River
El Piojo Cr
Twin Valley Cr
Piedras Altas
The Pallsades
Oak Flat
Italian Flat
Steve Cr
Pozo Hondo Cr
Little Oak Flat
T24S R7E
Fort Hunter Liggett
Branch II
Branch I
FORT HUNTER LIGGETT

IAP Map

Chimney Incident
CA-SLU-008948
August 27, 2016
0700-0700
NAD 83 Page 2 of 19

- Division
- Branch
- Drop Point
- Helispot
- Mine Hazards
- Active Mine Hazards
- Sling Site
- Repeater
- Retardant/Mud Pit
- Staging Area
- Water Source
- Hearst Water Resources
- Protected Springs
- Mobile Weather Unit
- Mine Hazard Area
- Completed Line
- Uncontrolled Fire Edge
- Completed Dozer Line
- Hand Line
- Proposed Dozer Line
- Proposed Road as Completed Line
- Road As Completed Line
- Water Line
- DOD - Ft. Hunter Liggett
- USFS
- Direct Protection Areas

1	2	3		
4	5	6	7	
8	9	10	11	
12	13	14	15	
16	17	18	19	

Miles
0 0.25 0.5

1:24,000

E:Poster IMT2
August 27, 2016
0109 Hrs

Fort Hunter Liggett

Branch II

C-44

Raws
Bald MTN

T24S R8E

T24S R8F

121°9'W 121°8'W 121°7'W 121°6'W 121°5'W 121°4'W

35°53'N 35°52'N 35°51'N

SAM JONES

FORT HUNTER LIGGETT

TANK TRAIL

INTERLAKE

RAMONA

4WD

COPPERHEAD

Quail Top

Nelson Flat

Bald Mtn

San Antonio River

Deer Cr

S Fork Waller Cr

Federal

State

IAP Map

Chimney Incident
CA-SLU-008948
August 27, 2016
0700-0700
NAD 83 Page 3 of 19

- Division
- Branch
- Drop Point
- Helispot
- Mine Hazards
- Active Mine Hazards
- Sling Site
- Repeater
- Retardant/Mud Pit
- Staging Area
- Water Source
- Hearst Water Resources
- Protected Springs
- Mobile Weather Unit
- Mine Hazard Area
- Completed Line
- Uncontrolled Fire Edge
- Completed Dozer Line
- Hand Line
- Proposed Dozer Line
- Proposed Road as Completed Line
- Road As Completed Line
- Water Line
- DOD - Ft. Hunter Liggett
- USFS
- Direct Protection Areas

1	2	3	
4	5	6	7
8	9	10	11
12	13	14	15
16	17	18	19

Miles
0 0.25 0.5

1:24,000

F.Postler IMT2
August 27, 2016
0110 Hrs

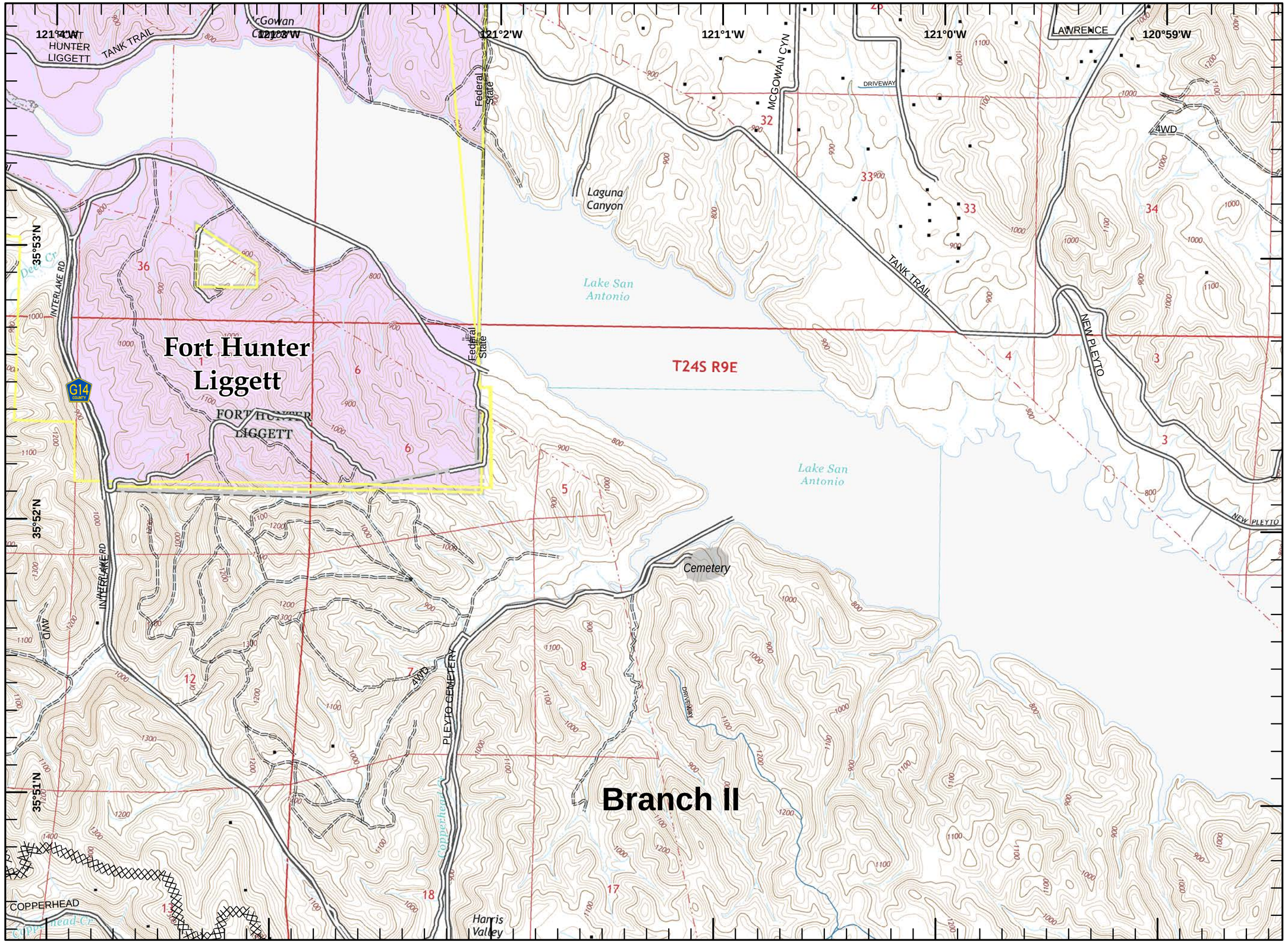

IAP Map

Chimney Incident
CA-SLU-008948
August 27, 2016
0700-0700
NAD 83 Page 4 of 19

- Division
- Branch
- Drop Point
- Helispot
- Mine Hazards
- Active Mine Hazards
- Sling Site
- Repeater
- Retardant/Mud Pit
- Staging Area
- Water Source
- Hearst Water Resources
- Protected Springs
- Mobile Weather Unit
- Mine Hazard Area
- Completed Line
- Uncontrolled Fire Edge
- Completed Dozer Line
- H - H - Hand Line
- Proposed Dozer Line
- Proposed Road as Completed Line
- R - R - Road As Completed Line
- Water Line
- DOD - Ft. Hunter Liggett
- USFS
- Direct Protection Areas

1	2	3	
4	5	6	7
8	9	10	11
12	13	14	15
16	17	18	19

Miles
0 0.25 0.5

1:24,000

F.Postler IMT2
August 27, 2016
0110 Hrs

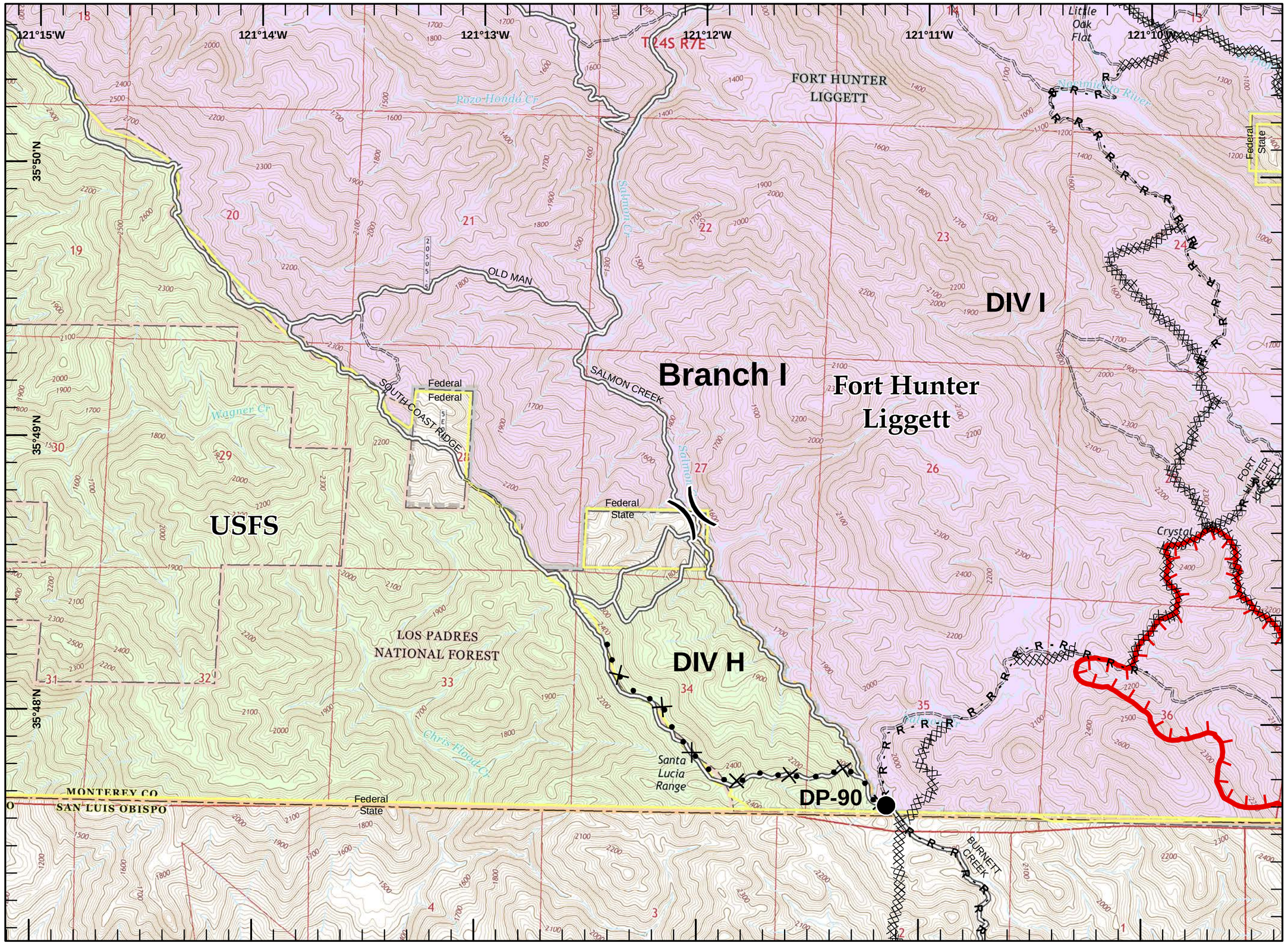

IAP Map

Chimney Incident
CA-SLU-008948
August 27, 2016
0700-0700
NAD 83 Page 5 of 19

- Division
- Branch
- Drop Point
- Helispot
- Mine Hazards
- Active Mine Hazards
- Sling Site
- Repeater
- Retardant/Mud Pit
- Staging Area
- Water Source
- Hearst Water Resources
- Protected Springs
- Mobile Weather Unit
- Mine Hazard Area
- Completed Line
- Uncontrolled Fire Edge
- Completed Dozer Line
- H - H - Hand Line
- Proposed Dozer Line
- Proposed Road as Completed Line
- R - R - Road As Completed Line
- Water Line
- DOD - Ft. Hunter Liggett
- USFS
- Direct Protection Areas

1	2	3	
4	5	6	7
8	9	10	11
12	13	14	15
16	17	18	19

Miles
0 0.25 0.5

1:24,000

F.Postler IMT2
August 27, 2016
0111 Hrs

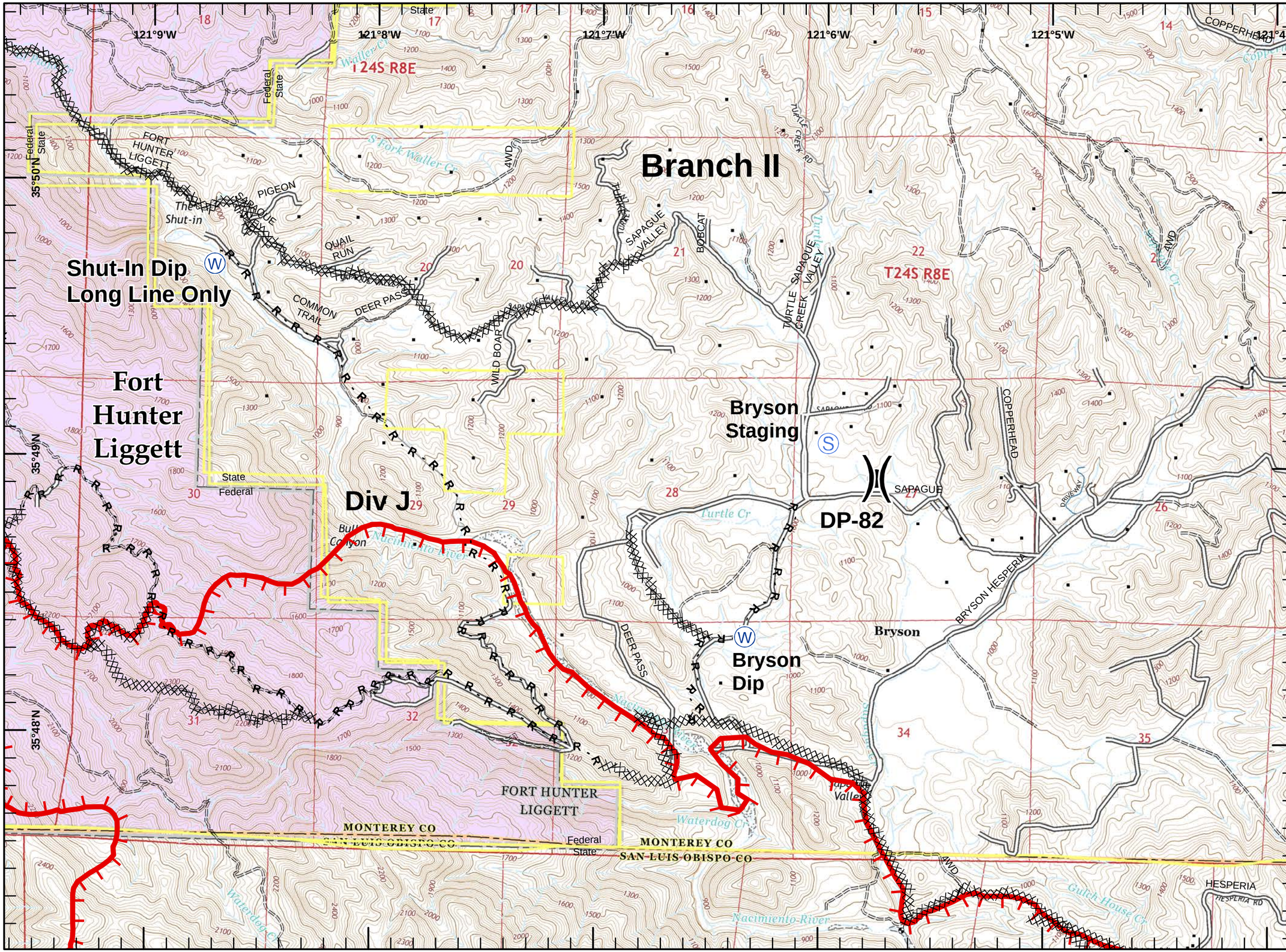

IAP Map

Chimney Incident
CA-SLU-008948
August 27, 2016
0700-0700
NAD 83 Page 6 of 19

- Division
- Branch
- Drop Point
- Helispot
- Mine Hazards
- Active Mine Hazards
- Sling Site
- Repeater
- Retardant/Mud Pit
- Staging Area
- Water Source
- Hearst Water Resources
- Protected Springs
- Mobile Weather Unit
- Mine Hazard Area
- Completed Line
- Uncontrolled Fire Edge
- Completed Dozer Line
- Hand Line
- Proposed Dozer Line
- Proposed Road as Completed Line
- Road As Completed Line
- Water Line
- DOD - Ft. Hunter Liggett
- USFS
- Direct Protection Areas

1	2	3	
4	5	6	7
8	9	10	11
12	13	14	15
16	17	18	19

Miles
0 0.25 0.5

1:24,000

F.Postler IMT2
August 27, 2016
0112 Hrs

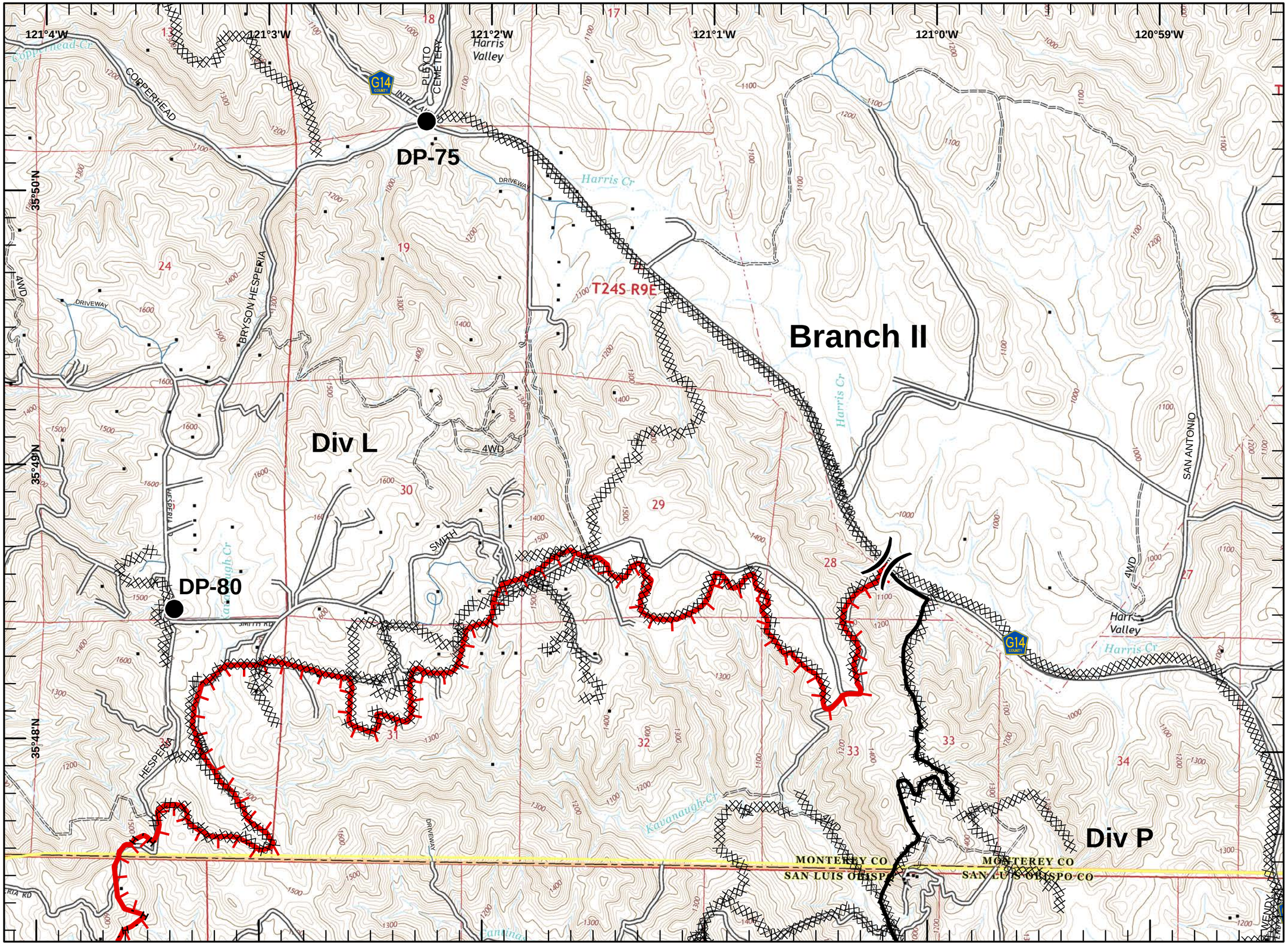

IAP Map

Chimney Incident
CA-SLU-008948
August 27, 2016
0700-0700
NAD 83 Page 7 of 19

- Division
- Branch
- Drop Point
- Helispot
- Mine Hazards
- Active Mine Hazards
- Sling Site
- Repeater
- Retardant/Mud Pit
- Staging Area
- Water Source
- Hearst Water Resources
- Protected Springs
- Mobile Weather Unit
- Mine Hazard Area
- Completed Line
- Uncontrolled Fire Edge
- Completed Dozer Line
- Hand Line
- Proposed Dozer Line
- Proposed Road as Completed Line
- Road As Completed Line
- Water Line
- DOD - Ft. Hunter Liggett
- USFS
- Direct Protection Areas

1	2	3	
4	5	6	7
8	9	10	11
12	13	14	15
16	17	18	19

Miles
0 0.25 0.5

1:24,000

F.Postler IMT2
August 27, 2016
0113 Hrs

120°58'W 120°57'W 120°56'W 120°55'W 120°54'W

35°50'N

35°49'N

35°48'N

T24S R9E

T24S R10E

Branch II

San Antonio Dip

Lake San Antonio

Kemp Canyon

Bee Rock Canyon

LYNCH

DRIVEWAY

SAN ANTONIO

REDONDA VISTA

4WD

LAKEVIEW BEACH

HARRIS CR

TANK TRAIL

INTERLAKE

INTERLAKE CREEK

G14 COUNTY

IAP Map

Chimney Incident
CA-SLU-008948
August 27, 2016
0700-0700
NAD 83 Page 8 of 19

- Division
- Branch
- Drop Point
- Helispot
- Mine Hazards
- Active Mine Hazards
- Sling Site
- Repeater
- Retardant/Mud Pit
- Staging Area
- Water Source
- Hearst Water Resources
- Protected Springs
- Mobile Weather Unit
- Mine Hazard Area
- Completed Line
- Uncontrolled Fire Edge
- Completed Dozer Line
- Hand Line
- Proposed Dozer Line
- Proposed Road as Completed Line
- Road As Completed Line
- Water Line
- DOD - Ft. Hunter Liggett
- USFS
- Direct Protection Areas

1	2	3		
4	5	6	7	
8	9	10	11	
12	13	14	15	
16	17	18	19	

Miles
0 0.25 0.5

1:24,000

E.Postler IMT2
August 27, 2016
0113 Hrs

121°15'W 121°14'W 121°13'W 121°12'W 121°11'W 121°10'W

35°47'N 35°46'N 35°45'N 35°44'N

T25S R7E

Div H

Branch I

Div G

RAWS
Burnett WX

ROCKY BUTTE TRUCK

BURNETT CREEK

Chris Flood Cr

Estrada Cr

W Fork Burnett Cr

Burnett Cr

Little Burnett Cr

IAP Map

Chimney Incident
CA-SLU-008948
August 27, 2016
0700-0700
NAD 83 Page 9 of 19

- Division
- Branch
- Drop Point
- Helispot
- Mine Hazards
- Active Mine Hazards
- Sling Site
- Repeater
- Retardant/Mud Pit
- Staging Area
- Water Source
- Hearst Water Resources
- Protected Springs
- Mobile Weather Unit
- Mine Hazard Area
- Completed Line
- Uncontrolled Fire Edge
- Completed Dozer Line
- H - H - Hand Line
- Proposed Dozer Line
- Proposed Road as Completed Line
- R - R - Road As Completed Line
- Water Line
- DOD - Ft. Hunter Liggett
- USFS
- Direct Protection Areas

1	2	3	
4	5	6	7
8	9	10	11
12	13	14	15
16	17	18	19

Miles
0 0.25 0.5

1:24,000

F.Postler IMT2
August 27, 2016
0114 Hrs

IAP Map

Chimney Incident
CA-SLU-008948
August 27, 2016
0700-0700
NAD 83 Page 10 of 19

- Division
- Branch
- Drop Point
- Helispot
- Mine Hazards
- Active Mine Hazards
- Sling Site
- Repeater
- Retardant/Mud Pit
- Staging Area
- Water Source
- Hearst Water Resources
- Protected Springs
- Mobile Weather Unit
- Mine Hazard Area
- Completed Line
- Uncontrolled Fire Edge
- Completed Dozer Line
- Hand Line
- Proposed Dozer Line
- Proposed Road as Completed Line
- Road As Completed Line
- Water Line
- DOD - Ft. Hunter Liggett
- USFS
- Direct Protection Areas

1	2	3		
4	5	6	7	
8	9	10	11	
12	13	14	15	
16	17	18	19	

Miles
0 0.25 0.5

1:24,000

E:Poster IMT2
August 27, 2016
0114 Hrs

121°4'W 121°3'W 121°2'W 121°1'W 121°0'W 120°59'W
35°47'N 35°46'N 35°45'N

DP-70
DP-30
Div M
Div R
T25S R9E
T25S
Oakshores
Tierra Redonda Mtn
Nacimiento Reservoir
Lake Nacimiento
Grizzly Bend
Pebblestone Shut-in
HESPERIA
LYNCH CANYON
OAK SHORES
SOUTH SHORE
HERON
DEER TRAIL
SUNRISE RIDGE

IAP Map

Chimney Incident
CA-SLU-008948
August 27, 2016
0700-0700
NAD 83 Page 11 of 19

- Division
- Branch
- Drop Point
- Helispot
- Mine Hazards
- Active Mine Hazards
- Sling Site
- Repeater
- Retardant/Mud Pit
- Staging Area
- Water Source
- Hearst Water Resources
- Protected Springs
- Mobile Weather Unit
- Mine Hazard Area
- Completed Line
- Uncontrolled Fire Edge
- Completed Dozer Line
- Hand Line
- Proposed Dozer Line
- Proposed Road as Completed Line
- Road As Completed Line
- Water Line
- DOD - Ft. Hunter Liggett
- USFS
- Direct Protection Areas

1	2	3		
4	5	6	7	
8	9	10	11	
12	13	14	15	
16	17	18	19	

Miles
0 0.25 0.5

1:24,000

E Poster IMT2
August 27, 2016
0115 Hrs

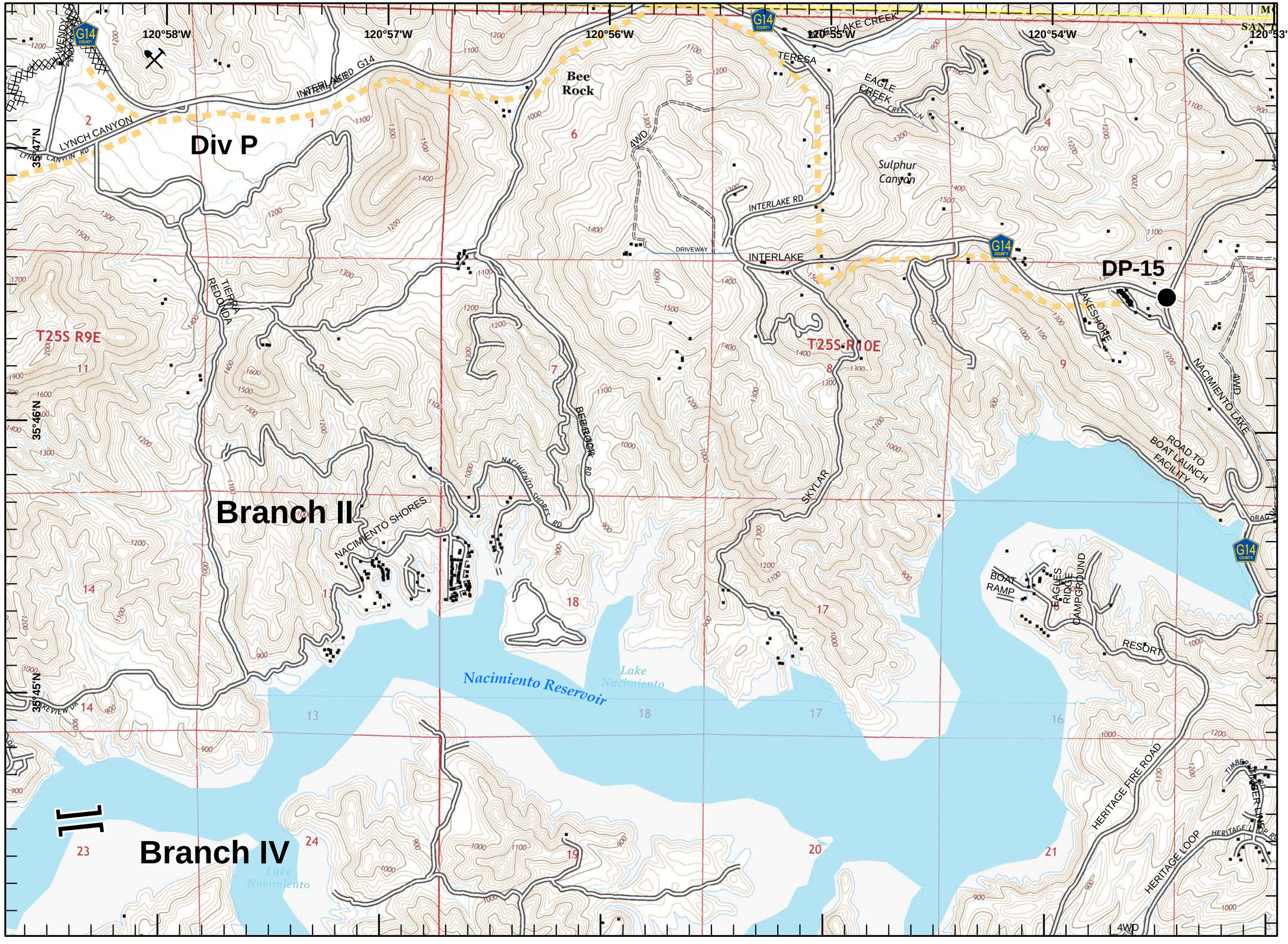

IAP Map

Chimney Incident
CA-SLU-008948
August 27, 2016
0700-0700
NAD 83 Page 12 of 19

- Division
- Branch
- Drop Point
- Helispot
- Mine Hazards
- Active Mine Hazards
- Sling Site
- Repeater
- Retardant/Mud Pit
- Staging Area
- Water Source
- Hearst Water Resources
- Protected Springs
- Mobile Weather Unit
- Mine Hazard Area
- Completed Line
- Uncontrolled Fire Edge
- Completed Dozer Line
- Hand Line
- Proposed Dozer Line
- Proposed Road as Completed Line
- Road As Completed Line
- Water Line
- DOD - Ft. Hunter Liggett
- USFS
- Direct Protection Areas

1	2	3		
4	5	6	7	
8	9	10	11	
12	13	14	15	
16	17	18	19	

Miles
0 0.25 0.5

1:24,000

E:Poster IMT2
August 27, 2016
0116 Hrs

121°15'W 121°14'W 121°13'W 121°12'W 121°11'W 121°10'W

35°43'N
35°42'N
35°41'N

C-50
Garrity Peak
T25S R7E
Garrity Peak
Branch I
Div G
Div E
Green Canyon
Arroyo-De-La-Laguna
Long Canyon
Arroyo Laguna
Oak Knoll Cr
Lone Tree Hill
BURNETT CREEK
Pine Mtn
HEARST CASTLE
DP-41
Hearst Castle
4WD

IAP Map

Chimney Incident
CA-SLU-008948
August 27, 2016
0700-0700
NAD 83

- Division
- Branch
- Drop Point
- Helispot
- Mine Hazards
- Active Mine Hazards
- Sling Site
- Repeater
- Retardant/Mud Pit
- Staging Area
- Water Source
- Hearst Water Resources
- Protected Springs
- Mobile Weather Unit
- Mine Hazard Area
- Completed Line
- Uncontrolled Fire Edge
- Completed Dozer Line
- Hand Line
- Proposed Dozer Line
- Proposed Road as Completed Line
- Road As Completed Line
- Water Line
- DOD - Ft. Hunter Liggett
- USFS
- Direct Protection Areas

1	2	3	
4	5	6	7
8	9	10	11
12	13	14	15
16	17	18	19

Miles
0 0.25 0.5

1:24,000

E:Poster IMT2
August 27, 2016
0116 Hrs

121°9'W 121°8'W 121°7'W 121°6'W 121°5'W 121°4'W
35°44'N 35°43'N 35°42'N 35°41'N
T25S R8E
Burnett Peak
Spanish Cabin Cr
Tobacco Cr
Pine Mtn
Red Rock
Little Pico Cr
HEARST RANCH
ROCKY BUTTE TRUCK
Almaden Flats
DP-42
DP-40
DP-43
DP-45
H-2
Mine Hazard Area

IAP Map

Chimney Incident
CA-SLU-008948
August 27, 2016
0700-0700
NAD 83 Page 14 of 19

- Division
- Branch
- Drop Point
- Helispot
- Mine Hazards
- Active Mine Hazards
- Sling Site
- Repeater
- Retardant/Mud Pit
- Staging Area
- Water Source
- Hearst Water Resources
- Protected Springs
- Mobile Weather Unit
- Mine Hazard Area
- Completed Line
- Uncontrolled Fire Edge
- Completed Dozer Line
- H - H - Hand Line
- Proposed Dozer Line
- Proposed Road as Completed Line
- R - R - Road As Completed Line
- Water Line
- DOD - Ft. Hunter Liggett
- USFS
- Direct Protection Areas

1	2	3	
4	5	6	7
8	9	10	11
12	13	14	15
16	17	18	19

Miles
0 0.25 0.5

1:24,000

F.Postler IMT2
August 27, 2016
0117 Hrs

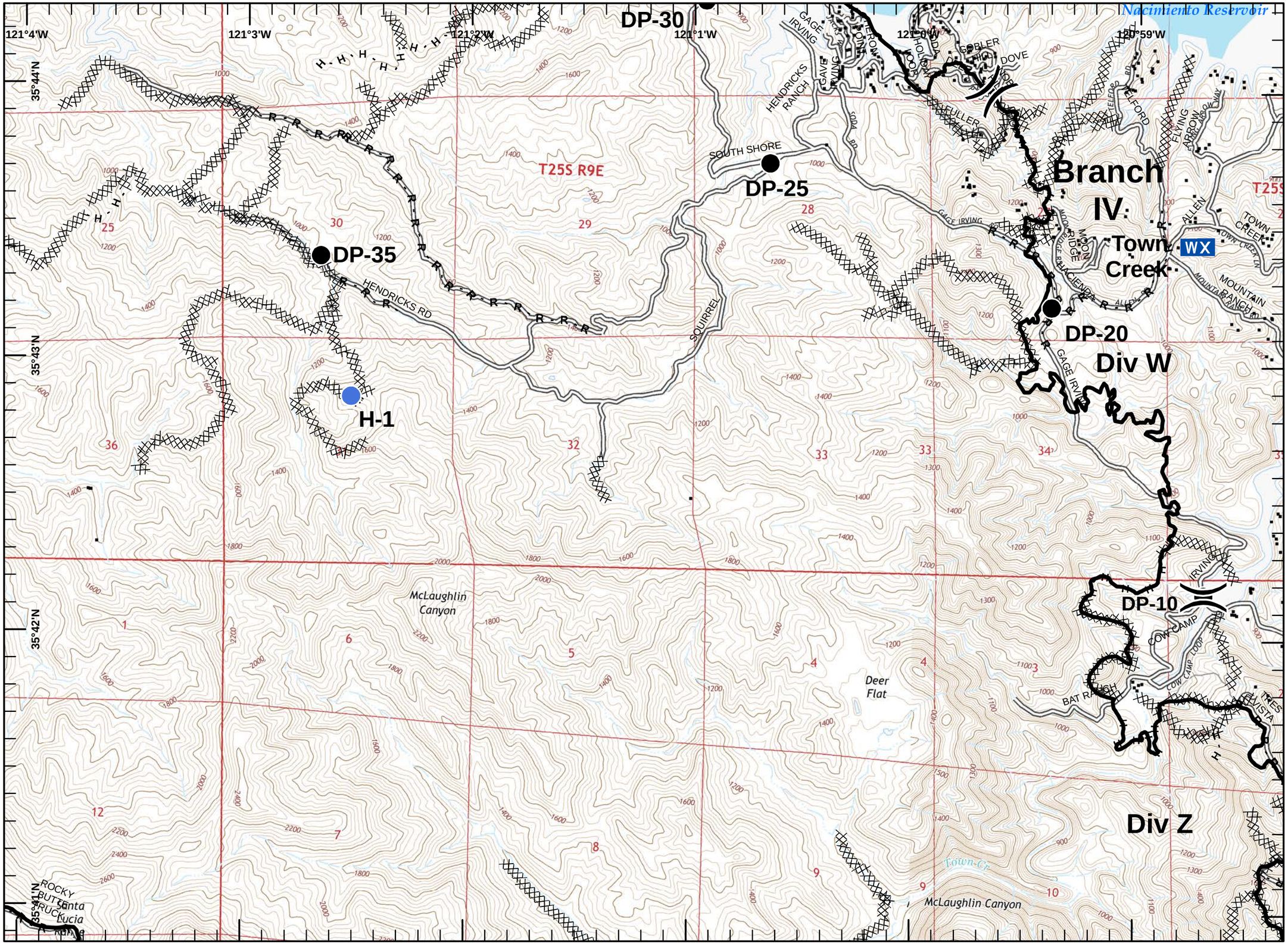

IAP Map

Chimney Incident
CA-SLU-008948
August 27, 2016
0700-0700
NAD 83 Page 15 of 19

- Division
- Branch
- Drop Point
- Helispot
- Mine Hazards
- Active Mine Hazards
- Sling Site
- Repeater
- Retardant/Mud Pit
- Staging Area
- Water Source
- Hearst Water Resources
- Protected Springs
- Mobile Weather Unit
- Mine Hazard Area
- Completed Line
- Uncontrolled Fire Edge
- Completed Dozer Line
- Hand Line
- Proposed Dozer Line
- Proposed Road as Completed Line
- Road As Completed Line
- Water Line
- DOD - Ft. Hunter Liggett
- USFS
- Direct Protection Areas

1	2	3	
4	5	6	7
8	9	10	11
12	13	14	15
16	17	18	19

Miles
0 0.25 0.5

1:24,000

F.Posfer IMT2
August 27, 2016
0118 Hrs

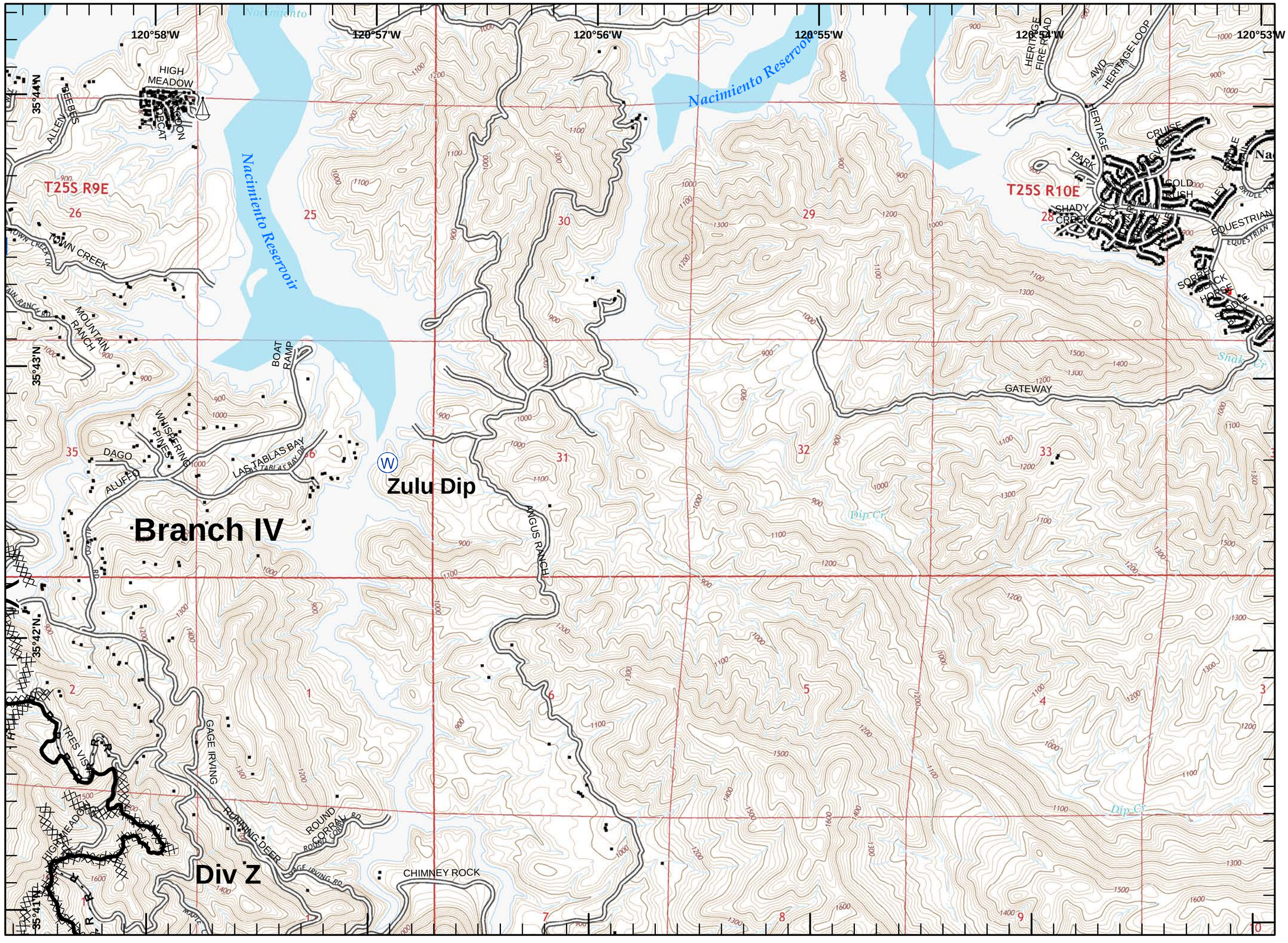

IAP Map

Chimney Incident
CA-SLU-008948
August 27, 2016
0700-0700
NAD 83 Page 16 of 19

- Division
- Branch
- Drop Point
- Helispot
- Mine Hazards
- Active Mine Hazards
- Sling Site
- Repeater
- Retardant/Mud Pit
- Staging Area
- Water Source
- Hearst Water Resources
- Protected Springs
- Mobile Weather Unit
- Mine Hazard Area
- Completed Line
- Uncontrolled Fire Edge
- Completed Dozer Line
- Hand Line
- Proposed Dozer Line
- Proposed Road as Completed Line
- Road As Completed Line
- Water Line
- DOD - Ft. Hunter Liggett
- USFS
- Direct Protection Areas

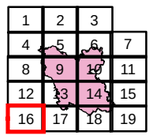

Miles
0 0.25 0.5

1:24,000

F.Posiler IMT2
August 27, 2016
0119 Hrs

121°15'W 121°14'W 121°13'W 121°12'W 121°11'W 121°10'W

35°40'N 35°39'N 35°38'N

Branch I

Castle Staging

Laguna
Oak Knoll
Oak Knoll Cr
Adobe Cr
Arroyo del Puerto
Broken Bridge Cr
HEARST CASTLE
HEARST RANCH
SAN SIMEON
DIRT ROAD
OLD CREAMERY
HWY 1
4WD
SLO SAN SIMEON Rd
Pacific Ocean
San Simeon Point

IAP Map

Chimney Incident
CA-SLU-008948
August 27, 2016
0700-0700
NAD 83 Page 17 of 19

- Division
- Branch
- Drop Point
- Helispot
- Mine Hazards
- Active Mine Hazards
- Sling Site
- Repeater
- Retardant/Mud Pit
- Staging Area
- Water Source
- Hearst Water Resources
- Protected Springs
- Mobile Weather Unit
- Mine Hazard Area
- Completed Line
- Uncontrolled Fire Edge
- Completed Dozer Line
- Hand Line
- Proposed Dozer Line
- Proposed Road as Completed Line
- Road As Completed Line
- Water Line
- DOD - Ft. Hunter Liggett
- USFS
- Direct Protection Areas

1	2	3	
4	5	6	7
8	9	10	11
12	13	14	15
16	17	18	19

Miles
0 0.25 0.5

1:24,000

F.Postler IMT2
August 27, 2016
0119 Hrs

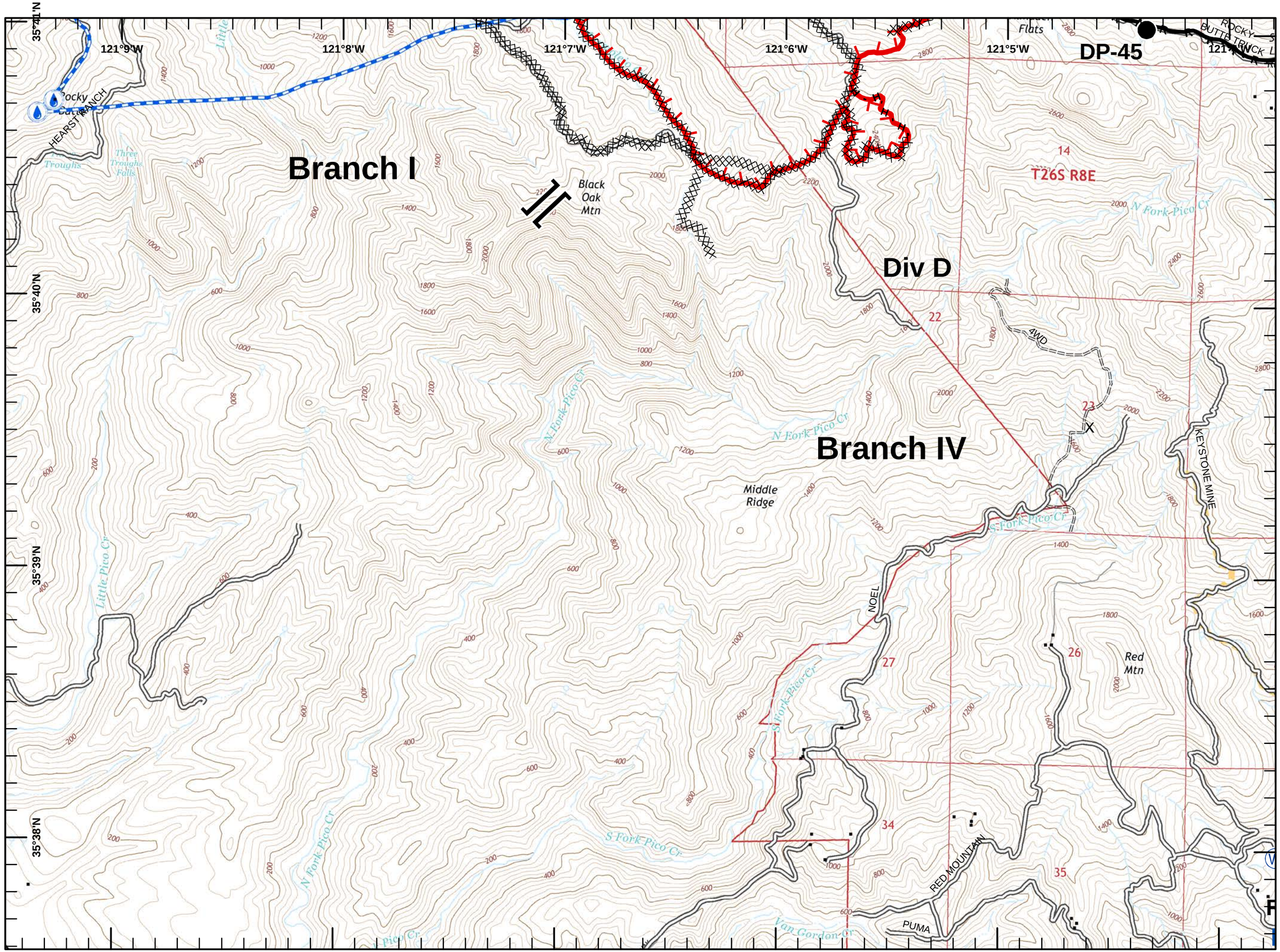

IAP Map

Chimney Incident
CA-SLU-008948
August 27, 2016
0700-0700
NAD 83 Page 18 of 19

- Division
- Branch
- Drop Point
- Helispot
- Mine Hazards
- Active Mine Hazards
- Sling Site
- Repeater
- Retardant/Mud Pit
- Staging Area
- Water Source
- Hearst Water Resources
- Protected Springs
- Mobile Weather Unit
- Mine Hazard Area
- Completed Line
- Uncontrolled Fire Edge
- Completed Dozer Line
- Hand Line
- Proposed Dozer Line
- Proposed Road as Completed Line
- Road As Completed Line
- Water Line
- DOD - Ft. Hunter Liggett
- USFS
- Direct Protection Areas

1	2	3		
4	5	6	7	
8	9	10	11	
12	13	14	15	
16	17	18	19	

Miles
0 0.25 0.5

1:24,000

E.Postler IMT2
August 27, 2016
0120 Hrs

Rocky Butte
C-9
ROCKY BUTTE TRUCK
DP-50
Branch IV
Div A
DP-60
DIV Z
Cattle Dip 1
RAWS San Simeon
KEYSTONE MINE
SAN SIMEON CREEK
Vulture Rock
Eagle Rock
Rocky Butte
Lime Mtn
McLaughlin Canyon
Town Spring
TOMPKINS CREEK TRUCK TRAIL
MADRONA
GALLEGOS RANCH
NATOMA PASS
Santa Lucia Range
N Fork San Simeon Cr
S Fork San Simeon Cr
Town Cr
Franklin Cr
T26S R9E
121°4'W
121°3'W
121°2'W
121°1'W
121°0'W
120°59'W
35°40'N
35°39'N
35°38'N

IAP Map

Chimney Incident
CA-SLU-008948
August 27, 2016
0700-0700
NAD 83 Page 19 of 19

- Division
- Branch
- Drop Point
- Helispot
- Mine Hazards
- Active Mine Hazards
- Sling Site
- Repeater
- Retardant/Mud Pit
- Staging Area
- Water Source
- Hearst Water Resources
- Protected Springs
- Mobile Weather Unit
- Mine Hazard Area
- Completed Line
- Uncontrolled Fire Edge
- Completed Dozer Line
- Hand Line
- Proposed Dozer Line
- Proposed Road as Completed Line
- Road As Completed Line
- Water Line
- DOD - Ft. Hunter Liggett
- USFS
- Direct Protection Areas

1	2	3	
4	5	6	7
8	9	10	11
12	13	14	15
16	17	18	19

Miles
0 0.25 0.5

1:24,000

F.Postler IMT2
August 27, 2016
0120 Hrs

Branch IV

Las Tablas

WX

T26S R9E

T26S R10E

HIGH MEADOW

MAPLE CANYON

MAPLE CANYON RD

RUNNING DEER

GAGE IRVINE RANCH

CHIMNEY ROCK

CHIMNEY ROCK RD

FAWN LN

LIME MOUNTAIN

GALLEGOS RANCH

GALLEGOS RANCH RD

CHARCOAL GLENN

SUNNY

FALLEN LEAF

FALLEN LEAF LN

REED

REED LN

CAMP NATOMA

CAMP NATOMA RD

CAMP NATOMA NORTH

CYPRESS MOUNTAIN

Las Tablas Cr

DRIVEWAY

KLAU MINE

120°58'W 120°57'W 120°56'W 120°55'W 120°54'W 120°53'W

35°41'N 35°40'N 35°39'N 35°38'N