# *IAP Map*

Chimney Incident
CA-SLU-008948
August 26, 2016
0700-0700
NAD 83 Page Index of 19

- Division
- Branch
- Drop Point
- Helispot
- Mine Hazards
- Active Mine Hazards
- Sling Site
- Repeater
- Retardant/Mud Pit
- Staging Area
- Water Source
- Hearst Water Resources
- Protected Springs
- Mobile Weather Unit
- Mine Hazard Area
- Completed Line
- Uncontrolled Fire Edge
- Completed Dozer Line
- Hand Line
- Proposed Dozer Line
- Proposed Road as Completed Line
- Road As Completed Line
- Water Line
- DOD - Ft. Hunter Liggett
- USFS
- Direct Protection Areas

| | | | | |
|---|---|---|---|---|
| 1 | 2 | 3 | | |
| 4 | 5 | 6 | 7 | |
| 8 | 9 | 10 | 11 | |
| 12 | 13 | 14 | 15 | |
| 16 | 17 | 18 | 19 | |

Miles
0 1 2

1:130,000

E:Poster IMT2
August 26, 2016
0158 Hrs

Page 1
Page 2
Page 3
Page 4
Page 5
Page 6
Page 7
Page 8
Page 9
Page 10
Page 11
Page 12
Page 13
Page 14
Page 15
Page 16
Page 17
Page 18
Page 19

Branch I
Branch II
Branch IV

Div D
Div E
Div G
Div H
Div L
Div M
Div P
Div R
Div W
Div Z

Cattle Dip 1
Castle Staging
C-44
C-50 Garrity Peak
DP-10
DP-15
DP-20
DP-25
DP-30
DP-35
DP-40
DP-41
DP-42
DP-43
DP-45
DP-50
DP-60
DP-70
DP-75
DP-80
DP-82
DP-90
Div I Shut-In Dip Long Line Only
Ft. Hunter Liggett
H-1
H-2
Hearst Castle
Las Tablas
Mine Hazard Area
Oakshores
RAWS Bald MTN
RAWS Burnett
Rocky Butte
San Antonio Dip
Town Creek
Zulu Dip
Bryson Staging
Bryson Dip
USFS

# *IAP Map*

Chimney Incident
CA-SLU-008948
August 26, 2016
0700-0700
NAD 83 Page 1 of 19

- Division
- Branch
- Drop Point
- Helispot
- Mine Hazards
- Active Mine Hazards
- Sling Site
- Repeater
- Retardant/Mud Pit
- Staging Area
- Water Source
- Hearst Water Resources
- Protected Springs
- Mobile Weather Unit
- Mine Hazard Area
- Completed Line
- Uncontrolled Fire Edge
- Completed Dozer Line
- Hand Line
- Proposed Dozer Line
- Proposed Road as Completed Line
- Road As Completed Line
- Water Line
- DOD - Ft. Hunter Liggett
- USFS
- Direct Protection Areas

| | | | | |
|---|---|---|---|---|
| 1 | 2 | 3 | | |
| 4 | 5 | 6 | 7 | |
| 8 | 9 | 10 | 11 | |
| 12 | 13 | 14 | 15 | |
| 16 | 17 | 18 | 19 | |

Miles
0 0.25 0.5

1:24,000

E.Foster IMT2
August 26, 2016
0158 Hrs

121°15'W 121°14'W 121°13'W 121°12'W 121°11'W 121°10'W
35°53'N 35°52'N 35°51'N
BULL ROCKS
LOS BUEYES
GABILAN
LONG VALLEY
SAM JONES
BEAR TRAP
SALMON CREEK
SOUTH COAST RIDGE
Fort Hunter Liggett
Ft. Hunter Liggett
Piedras
The Pallsades
Oak Flat
Italian Flat
Little Oak Flat
Branch II
Branch I
T24S R7E
Agua Frio Cr
Los Burros Cr
Nacimiento River
El Piojo Cr
Twin Valley Cr
Steve Cr
Pozo Hondo Cr

# IAP Map

Chimney Incident
CA-SLU-008948
August 26, 2016
0700-0700
NAD 83 Page 2 of 19

- Division
- Branch
- Drop Point
- Helispot
- Mine Hazards
- Active Mine Hazards
- Sling Site
- Repeater
- Retardant/Mud Pit
- Staging Area
- Water Source
- Hearst Water Resources
- Protected Springs
- Mobile Weather Unit
- Mine Hazard Area
- Completed Line
- Uncontrolled Fire Edge
- Completed Dozer Line
- Hand Line
- Proposed Dozer Line
- Proposed Road as Completed Line
- Road As Completed Line
- Water Line
- DOD - Ft. Hunter Liggett
- USFS
- Direct Protection Areas

| | | | |
|---|---|---|---|
| 1 | 2 | 3 | |
| 4 | 5 | 6 | 7 |
| 8 | 9 | 10 | 11 |
| 12 | 13 | 14 | 15 |
| 16 | 17 | 18 | 19 |

Miles
0 0.25 0.5

1:24,000

F.Postler IMT2
August 26, 2016
0159 Hrs

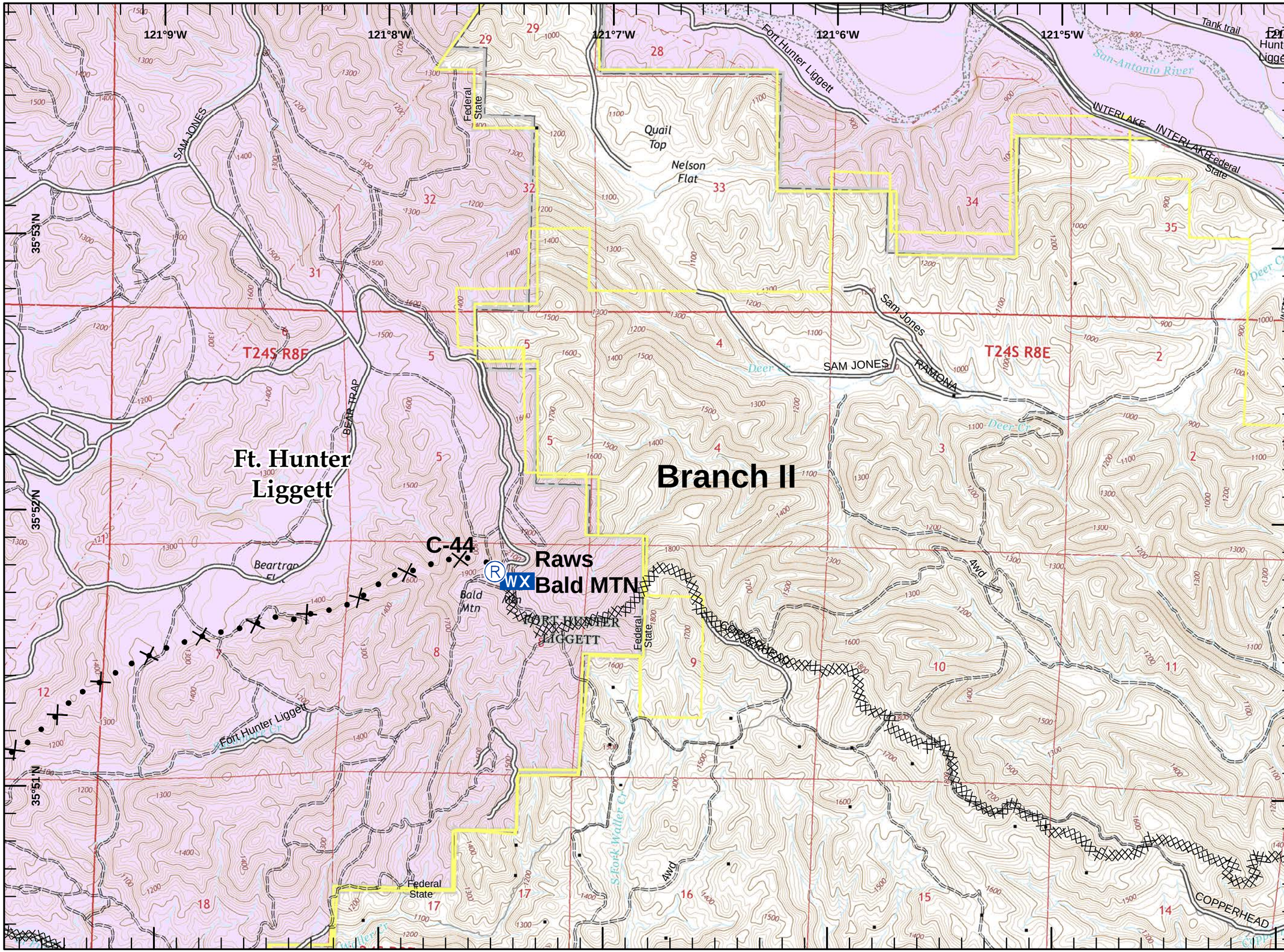

# *IAP Map*

Chimney Incident
CA-SLU-008948
August 26, 2016
0700-0700
NAD 83 Page 3 of 19

- Division
- Branch
- Drop Point
- Helispot
- Mine Hazards
- Active Mine Hazards
- Sling Site
- Repeater
- Retardant/Mud Pit
- Staging Area
- Water Source
- Hearst Water Resources
- Protected Springs
- Mobile Weather Unit
- Mine Hazard Area
- Completed Line
- Uncontrolled Fire Edge
- Completed Dozer Line
- Hand Line
- Proposed Dozer Line
- Proposed Road as Completed Line
- Road As Completed Line
- Water Line
- DOD - Ft. Hunter Liggett
- USFS
- Direct Protection Areas

| | | | |
|---|---|---|---|
| 1 | 2 | 3 | |
| 4 | 5 | 6 | 7 |
| 8 | 9 | 10 | 11 |
| 12 | 13 | 14 | 15 |
| 16 | 17 | 18 | 19 |

Miles
0 0.25 0.5

1:24,000

F.Postler IMT2
August 26, 2016
0159 Hrs

Ft. Hunter Liggett

Branch II

T24S R9E

121°4'W 121°3'W 121°2'W 121°1'W 121°0'W 120°59'W
35°53'N 35°52'N 35°51'N

# *IAP Map*

Chimney Incident
CA-SLU-008948
August 26, 2016
0700-0700
NAD 83 Page 4 of 19

- Division
- Branch
- Drop Point
- Helispot
- Mine Hazards
- Active Mine Hazards
- Sling Site
- Repeater
- Retardant/Mud Pit
- Staging Area
- Water Source
- Hearst Water Resources
- Protected Springs
- Mobile Weather Unit
- Mine Hazard Area
- Completed Line
- Uncontrolled Fire Edge
- Completed Dozer Line
- Hand Line
- Proposed Dozer Line
- Proposed Road as Completed Line
- Road As Completed Line
- Water Line
- DOD - Ft. Hunter Liggett
- USFS
- Direct Protection Areas

| | | | |
|---|---|---|---|
| 1 | 2 | 3 | |
| 4 | 5 | 6 | 7 |
| 8 | 9 | 10 | 11 |
| 12 | 13 | 14 | 15 |
| 16 | 17 | 18 | 19 |

Miles
0 0.25 0.5

1:24,000

F.Postler IMT2
August 26, 2016
0159 Hrs

Branch I

Ft. Hunter Liggett

USFS

DP-90

121°15'W 121°14'W 121°13'W T24S R7E 121°12'W 121°11'W 121°10'W

35°50'N 35°49'N 35°48'N

OLD MAN

SOUTH COAST RIDGE

SALMON CREEK

BURNETT CREEK

FORT HUNTER LIGGETT

LOS PADRES NATIONAL FOREST

MONTEREY CO
SAN LUIS OBISPO

Federal
Federal
State
Federal
State
Federal
State

Rozo Hondo Cr
Salmon Cr
Wagner Cr
Chris Flood Cr
Santa Lucia Range
Nacimiento River
Little Oak Flat
Fort Hunter Liggett
Crystal Spring

# *IAP Map*

Chimney Incident
CA-SLU-008948
August 26, 2016
0700-0700
NAD 83 Page 5 of 19

- Division
- Branch
- Drop Point
- Helispot
- Mine Hazards
- Active Mine Hazards
- Sling Site
- Repeater
- Retardant/Mud Pit
- Staging Area
- Water Source
- Hearst Water Resources
- Protected Springs
- Mobile Weather Unit
- Mine Hazard Area
- Completed Line
- Uncontrolled Fire Edge
- Completed Dozer Line
- Hand Line
- Proposed Dozer Line
- Proposed Road as Completed Line
- Road As Completed Line
- Water Line
- DOD - Ft. Hunter Liggett
- USFS
- Direct Protection Areas

| | | | |
|---|---|---|---|
| 1 | 2 | 3 | |
| 4 | 5 | 6 | 7 |
| 8 | 9 | 10 | 11 |
| 12 | 13 | 14 | 15 |
| 16 | 17 | 18 | 19 |

Miles
0 0.25 0.5

1:24,000

E.Pooler IMT2
August 26, 2016
0200 Hrs

Shut-In Dip
Long Line Only

Branch II

Bryson Staging

DP-82

Bryson Dip

Div. J

Ft. Hunter Liggett

FORT HUNTER LIGGETT

MONTEREY CO
SAN LUIS OBISPO CO

T24S R8E

121°9'W 121°8'W 121°7'W 121°6'W 121°5'W 121°4'W

35°50'N 35°49'N 35°48'N

# IAP Map

Chimney Incident
CA-SLU-008948
August 26, 2016
0700-0700
NAD 83 Page 6 of 19

- Division
- Branch
- Drop Point
- Helispot
- Mine Hazards
- Active Mine Hazards
- Sling Site
- Repeater
- Retardant/Mud Pit
- Staging Area
- Water Source
- Hearst Water Resources
- Protected Springs
- Mobile Weather Unit
- Mine Hazard Area
- Completed Line
- Uncontrolled Fire Edge
- Completed Dozer Line
- Hand Line
- Proposed Dozer Line
- Proposed Road as Completed Line
- Road As Completed Line
- Water Line
- DOD - Ft. Hunter Liggett
- USFS
- Direct Protection Areas

| | | | |
|---|---|---|---|
| 1 | 2 | 3 | |
| 4 | 5 | 6 | 7 |
| 8 | 9 | 10 | 11 |
| 12 | 13 | 14 | 15 |
| 16 | 17 | 18 | 19 |

Miles
0 0.25 0.5

1:24,000

F.Postler IMT2
August 26, 2016
0200 Hrs

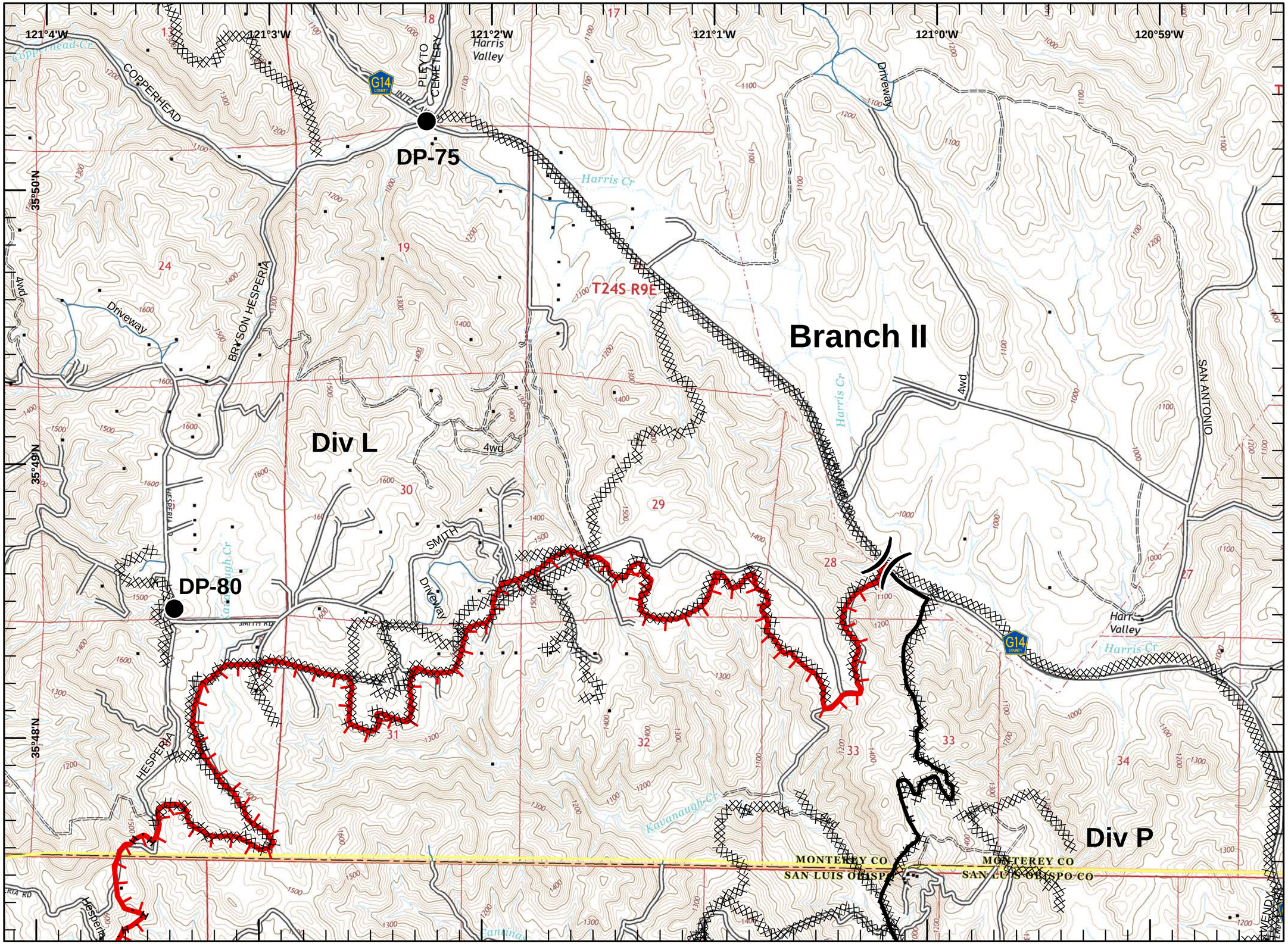

# *IAP Map*

Chimney Incident
CA-SLU-008948
August 26, 2016
0700-0700
NAD 83 Page 7 of 19

- Division
- Branch
- Drop Point
- Helispot
- Mine Hazards
- Active Mine Hazards
- Sling Site
- Repeater
- Retardant/Mud Pit
- Staging Area
- Water Source
- Hearst Water Resources
- Protected Springs
- Mobile Weather Unit
- Mine Hazard Area
- Completed Line
- Uncontrolled Fire Edge
- Completed Dozer Line
- Hand Line
- Proposed Dozer Line
- Proposed Road as Completed Line
- Road As Completed Line
- Water Line
- DOD - Ft. Hunter Liggett
- USFS
- Direct Protection Areas

| | | | |
|---|---|---|---|
| 1 | 2 | 3 | |
| 4 | 5 | 6 | 7 |
| 8 | 9 | 10 | 11 |
| 12 | 13 | 14 | 15 |
| 16 | 17 | 18 | 19 |

Miles
0 0.25 0.5

1:24,000

F.Posfer IMT2
August 26, 2016
0200 Hrs

120°58'W 120°57'W 120°56'W 120°55'W 120°54'W

35°50'N

35°49'N

35°48'N

T24S R9E

T24S R10E

LYNCH

Driveway

Lynch

Redonda Vista

REDONDA VISTA

SAN ANTONIO S

4wd

LAKEVIEW BEACH

San Antonio Dip

Lake San Antonio

Tank trail

Kemp Canyon

SAN ANTONIO

HARRIS CR

Lake San Antonio

Bee Rock Canyon

Branch II

INTERLAKE

WENDY

INTERLAKE G14

Interlake

Interlake Creek

VISTA

G14 COUNTY

# *IAP Map*

Chimney Incident
CA-SLU-008948
August 26, 2016
0700-0700
NAD 83 Page 8 of 19

- Division
- Branch
- Drop Point
- Helispot
- Mine Hazards
- Active Mine Hazards
- Sling Site
- Repeater
- Retardant/Mud Pit
- Staging Area
- Water Source
- Hearst Water Resources
- Protected Springs
- Mobile Weather Unit
- Mine Hazard Area
- Completed Line
- Uncontrolled Fire Edge
- Completed Dozer Line
- Hand Line
- Proposed Dozer Line
- Proposed Road as Completed Line
- Road As Completed Line
- Water Line
- DOD - Ft. Hunter Liggett
- USFS
- Direct Protection Areas

| | | | | |
|---|---|---|---|---|
| 1 | 2 | 3 | | |
| 4 | 5 | 6 | 7 | |
| 8 | 9 | 10 | 11 | |
| 12 | 13 | 14 | 15 | |
| 16 | 17 | 18 | 19 | |

Miles
0 0.25 0.5

1:24,000

E.Poster IMT2
August 26, 2016
0201 Hrs

121°15'W 121°14'W 121°13'W 121°12'W 121°11'W 121°10'W
35°47'N 35°46'N 35°45'N 35°44'N
T25S R7E
Chris Flood Cr
Estrada Cr
W Fork Burnett Cr
Burnett Cr
Little Burnett Cr
BURNETT CREEK
ROCKY BUTTE TRUCK
Div H
Branch I
Div G
WX

# IAP Map

Chimney Incident
CA-SLU-008948
August 26, 2016
0700-0700
NAD 83 Page 9 of 19

- Division
- Branch
- Drop Point
- Helispot
- Mine Hazards
- Active Mine Hazards
- Sling Site
- Repeater
- Retardant/Mud Pit
- Staging Area
- Water Source
- Hearst Water Resources
- Protected Springs
- Mobile Weather Unit
- Mine Hazard Area
- Completed Line
- Uncontrolled Fire Edge
- Completed Dozer Line
- H - H - Hand Line
- Proposed Dozer Line
- Proposed Road as Completed Line
- R - R - Road As Completed Line
- Water Line
- DOD - Ft. Hunter Liggett
- USFS
- Direct Protection Areas

| | | | |
|---|---|---|---|
| 1 | 2 | 3 | |
| 4 | 5 | 6 | 7 |
| 8 | 9 | 10 | 11 |
| 12 | 13 | 14 | 15 |
| 16 | 17 | 18 | 19 |

Miles
0 0.25 0.5

1:24,000

F.Postler IMT2
August 26, 2016
0201 Hrs

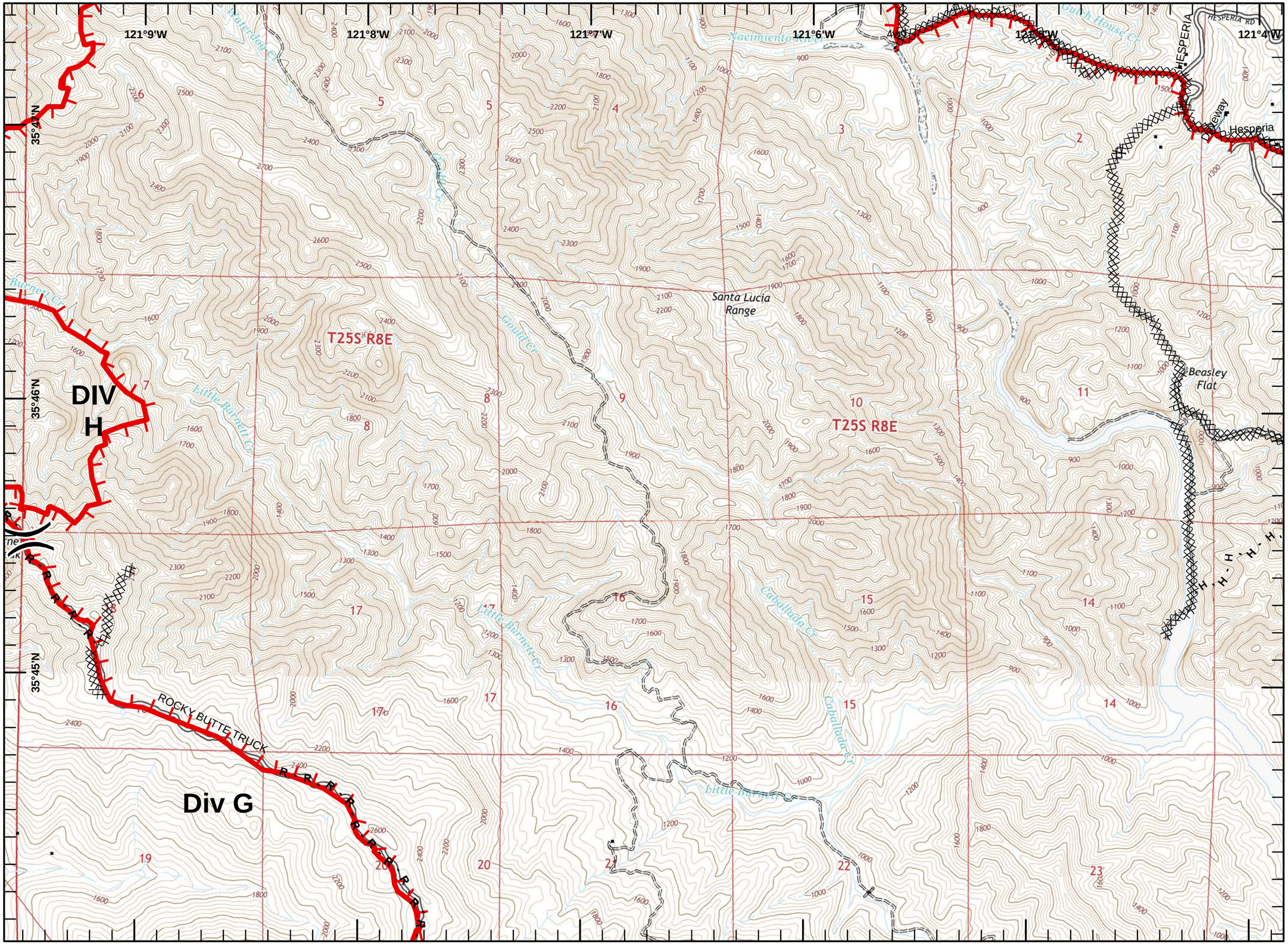

# IAP Map

Chimney Incident
CA-SLU-008948
August 26, 2016
0700-0700
NAD 83 Page 10 of 19

- Division
- Branch
- Drop Point
- Helispot
- Mine Hazards
- Active Mine Hazards
- Sling Site
- Repeater
- Retardant/Mud Pit
- Staging Area
- Water Source
- Hearst Water Resources
- Protected Springs
- Mobile Weather Unit
- Mine Hazard Area
- Completed Line
- Uncontrolled Fire Edge
- Completed Dozer Line
- Hand Line
- Proposed Dozer Line
- Proposed Road as Completed Line
- Road As Completed Line
- Water Line
- DOD - Ft. Hunter Liggett
- USFS
- Direct Protection Areas

| | | | |
|---|---|---|---|
| 1 | 2 | 3 | |
| 4 | 5 | 6 | 7 |
| 8 | 9 | 10 | 11 |
| 12 | 13 | 14 | 15 |
| 16 | 17 | 18 | 19 |

Miles
0 0.25 0.5

1:24,000

F.Postler IMT2
August 26, 2016
0201 Hrs

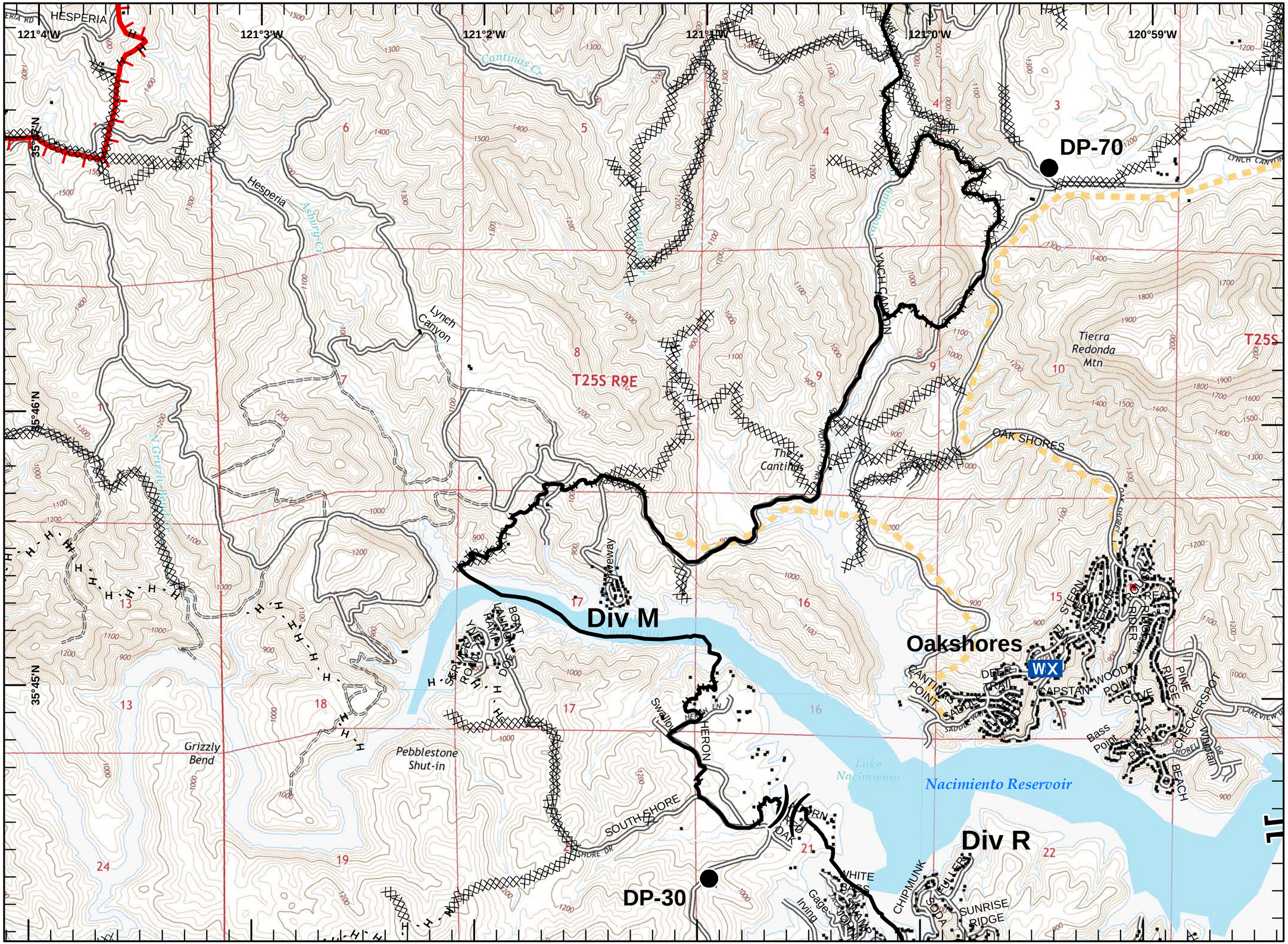

# *IAP Map*

Chimney Incident
CA-SLU-008948
August 26, 2016
0700-0700
NAD 83 Page 11 of 19

- Division
- Branch
- Drop Point
- Helispot
- Mine Hazards
- Active Mine Hazards
- Sling Site
- Repeater
- Retardant/Mud Pit
- Staging Area
- Water Source
- Hearst Water Resources
- Protected Springs
- Mobile Weather Unit
- Mine Hazard Area
- Completed Line
- Uncontrolled Fire Edge
- Completed Dozer Line
- Hand Line
- Proposed Dozer Line
- Proposed Road as Completed Line
- Road As Completed Line
- Water Line
- DOD - Ft. Hunter Liggett
- USFS
- Direct Protection Areas

| | | | |
|---|---|---|---|
| 1 | 2 | 3 | |
| 4 | 5 | 6 | 7 |
| 8 | 9 | 10 | 11 |
| 12 | 13 | 14 | 15 |
| 16 | 17 | 18 | 19 |

Miles
0 0.25 0.5

1:24,000

F.Foster IMT2
August 26, 2016
0202 Hrs

120°58'W 120°57'W 120°56'W 120°55'W 120°54'W 120°53'W
35°47'N
35°46'N
35°45'N
Interlake
Lake Creek
INTERLAKE RD G14
LYNCH CANYON
LYNCH CANYON RD
Div P
Bee Rock
TERESA
EAGLE CREEK
Sulphur Canyon
4wd
INTERLAKE RD
Driveway
INTERLAKE
DP-15
LAKESHORE
NACIMIENTO LAKE
4wd
ROAD TO BOAT LAUNCH FACILITY
TIERRA REDONDA
T25S R9E
T25S R10E
BEE ROCK RD
NACIMIENTO SHORES RD
SKYLAR
Branch II
NACIMIENTO SHORES
Nacimiento Reservoir
Lake Nacimiento
BOAT RAMP
EAGLES RIDGE CAMPGROUND
RESORT
HERITAGE FIRE ROAD
HERITAGE LOOP
SHORELINE
LAKEVIEW DR
Branch IV
4wd

# *IAP Map*

Chimney Incident
CA-SLU-008948
August 26, 2016
0700-0700
NAD 83 

- Division
- Branch
- Drop Point
- Helispot
- Mine Hazards
- Active Mine Hazards
- Sling Site
- Repeater
- Retardant/Mud Pit
- Staging Area
- Water Source
- Hearst Water Resources
- Protected Springs
- Mobile Weather Unit
- Mine Hazard Area
- Completed Line
- Uncontrolled Fire Edge
- Completed Dozer Line
- Hand Line
- Proposed Dozer Line
- Proposed Road as Completed Line
- Road As Completed Line
- Water Line
- DOD - Ft. Hunter Liggett
- USFS
- Direct Protection Areas

| | | | | |
|---|---|---|---|---|
| 1 | 2 | 3 | | |
| 4 | 5 | 6 | 7 | |
| 8 | 9 | 10 | 11 | |
| 12 | 13 | 14 | 15 | |
| 16 | 17 | 18 | 19 | |

Miles
0 0.25 0.5

1:24,000

E:Poster IMT2
August 26, 2016
0202 Hrs

121°15'W 121°14'W 121°13'W 121°12'W 121°11'W 121°10'W

35°43'N
35°42'N
35°41'N

C-50
Garrity Peak
T25S R7E
Garrity Peak
Branch I
Div G
Div E
Green Canyon
Arroyo-De-La-Laguna
Long Canyon
Arroyo Laguna
Oak Knoll Cr
BURNETT CREEK
Pine Mtn
HEARST CASTLE
DP-41
Hearst Castle
Lone Tree Hill
4wd

# *IAP Map*

Chimney Incident
CA-SLU-008948
August 26, 2016
0700-0700
NAD 83 

- Division
- Branch
- Drop Point
- Helispot
- Mine Hazards
- Active Mine Hazards
- Sling Site
- Repeater
- Retardant/Mud Pit
- Staging Area
- Water Source
- Hearst Water Resources
- Protected Springs
- Mobile Weather Unit
- Mine Hazard Area
- Completed Line
- Uncontrolled Fire Edge
- Completed Dozer Line
- Hand Line
- Proposed Dozer Line
- Proposed Road as Completed Line
- Road As Completed Line
- Water Line
- DOD - Ft. Hunter Liggett
- USFS
- Direct Protection Areas

| | | | |
|---|---|---|---|
| 1 | 2 | 3 | |
| 4 | 5 | 6 | 7 |
| 8 | 9 | 10 | 11 |
| 12 | 13 | 14 | 15 |
| 16 | 17 | 18 | 19 |

Miles
0 0.25 0.5

1:24,000

E.Pooler IMT2
August 26, 2016
0203 Hrs

121°9'W 121°8'W 121°7'W 121°6'W 121°5'W 121°4'W
35°44'N 35°43'N 35°42'N 35°41'N
T25S R8E
Burnett Peak
Spanish Cabin Cr
Tobacco Cr
Pine Mtn
Red Rock
Little Pico Cr
Almaden Flats
HEARST RANCH
ROCKY BUTTE TRUCK
DP-42
DP-40
DP-43
DP-45
H-2
Mine Hazard Area

# IAP Map

Chimney Incident
CA-SLU-008948
August 26, 2016
0700-0700
NAD 83 Page 14 of 19

- Division
- Branch
- Drop Point
- Helispot
- Mine Hazards
- Active Mine Hazards
- Sling Site
- Repeater
- Retardant/Mud Pit
- Staging Area
- Water Source
- Hearst Water Resources
- Protected Springs
- Mobile Weather Unit
- Mine Hazard Area
- Completed Line
- Uncontrolled Fire Edge
- Completed Dozer Line
- H - H - Hand Line
- Proposed Dozer Line
- Proposed Road as Completed Line
- R - R - Road As Completed Line
- Water Line
- DOD - Ft. Hunter Liggett
- USFS
- Direct Protection Areas

| | | | |
|---|---|---|---|
| 1 | 2 | 3 | |
| 4 | 5 | 6 | 7 |
| 8 | 9 | 10 | 11 |
| 12 | 13 | 14 | 15 |
| 16 | 17 | 18 | 19 |

Miles
0 0.25 0.5

1:24,000

F.Postler IMT2
August 26, 2016
0203 Hrs

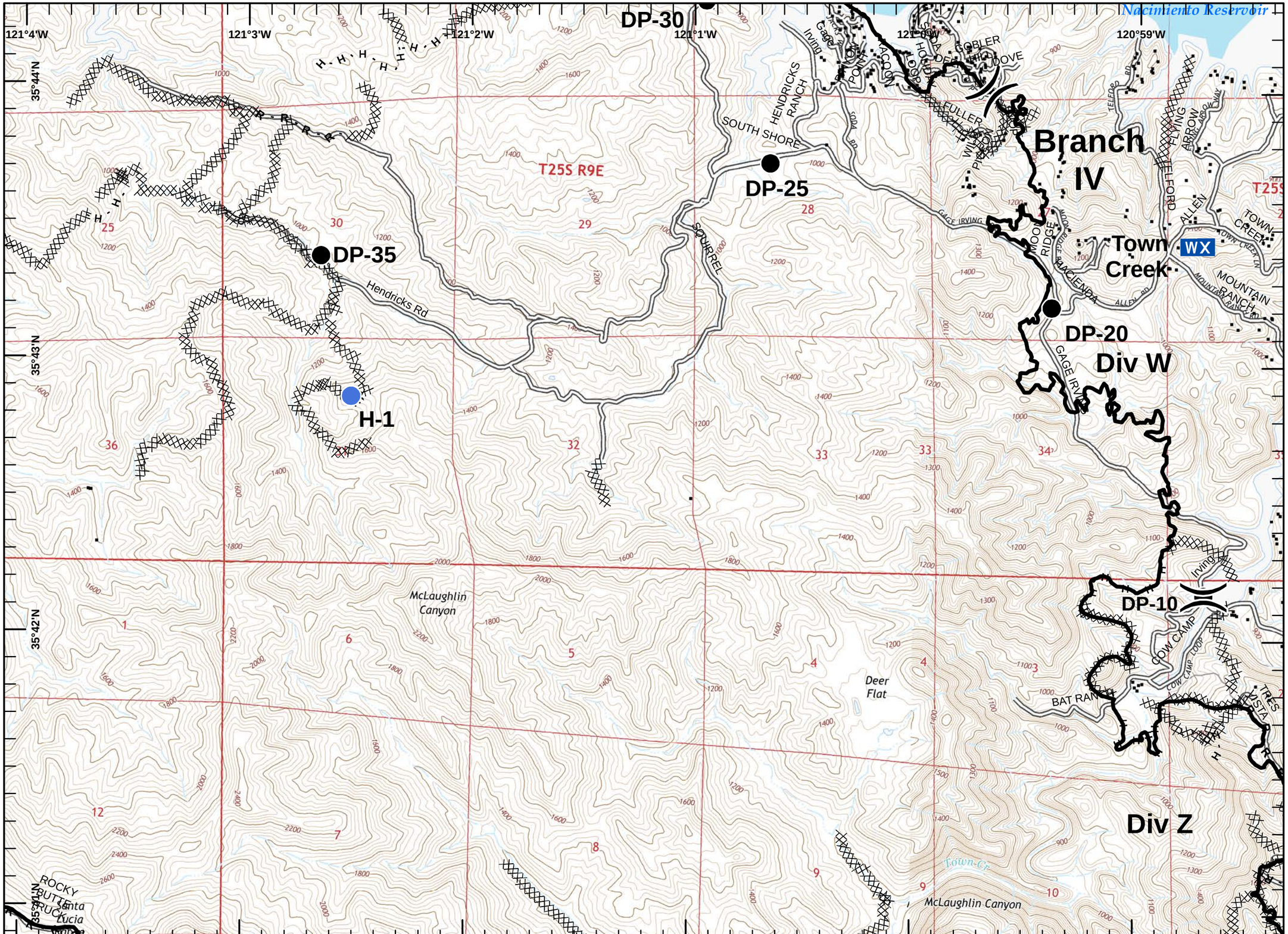

# *IAP Map*

Chimney Incident
CA-SLU-008948
August 26, 2016
0700-0700
NAD 83 Page 15 of 19

- Division
- Branch
- Drop Point
- Helispot
- Mine Hazards
- Active Mine Hazards
- Sling Site
- Repeater
- Retardant/Mud Pit
- Staging Area
- Water Source
- Hearst Water Resources
- Protected Springs
- Mobile Weather Unit
- Mine Hazard Area
- Completed Line
- Uncontrolled Fire Edge
- Completed Dozer Line
- Hand Line
- Proposed Dozer Line
- Proposed Road as Completed Line
- Road As Completed Line
- Water Line
- DOD - Ft. Hunter Liggett
- USFS
- Direct Protection Areas

| | | | | |
|---|---|---|---|---|
| 1 | 2 | 3 | | |
| 4 | 5 | 6 | 7 | |
| 8 | 9 | 10 | 11 | |
| 12 | 13 | 14 | 15 | |
| 16 | 17 | 18 | 19 | |

Miles
0 0.25 0.5

1:24,000

F.Posfer IMT2
August 26, 2016
0203 Hrs

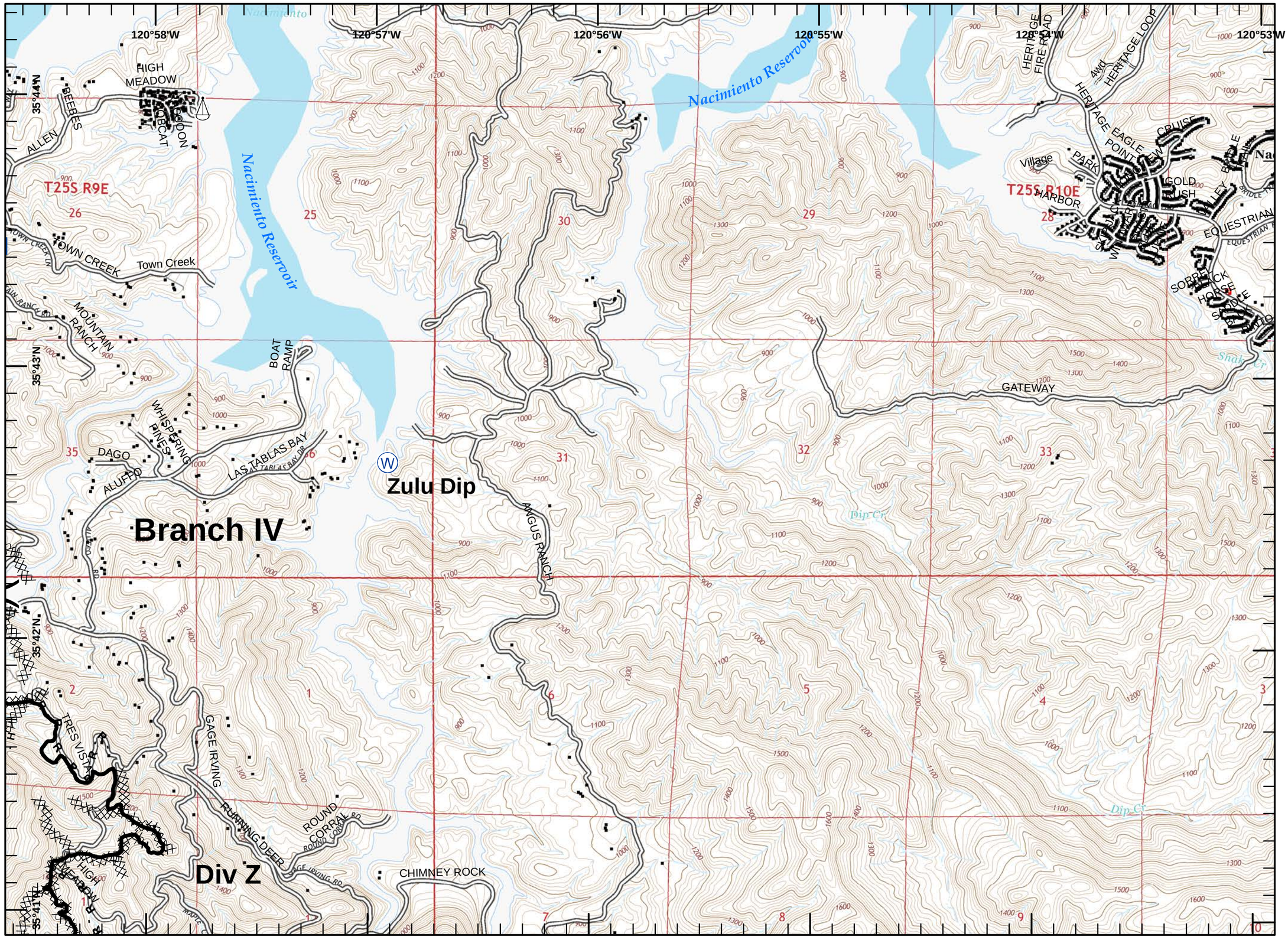

# IAP Map

Chimney Incident
CA-SLU-008948
August 26, 2016
0700-0700
NAD 83 Page 16 of 19

- Division
- Branch
- Drop Point
- Helispot
- Mine Hazards
- Active Mine Hazards
- Sling Site
- Repeater
- Retardant/Mud Pit
- Staging Area
- Water Source
- Hearst Water Resources
- Protected Springs
- Mobile Weather Unit
- Mine Hazard Area
- Completed Line
- Uncontrolled Fire Edge
- Completed Dozer Line
- Hand Line
- Proposed Dozer Line
- Proposed Road as Completed Line
- Road As Completed Line
- Water Line
- DOD - Ft. Hunter Liggett
- USFS
- Direct Protection Areas

| | | | |
|---|---|---|---|
| 1 | 2 | 3 | |
| 4 | 5 | 6 | 7 |
| 8 | 9 | 10 | 11 |
| 12 | 13 | 14 | 15 |
| 16 | 17 | 18 | 19 |

Miles
0 0.25 0.5

1:24,000

F.Postler IMT2
August 26, 2016
0204 Hrs

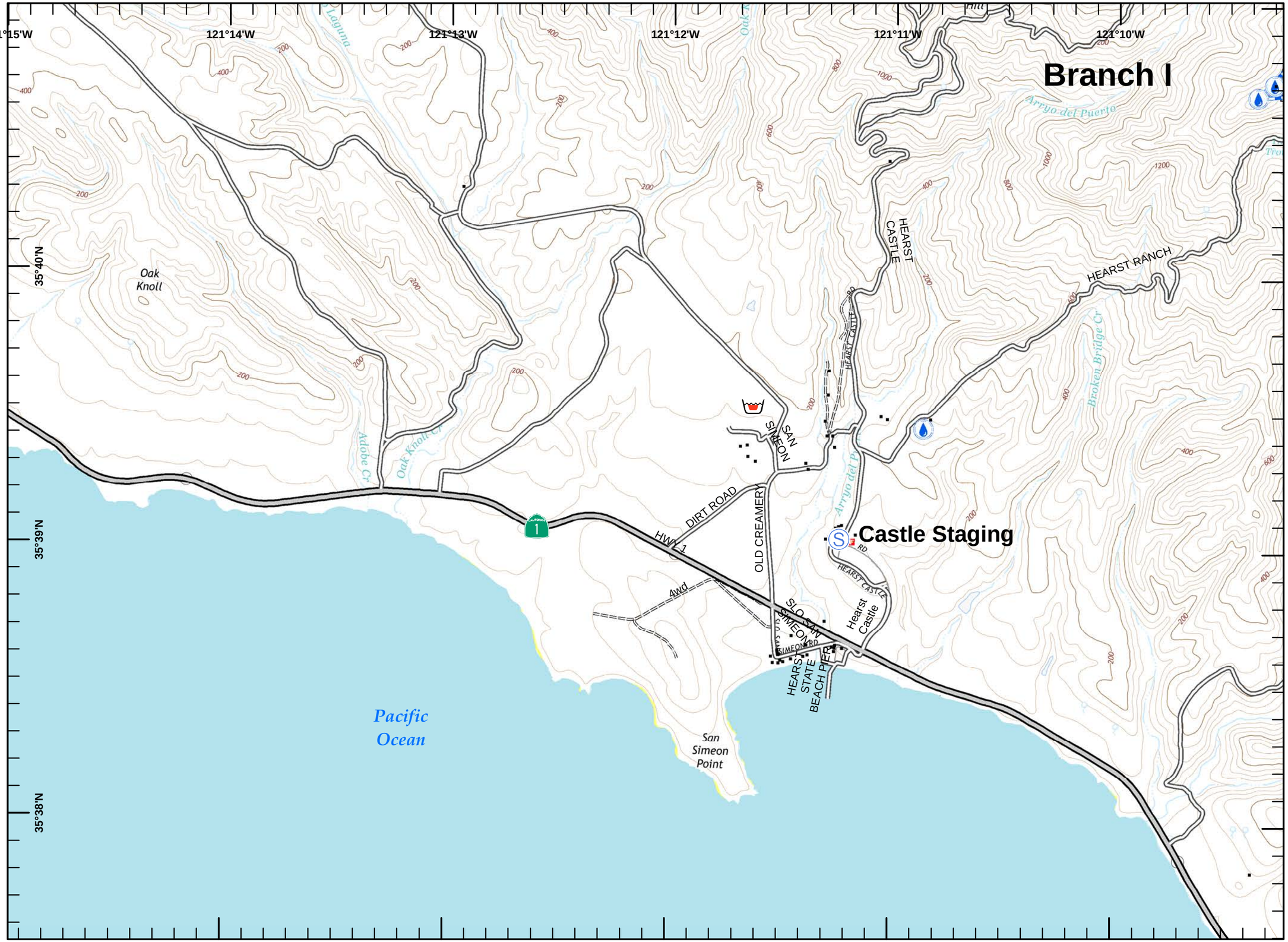

# *IAP Map*

Chimney Incident
CA-SLU-008948
August 26, 2016
0700-0700
NAD 83 Page 17 of 19

- Division
- Branch
- Drop Point
- Helispot
- Mine Hazards
- Active Mine Hazards
- Sling Site
- Repeater
- Retardant/Mud Pit
- Staging Area
- Water Source
- Hearst Water Resources
- Protected Springs
- Mobile Weather Unit
- Mine Hazard Area
- Completed Line
- Uncontrolled Fire Edge
- Completed Dozer Line
- Hand Line
- Proposed Dozer Line
- Proposed Road as Completed Line
- Road As Completed Line
- Water Line
- DOD - Ft. Hunter Liggett
- USFS
- Direct Protection Areas

| | | | | |
|---|---|---|---|---|
| 1 | 2 | 3 | | |
| 4 | 5 | 6 | 7 | |
| 8 | 9 | 10 | 11 | |
| 12 | 13 | 14 | 15 | |
| 16 | 17 | 18 | 19 | |

Miles
0 0.25 0.5

1:24,000

F.Postler IMT2
August 26, 2016
0204 Hrs

35°41'N
35°40'N
35°39'N
35°38'N
121°9'W
121°8'W
121°7'W
121°6'W
121°5'W
121°4'W

Branch I
Branch IV
Div D
DP-45
T26S R8E
Rocky Ranch
Hearst Ranch
Three Troughs
Three Troughs Falls
Little Pico Cr
N Fork Pico Cr
S Fork Pico Cr
Black Oak Mtn
Middle Ridge
Red Mtn
Flats
NOEL
RED MOUNTAIN
PUMA
KEYSTONE MINE
4WD
Van Gordon Cr

# IAP Map

Chimney Incident
CA-SLU-008948
August 26, 2016
0700-0700
NAD 83 Page 18 of 19

- Division
- Branch
- Drop Point
- Helispot
- Mine Hazards
- Active Mine Hazards
- Sling Site
- Repeater
- Retardant/Mud Pit
- Staging Area
- Water Source
- Hearst Water Resources
- Protected Springs
- Mobile Weather Unit
- Mine Hazard Area
- Completed Line
- Uncontrolled Fire Edge
- Completed Dozer Line
- Hand Line
- Proposed Dozer Line
- Proposed Road as Completed Line
- Road As Completed Line
- Water Line
- DOD - Ft. Hunter Liggett
- USFS
- Direct Protection Areas

| | | | |
|---|---|---|---|
| 1 | 2 | 3 | |
| 4 | 5 | 6 | 7 |
| 8 | 9 | 10 | 11 |
| 12 | 13 | 14 | 15 |
| 16 | 17 | 18 | 19 |

Miles
0 0.25 0.5

1:24,000

F.Postler IMT2
August 26, 2016
0204 Hrs

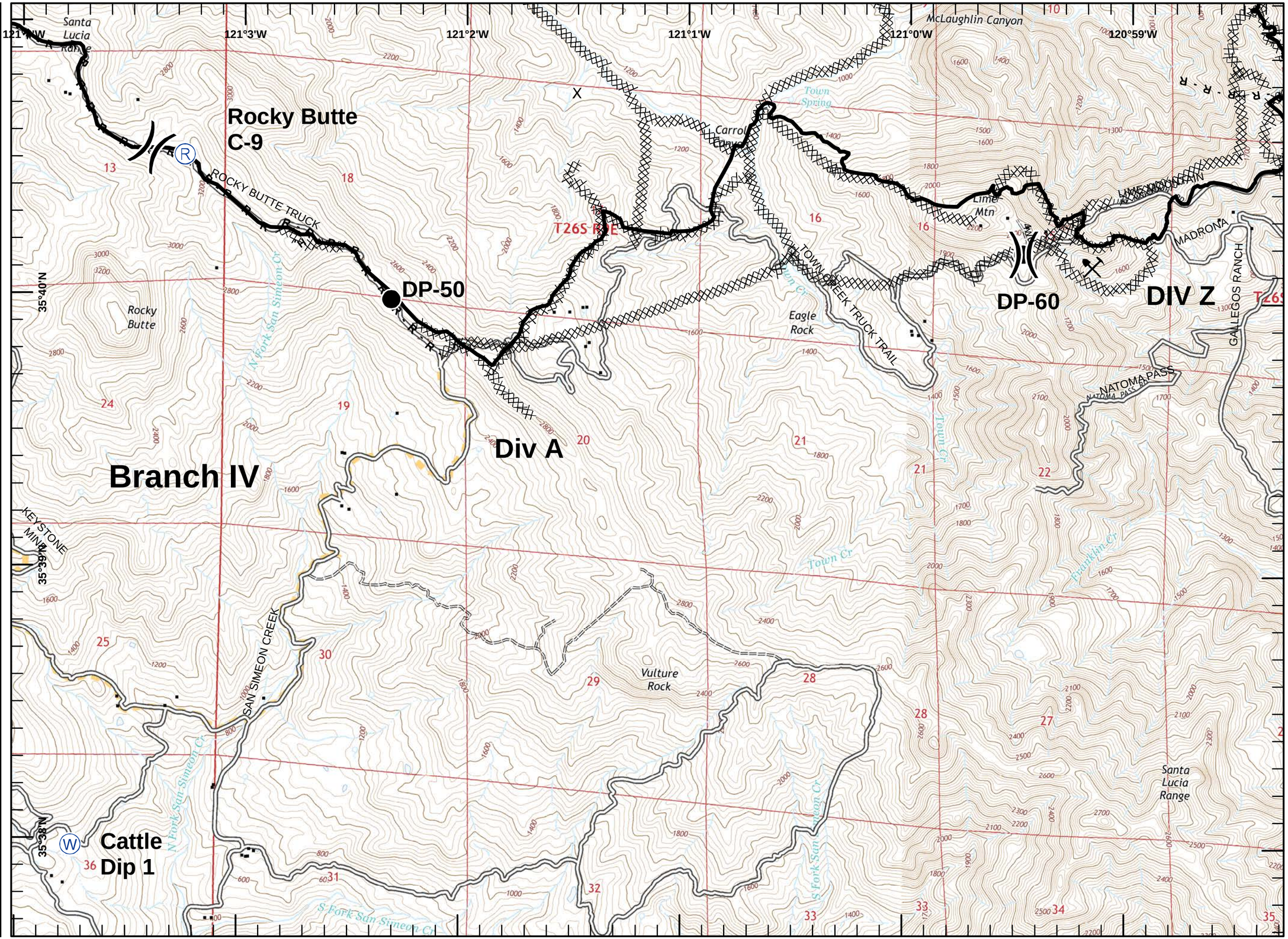

# *IAP Map*

Chimney Incident
CA-SLU-008948
August 26, 2016
0700-0700
NAD 83 Page 19 of 19

- Division
- Branch
- Drop Point
- Helispot
- Mine Hazards
- Active Mine Hazards
- Sling Site
- Repeater
- Retardant/Mud Pit
- Staging Area
- Water Source
- Hearst Water Resources
- Protected Springs
- Mobile Weather Unit
- Mine Hazard Area
- Completed Line
- Uncontrolled Fire Edge
- Completed Dozer Line
- Hand Line
- Proposed Dozer Line
- Proposed Road as Completed Line
- Road As Completed Line
- Water Line
- DOD - Ft. Hunter Liggett
- USFS
- Direct Protection Areas

| | | | |
|---|---|---|---|
| 1 | 2 | 3 | |
| 4 | 5 | 6 | 7 |
| 8 | 9 | 10 | 11 |
| 12 | 13 | 14 | 15 |
| 16 | 17 | 18 | 19 |

Miles
0 0.25 0.5

1:24,000

F.Postler IMT2
August 26, 2016
0205 Hrs

Branch IV

Las Tablas

WX

T26S R9E

T26S R10E

35°41'N

35°39'N

35°38'N

120°58'W

120°57'W

120°56'W

120°55'W

120°54'W

120°53'W

HIGH MEADOW

MAPLE CANYON

RUNNING DEER

IRVING GAGE

ANGUS RANCH

LIMEKILN

CHIMNEY ROCK

CHIMNEY ROCK RD

Fawn

FAWN LN

GALLEGOS RANCH RD

SUNNY GLENN

CHARCOAL GLEN

FALLEN LEAF

FALLEN LEAF LN

REED

REED LN

CAMP NATOMA

CAMP NATOMA NORTH

Camp Natoma

CYPRESS MOUNTAIN

Las Tablas Cr

Driveway

CHIMNEY ROCK

CHIMNEY ROCK RD