IAP Map

Chimney Incident
CA-SLU-008948
August 24, 2016
0700-0700
NAD 83 Index of 19

- Division
- Branch
- Drop Point
- Helispot
- Mine Hazards
- Active Mine Hazards
- Sling Site
- Repeater
- Retardant/Mud Pit
- Staging Area
- Water Source
- Hearst Water Resources
- Protected Springs
- Mobile Weather Unit
- Mine Hazard Area
- Completed Line
- Uncontrolled Fire Edge
- Completed Dozer Line
- Hand Line
- Proposed Dozer Line
- Proposed Road as Completed Line
- Road As Completed Line
- Water Line

1	2	3	
4	5	6	7
8	9	10	11
12	13	14	15
16	17	18	19

Miles
0 1 2

1:130,000

E.Postler IMT2
August 24, 2016
0209 Hrs

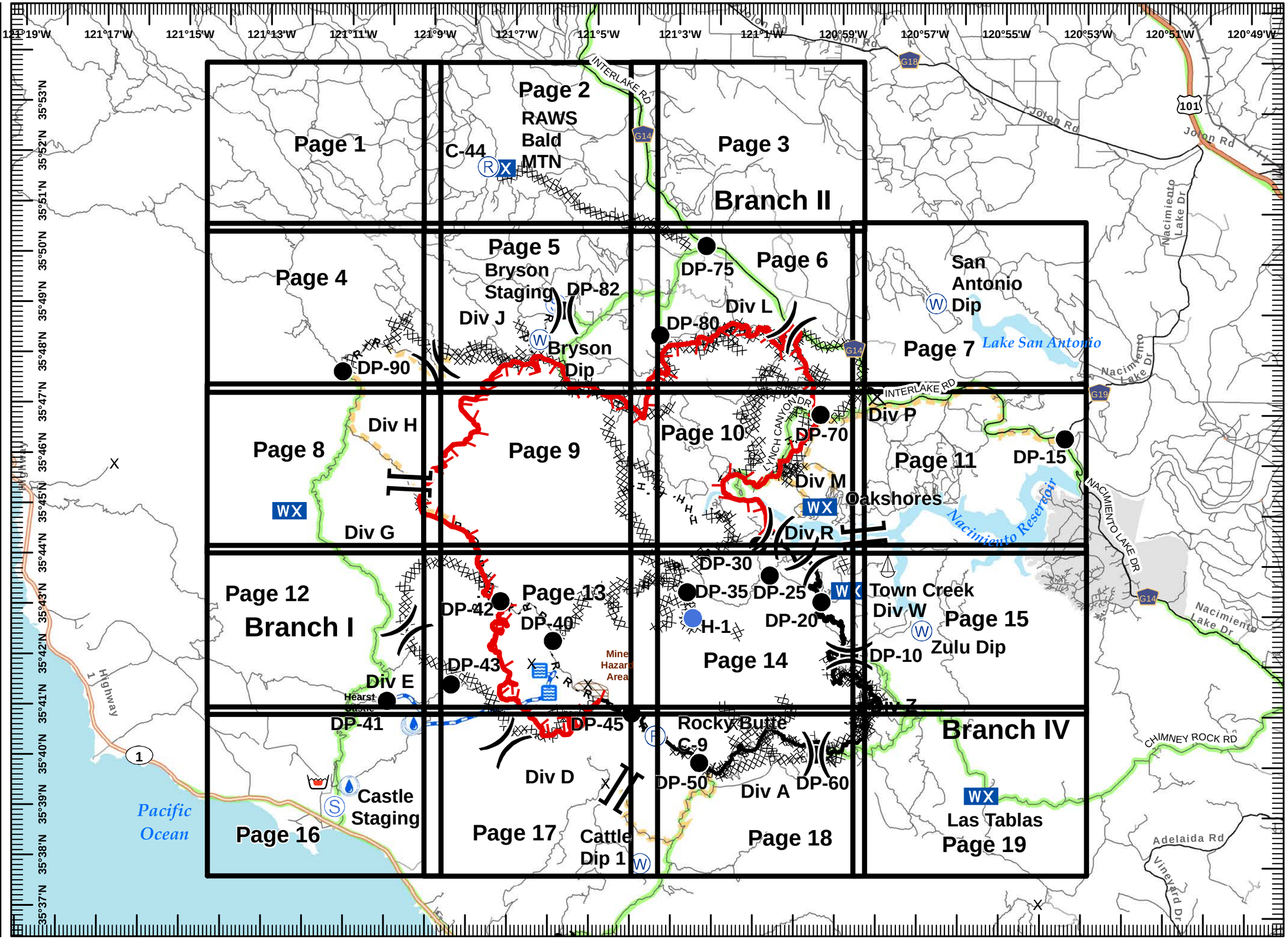

IAP Map

Chimney Incident
CA-SLU-008948

August 24, 2016
0700-0700
NAD 83 Page 1 of 19

- Division
- Branch
- Drop Point
- Helispot
- Mine Hazards
- Active Mine Hazards
- Sling Site
- Repeater
- Retardant/Mud Pit
- Staging Area
- Water Source
- Hearst Water Resources
- Protected Springs
- Mobile Weather Unit
- Mine Hazard Area
- Completed Line
- Uncontrolled Fire Edge
- Completed Dozer Line
- Hand Line
- Proposed Dozer Line
- Proposed Road as Completed Line
- Road As Completed Line
- Water Line

1	2	3	
4	5	6	7
8	9	10	11
12	13	14	15
16	17	18	19

Miles
0 0.25 0.5

1:24,000

F.Pontier IMT2
August 24, 2016
0209 Hrs

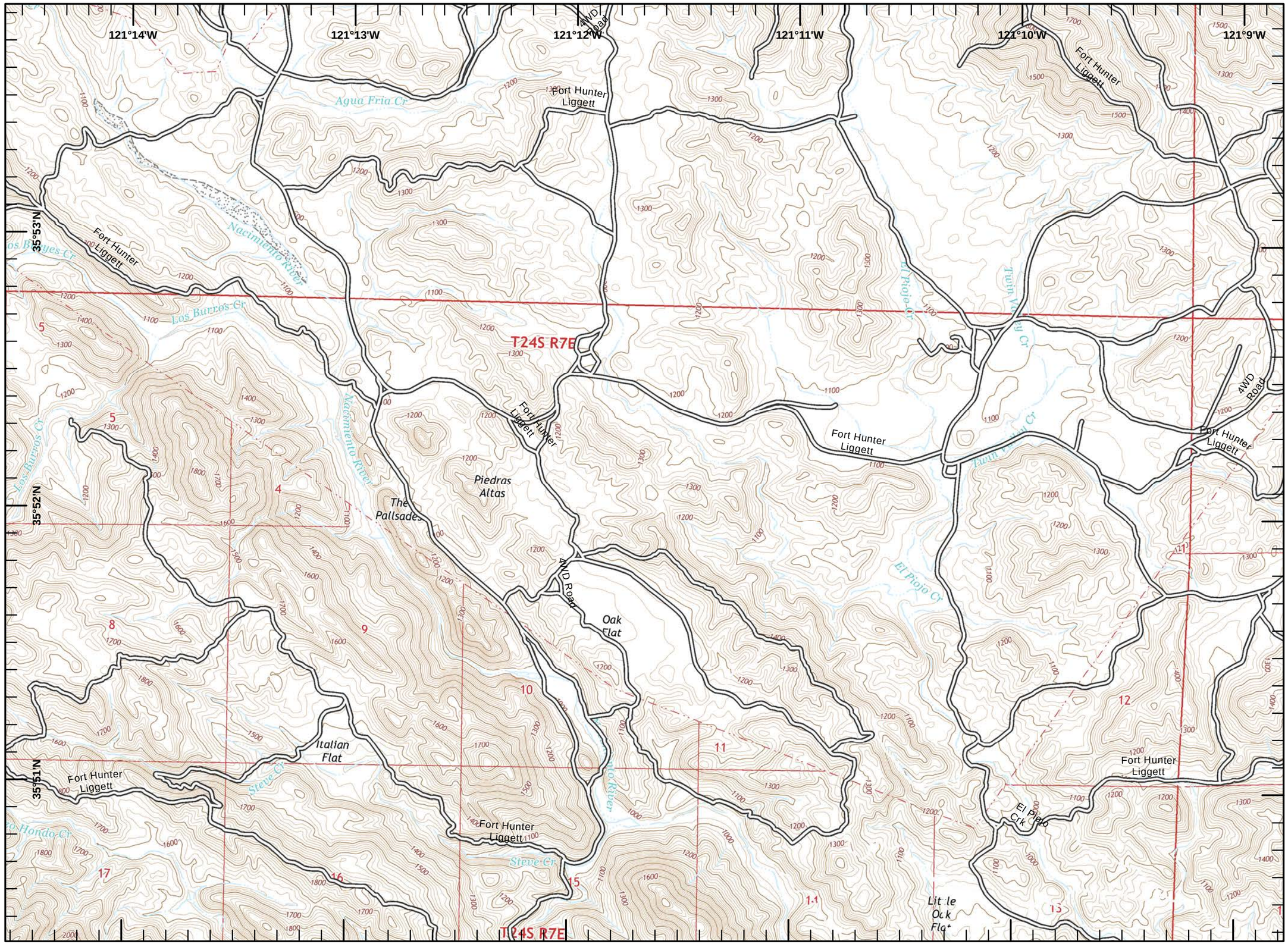

IAP Map

Chimney Incident
CA-SLU-008948
August 24, 2016
0700-0700
NAD 83 Page 2 of 19

- Division
- Branch
- Drop Point
- Helispot
- Mine Hazards
- Active Mine Hazards
- Sling Site
- Repeater
- Retardant/Mud Pit
- Staging Area
- Water Source
- Hearst Water Resources
- Protected Springs
- Mobile Weather Unit
- Mine Hazard Area
- Completed Line
- Uncontrolled Fire Edge
- Completed Dozer Line
- Hand Line
- Proposed Dozer Line
- Proposed Road as Completed Line
- Road As Completed Line
- Water Line

1	2	3	
4	5	6	7
8	9	10	11
12	13	14	15
16	17	18	19

Miles
0 0.25 0.5

1:24,000

F.Pontier IMT2
August 24, 2016
0210 Hrs

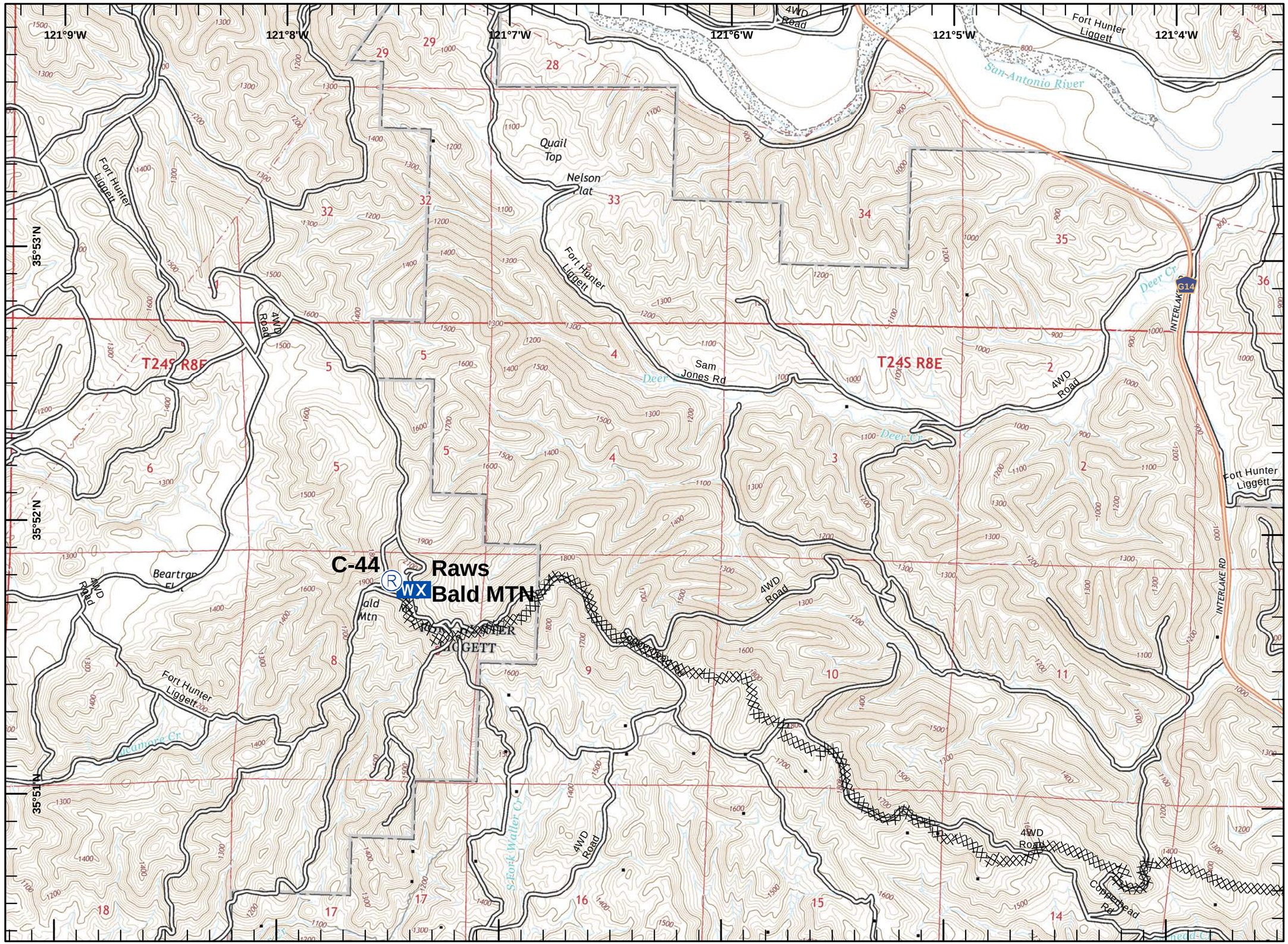

IAP Map

Chimney Incident
CA-SLU-008948
August 24, 2016
0700-0700
NAD 83 Page 3 of 19

- Division
- Branch
- Drop Point
- Helispot
- Mine Hazards
- Active Mine Hazards
- Sling Site
- Repeater
- Retardant/Mud Pit
- Staging Area
- Water Source
- Hearst Water Resources
- Protected Springs
- Mobile Weather Unit
- Mine Hazard Area
- Completed Line
- Uncontrolled Fire Edge
- Completed Dozer Line
- Hand Line
- Proposed Dozer Line
- Proposed Road as Completed Line
- Road As Completed Line
- Water Line

1	2	3	
4	5	6	7
8	9	10	11
12	13	14	15
16	17	18	19

Miles
0 0.25 0.5

1:24,000

E:Poster IMT2
August 24, 2016
0210 Hrs

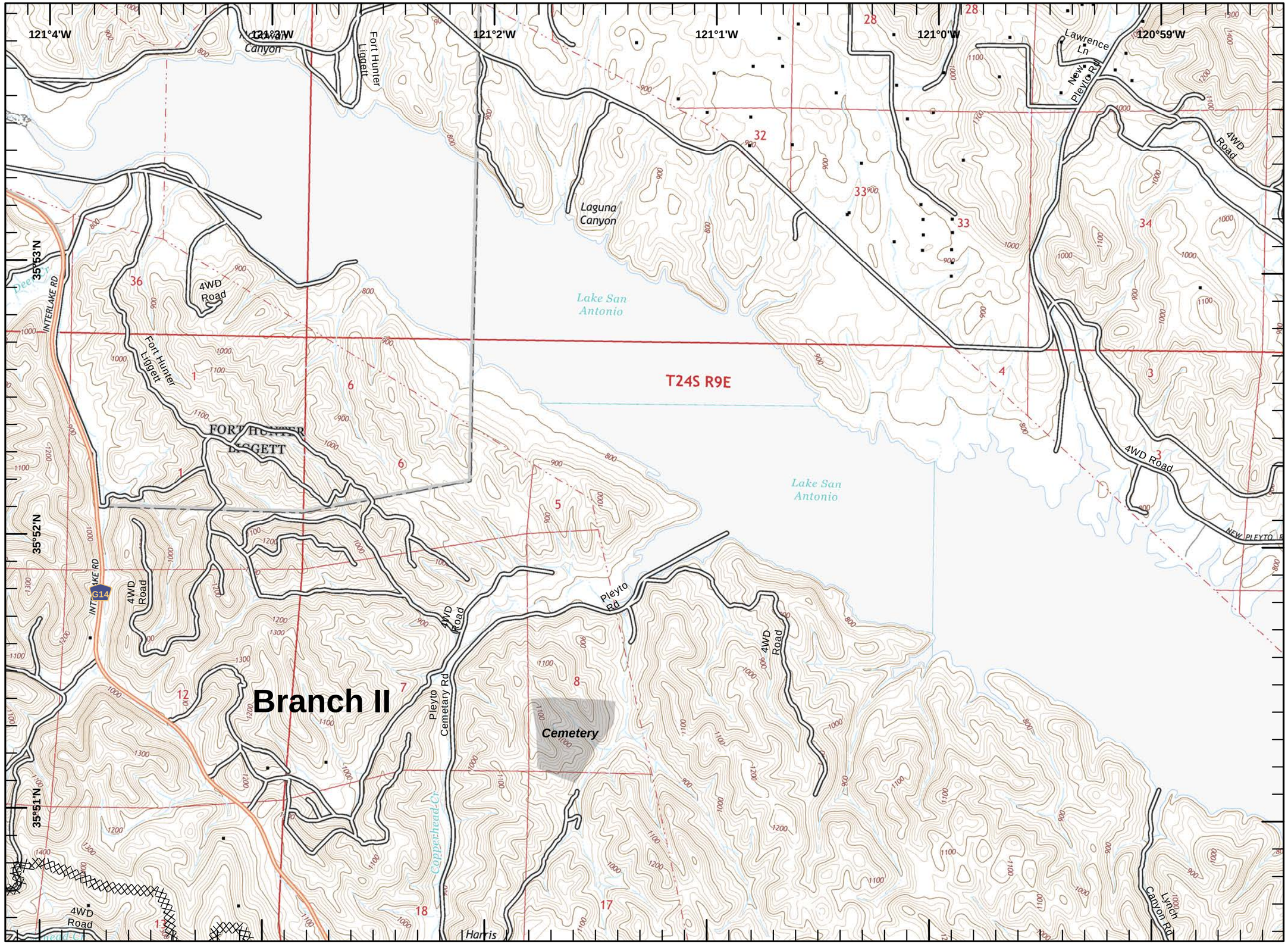

IAP Map

Chimney Incident
CA-SLU-008948
August 24, 2016
0700-0700
NAD 83 Page 4 of 19

- Division
- Branch
- Drop Point
- Helispot
- Mine Hazards
- Active Mine Hazards
- Sling Site
- Repeater
- Retardant/Mud Pit
- Staging Area
- Water Source
- Hearst Water Resources
- Protected Springs
- Mobile Weather Unit
- Mine Hazard Area
- Completed Line
- Uncontrolled Fire Edge
- Completed Dozer Line
- H - H Hand Line
- Proposed Dozer Line
- Proposed Road as Completed Line
- R - R Road As Completed Line
- Water Line

1	2	3	
4	5	6	7
8	9	10	11
12	13	14	15
16	17	18	19

Miles
0 0.25 0.5

1:24,000

E:Poster IMT2
August 24, 2016
0210 Hrs

IAP Map

Chimney Incident
CA-SLU-008948
August 24, 2016
0700-0700
NAD 83 Page 5 of 19

- Division
- Branch
- Drop Point
- Helispot
- Mine Hazards
- Active Mine Hazards
- Sling Site
- Repeater
- Retardant/Mud Pit
- Staging Area
- Water Source
- Hearst Water Resources
- Protected Springs
- Mobile Weather Unit
- Mine Hazard Area
- Completed Line
- Uncontrolled Fire Edge
- Completed Dozer Line
- Hand Line
- Proposed Dozer Line
- Proposed Road as Completed Line
- Road As Completed Line
- Water Line

1	2	3	
4	5	6	7
8	9	10	11
12	13	14	15
16	17	18	19

Miles
0 0.25 0.5

1:24,000

F.Postler IMT2
August 24, 2016
0211 Hrs

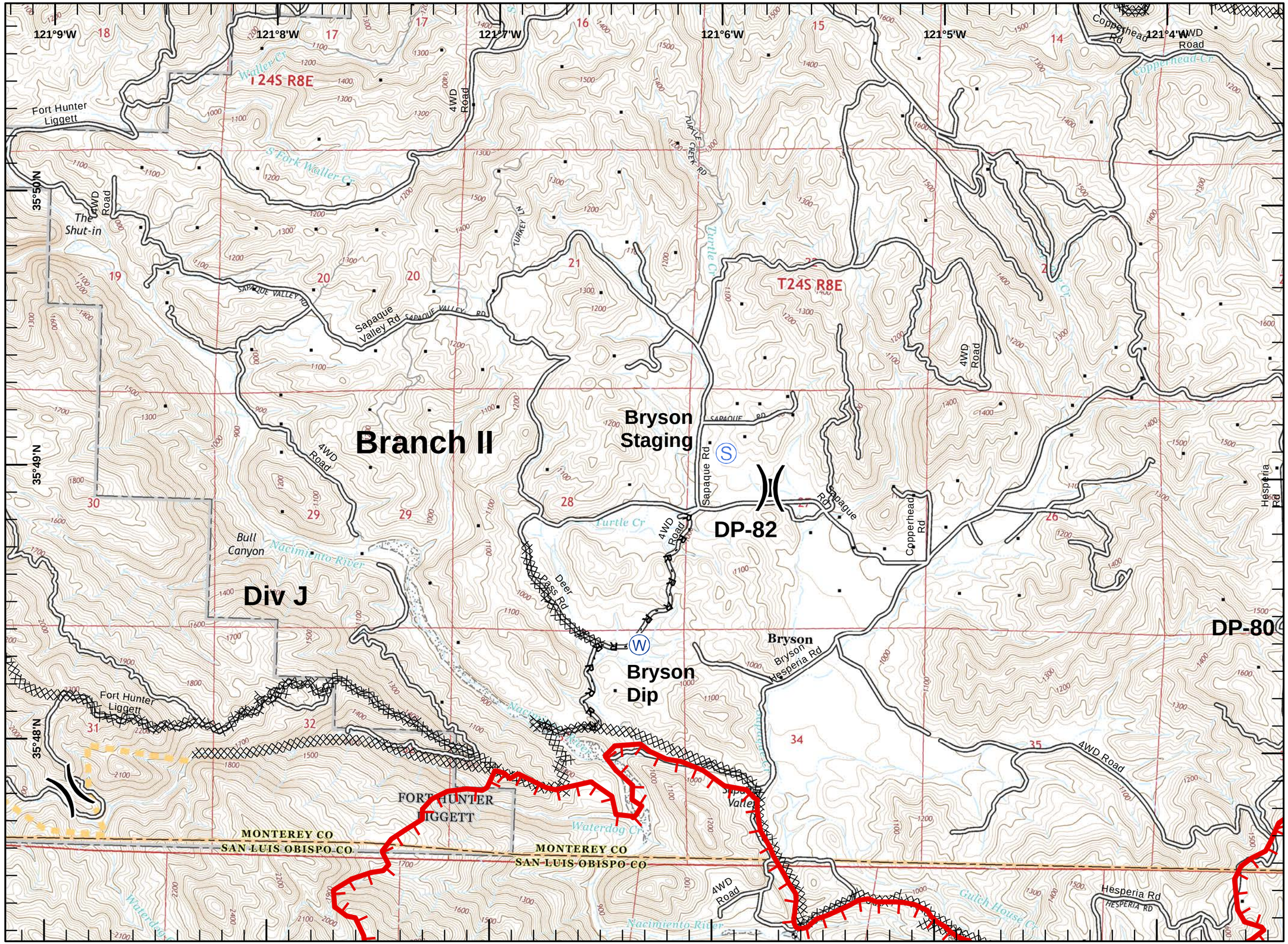

IAP Map

Chimney Incident
CA-SLU-008948
August 24, 2016
0700-0700
NAD 83 Page 6 of 19

- Division
- Branch
- Drop Point
- Helispot
- Mine Hazards
- Active Mine Hazards
- Sling Site
- Repeater
- Retardant/Mud Pit
- Staging Area
- Water Source
- Hearst Water Resources
- Protected Springs
- Mobile Weather Unit
- Mine Hazard Area
- Completed Line
- Uncontrolled Fire Edge
- Completed Dozer Line
- Hand Line
- Proposed Dozer Line
- Proposed Road as Completed Line
- Road As Completed Line
- Water Line

1	2	3	
4	5	6	7
8	9	10	11
12	13	14	15
16	17	18	19

Miles
0 0.25 0.5

1:24,000

F.Postler IMT2
August 24, 2016
0211 Hrs

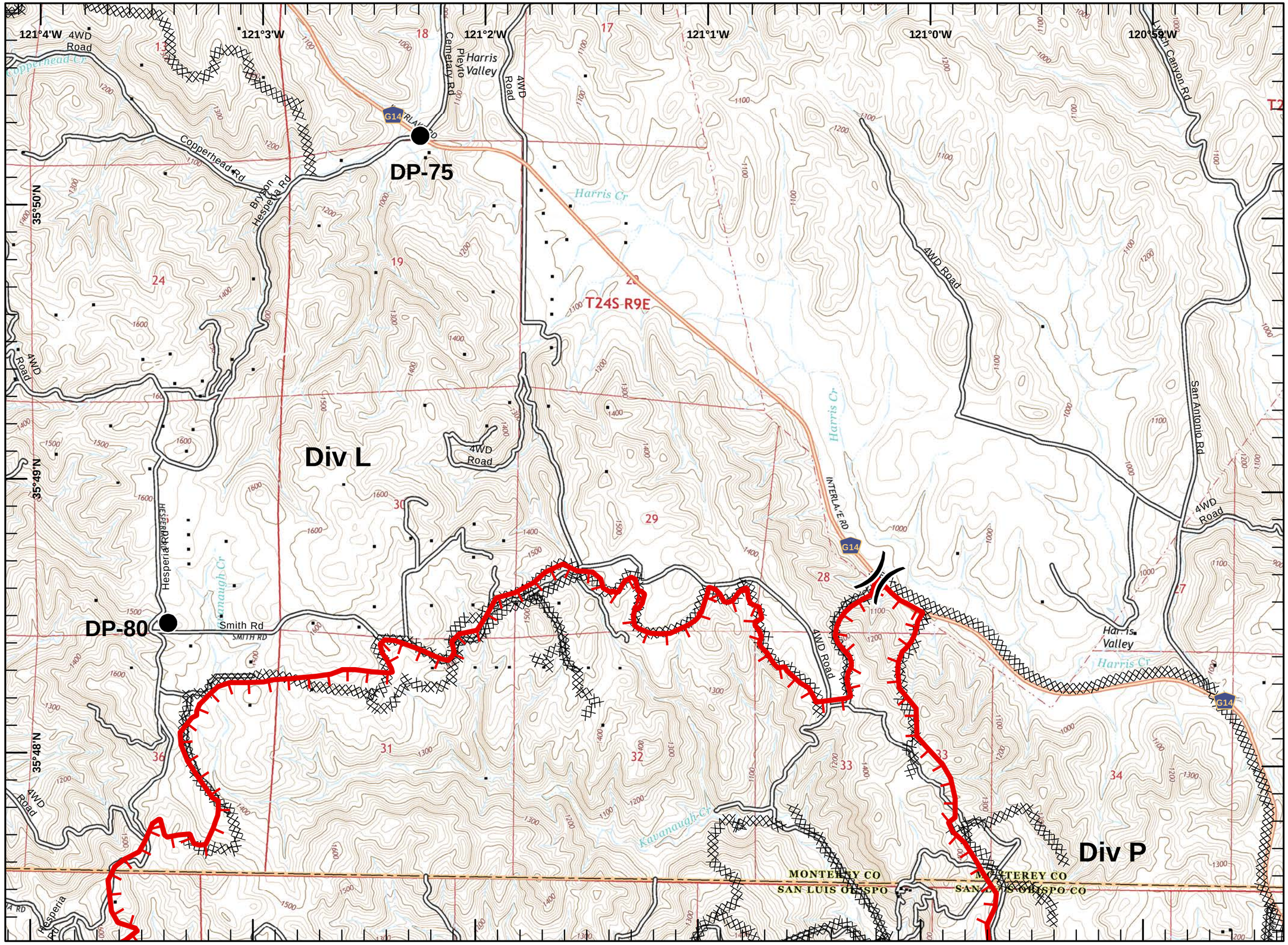

IAP Map

Chimney Incident
CA-SLU-008948
August 24, 2016
0700-0700
NAD 83 Page 7 of 19

- Division
- Branch
- Drop Point
- Helispot
- Mine Hazards
- Active Mine Hazards
- Sling Site
- Repeater
- Retardant/Mud Pit
- Staging Area
- Water Source
- Hearst Water Resources
- Protected Springs
- Mobile Weather Unit
- Mine Hazard Area
- Completed Line
- Uncontrolled Fire Edge
- Completed Dozer Line
- Hand Line
- Proposed Dozer Line
- Proposed Road as Completed Line
- Road As Completed Line
- Water Line

1	2	3	
4	5	6	7
8	9	10	11
12	13	14	15
16	17	18	19

Miles
0 0.25 0.5

1:24,000

E.Poster IMT2
August 24, 2016
0211 Hrs

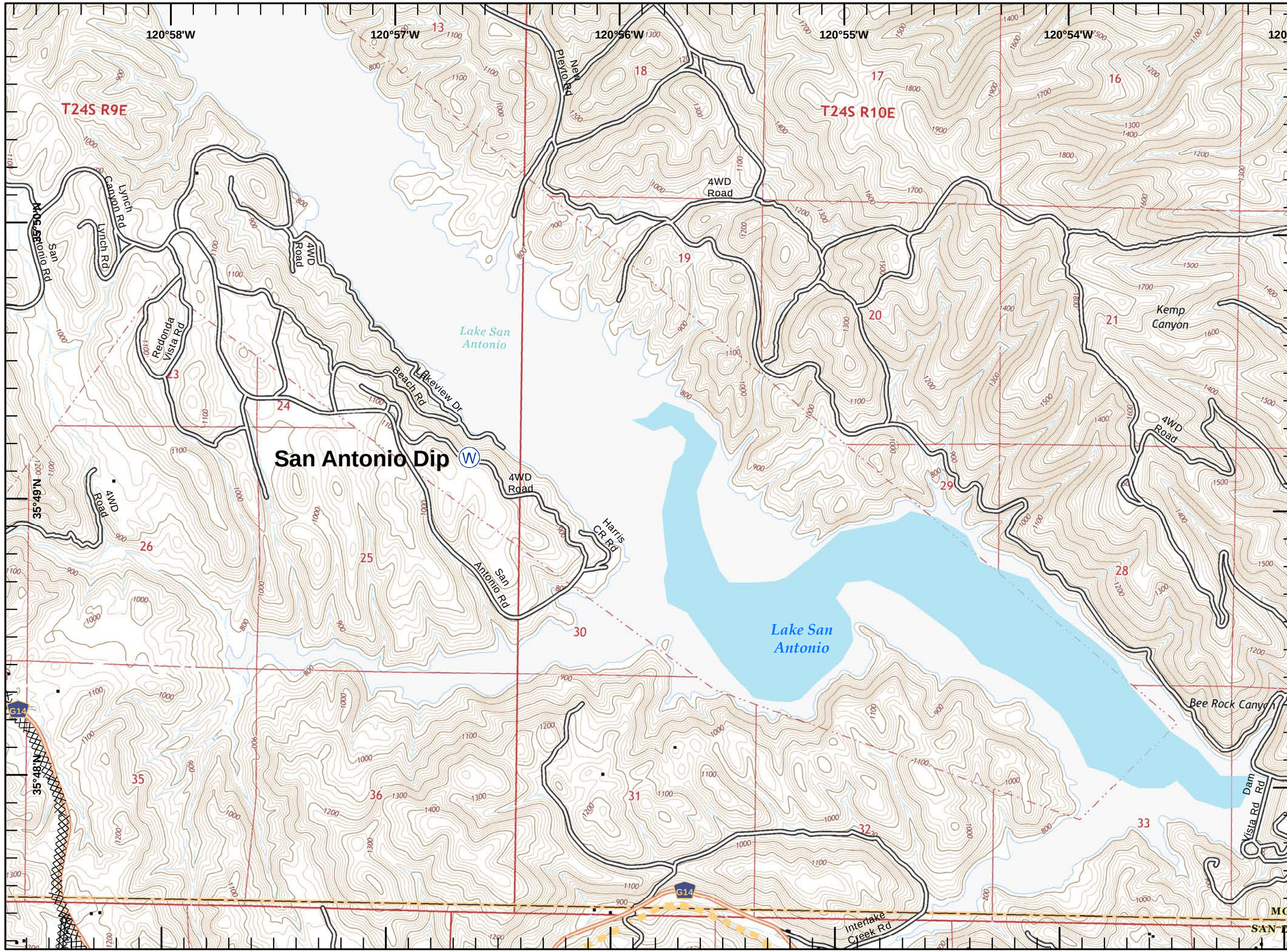

IAP Map

Chimney Incident
CA-SLU-008948
August 24, 2016
0700-0700
NAD 83 Page 8 of 19

- Division
- Branch
- Drop Point
- Helispot
- Mine Hazards
- Active Mine Hazards
- Sling Site
- Repeater
- Retardant/Mud Pit
- Staging Area
- Water Source
- Hearst Water Resources
- Protected Springs
- Mobile Weather Unit
- Mine Hazard Area
- Completed Line
- Uncontrolled Fire Edge
- Completed Dozer Line
- Hand Line
- Proposed Dozer Line
- Proposed Road as Completed Line
- Road As Completed Line
- Water Line

1	2	3	
4	5	6	7
8	9	10	11
12	13	14	15
16	17	18	19

Miles
0 0.25 0.5

1:24,000

E:Poster IMT2
August 24, 2016
0212 Hrs

IAP Map

Chimney Incident
CA-SLU-008948
August 24, 2016
0700-0700
NAD 83 Page 9 of 19

-)(Division
-][Branch
- Drop Point
- Helispot
- Mine Hazards
- Active Mine Hazards
- Sling Site
- Repeater
- Retardant/Mud Pit
- Staging Area
- Water Source
- Hearst Water Resources
- Protected Springs
- Mobile Weather Unit
- Mine Hazard Area
- Completed Line
- Uncontrolled Fire Edge
- Completed Dozer Line
- H - H - Hand Line
- Proposed Dozer Line
- Proposed Road as Completed Line
- R - R - Road As Completed Line
- Water Line

1	2	3	
4	5	6	7
8	9	10	11
12	13	14	15
16	17	18	19

Miles
0 0.25 0.5

1:24,000

E:Poster IMT2
August 24, 2016
0212 Hrs

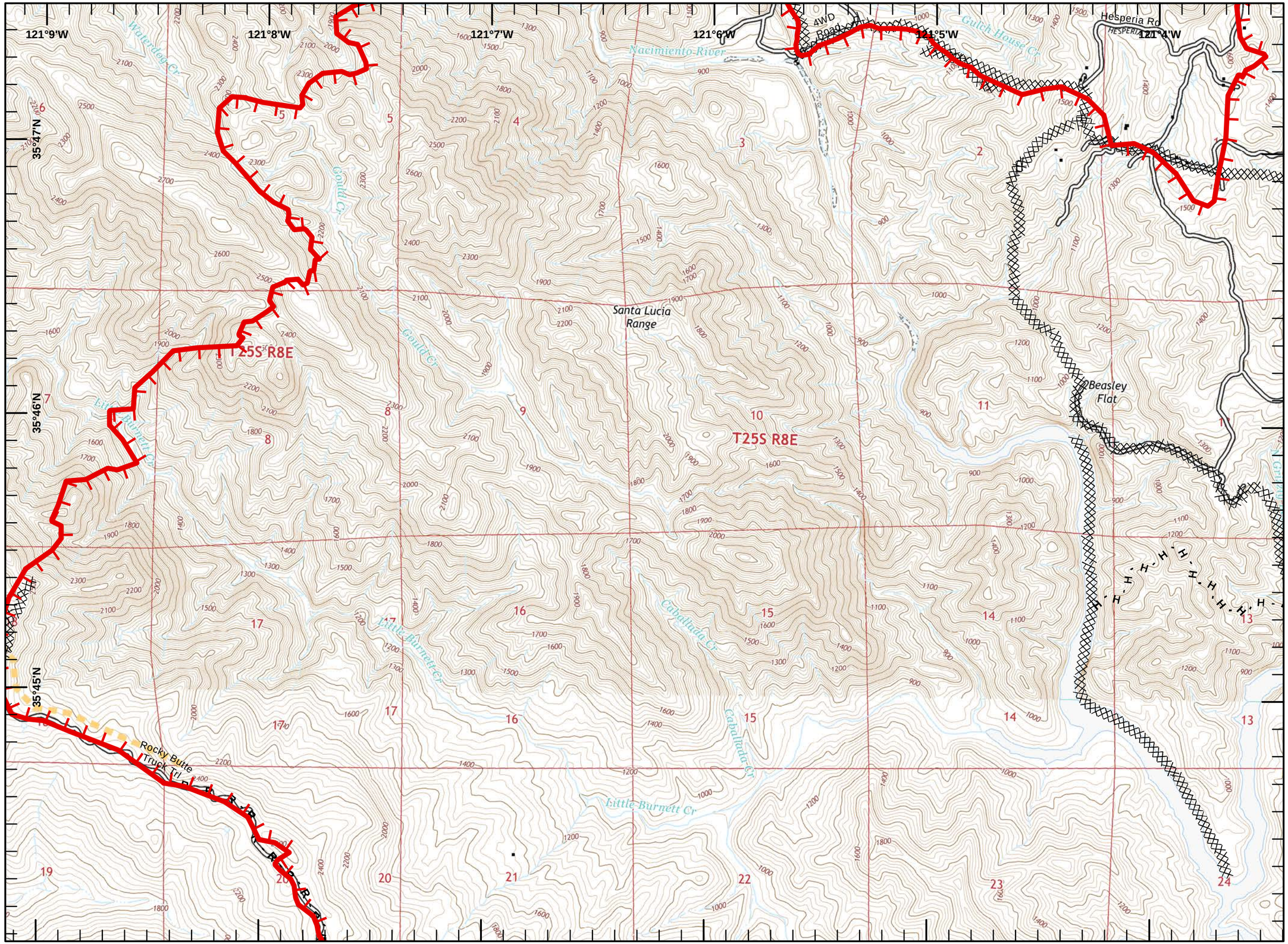

IAP Map

Chimney Incident
CA-SLU-008948
August 24, 2016
0700-0700
NAD 83 Page 10 of 19

-)(Division
-][Branch
- Drop Point
- Helispot
- X Mine Hazards
- Active Mine Hazards
- Sling Site
- Repeater
- Retardant/Mud Pit
- Staging Area
- Water Source
- Hearst Water Resources
- Protected Springs
- WX Mobile Weather Unit
- Mine Hazard Area
- Completed Line
- Uncontrolled Fire Edge
- Completed Dozer Line
- H - H Hand Line
- Proposed Dozer Line
- Proposed Road as Completed Line
- R - R Road As Completed Line
- Water Line

1	2	3	
4	5	6	7
8	9	10	11
12	13	14	15
16	17	18	19

Miles
0 0.25 0.5

1:24,000

F.Postler IMT2
August 24, 2016
0212 Hrs

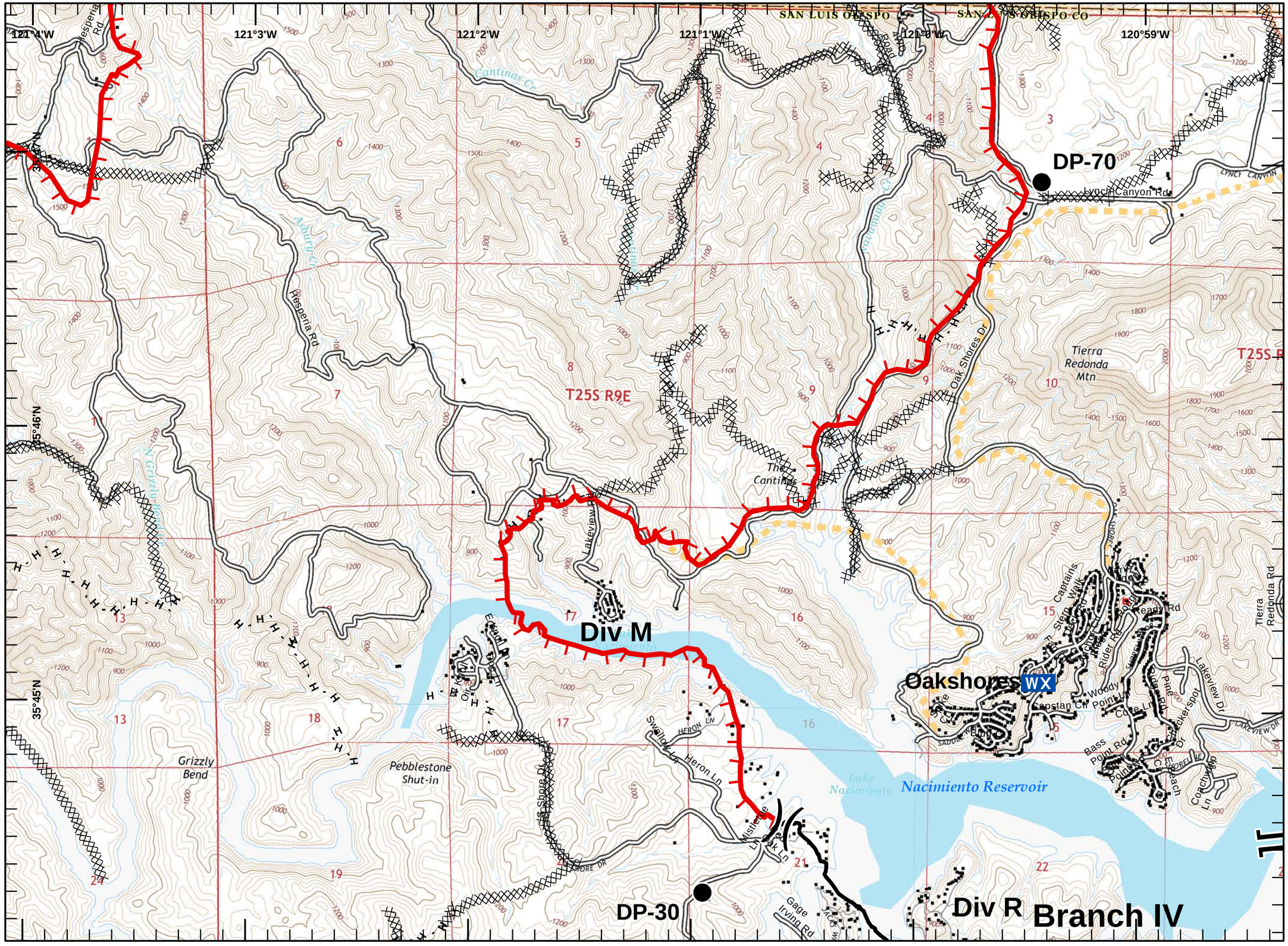

IAP Map

Chimney Incident
CA-SLU-008948
August 24, 2016
0700-0700
NAD 83 Page 11 of 19

- Division
- Branch
- Drop Point
- Helispot
- Mine Hazards
- Active Mine Hazards
- Sling Site
- Repeater
- Retardant/Mud Pit
- Staging Area
- Water Source
- Hearst Water Resources
- Protected Springs
- Mobile Weather Unit
- Mine Hazard Area
- Completed Line
- Uncontrolled Fire Edge
- Completed Dozer Line
- Hand Line
- Proposed Dozer Line
- Proposed Road as Completed Line
- Road As Completed Line
- Water Line

1	2	3	
4	5	6	7
8	9	10	11
12	13	14	15
16	17	18	19

Miles
0 0.25 0.5

1:24,000

F.Posder IMT2
August 24, 2016
0213 Hrs

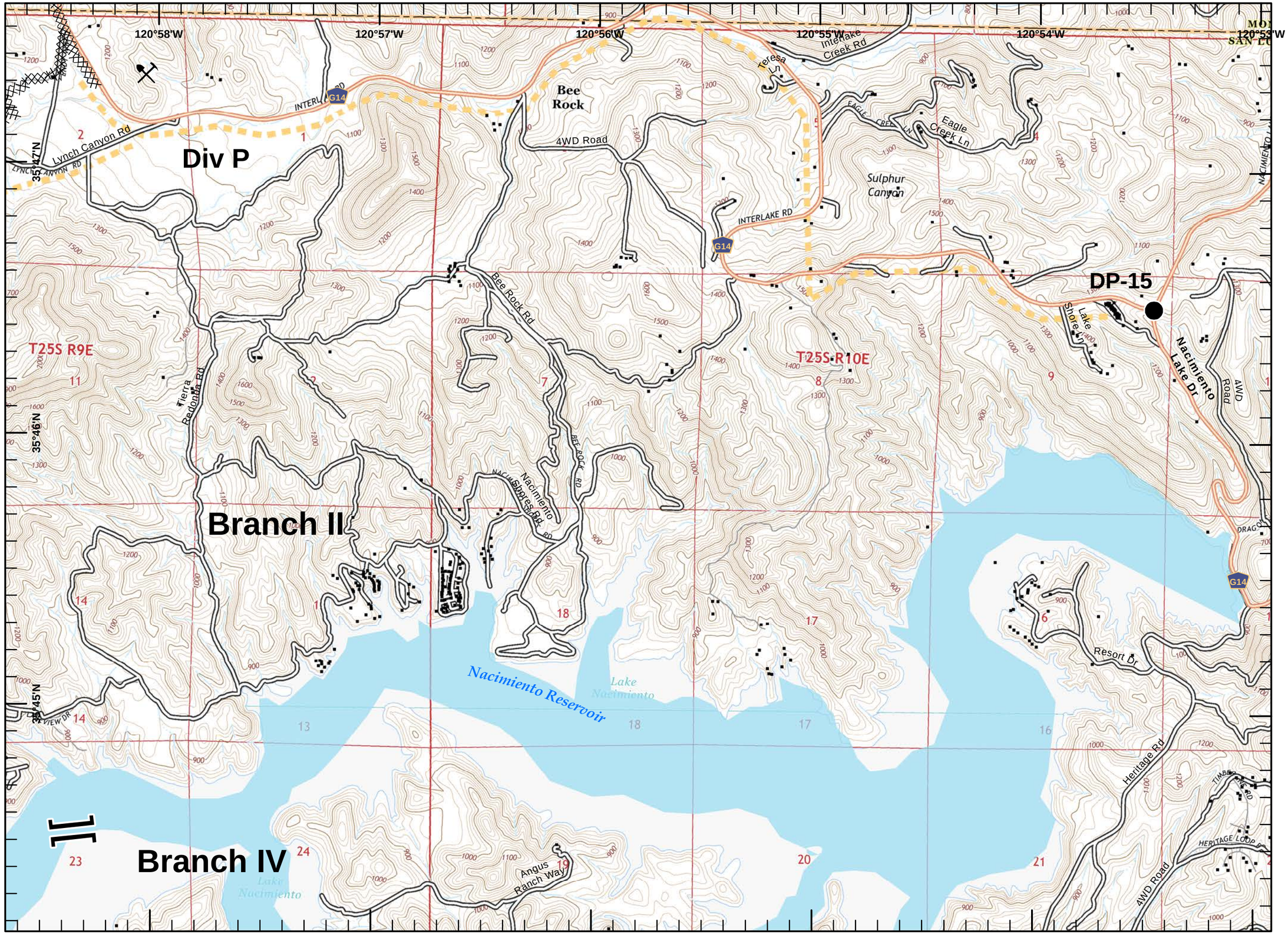

IAP Map

Chimney Incident
CA-SLU-008948
August 24, 2016
0700-0700
NAD 83 Page 12 of 19

-)(Division
-][Branch
- Drop Point
- Helispot
- Mine Hazards
- Active Mine Hazards
- Sling Site
- Repeater
- Retardant/Mud Pit
- Staging Area
- Water Source
- Hearst Water Resources
- Protected Springs
- WX Mobile Weather Unit
- Mine Hazard Area
- Completed Line
- Uncontrolled Fire Edge
- Completed Dozer Line
- H - H Hand Line
- Proposed Dozer Line
- Proposed Road as Completed Line
- R - R Road As Completed Line
- Water Line

1	2	3	
4	5	6	7
8	9	10	11
12	13	14	15
16	17	18	19

Miles
0 0.25 0.5

1:24,000

E:Poster IMT2
August 24, 2016
0213 Hrs

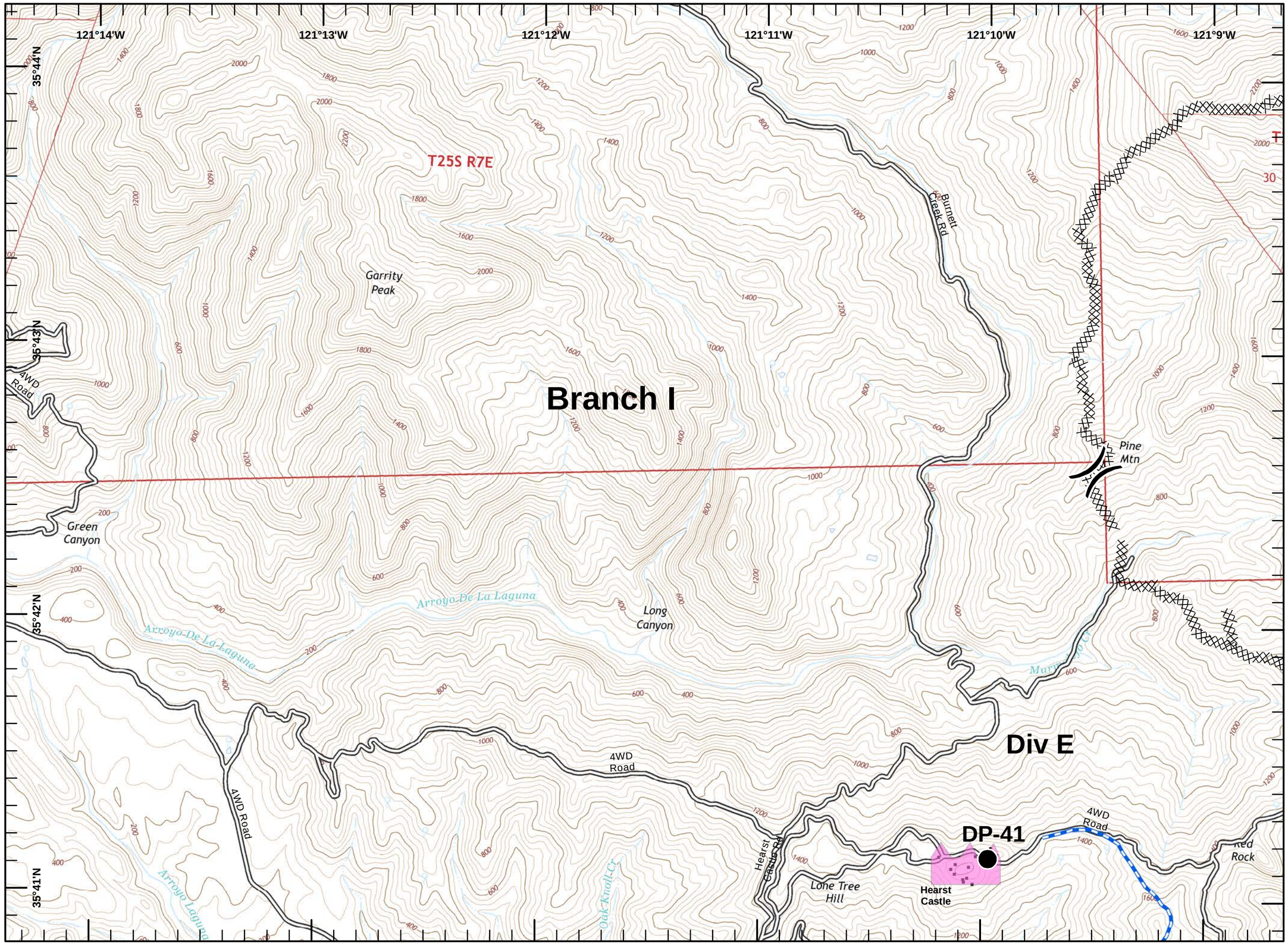

IAP Map

Chimney Incident
CA-SLU-008948
August 24, 2016
0700-0700
NAD 83 Page 13 of 19

-)(Division
-][Branch
- Drop Point
- Helispot
- X Mine Hazards
- Active Mine Hazards
- Sling Site
- Repeater
- Retardant/Mud Pit
- Staging Area
- Water Source
- Hearst Water Resources
- Protected Springs
- WX Mobile Weather Unit
- Mine Hazard Area
- Completed Line
- Uncontrolled Fire Edge
- Completed Dozer Line
- H - H Hand Line
- Proposed Dozer Line
- Proposed Road as Completed Line
- R - R Road As Completed Line
- Water Line

1	2	3	
4	5	6	7
8	9	10	11
12	13	14	15
16	17	18	19

Miles
0 0.25 0.5

1:24,000

E.Postler IMT2
August 24, 2016
0213 Hrs

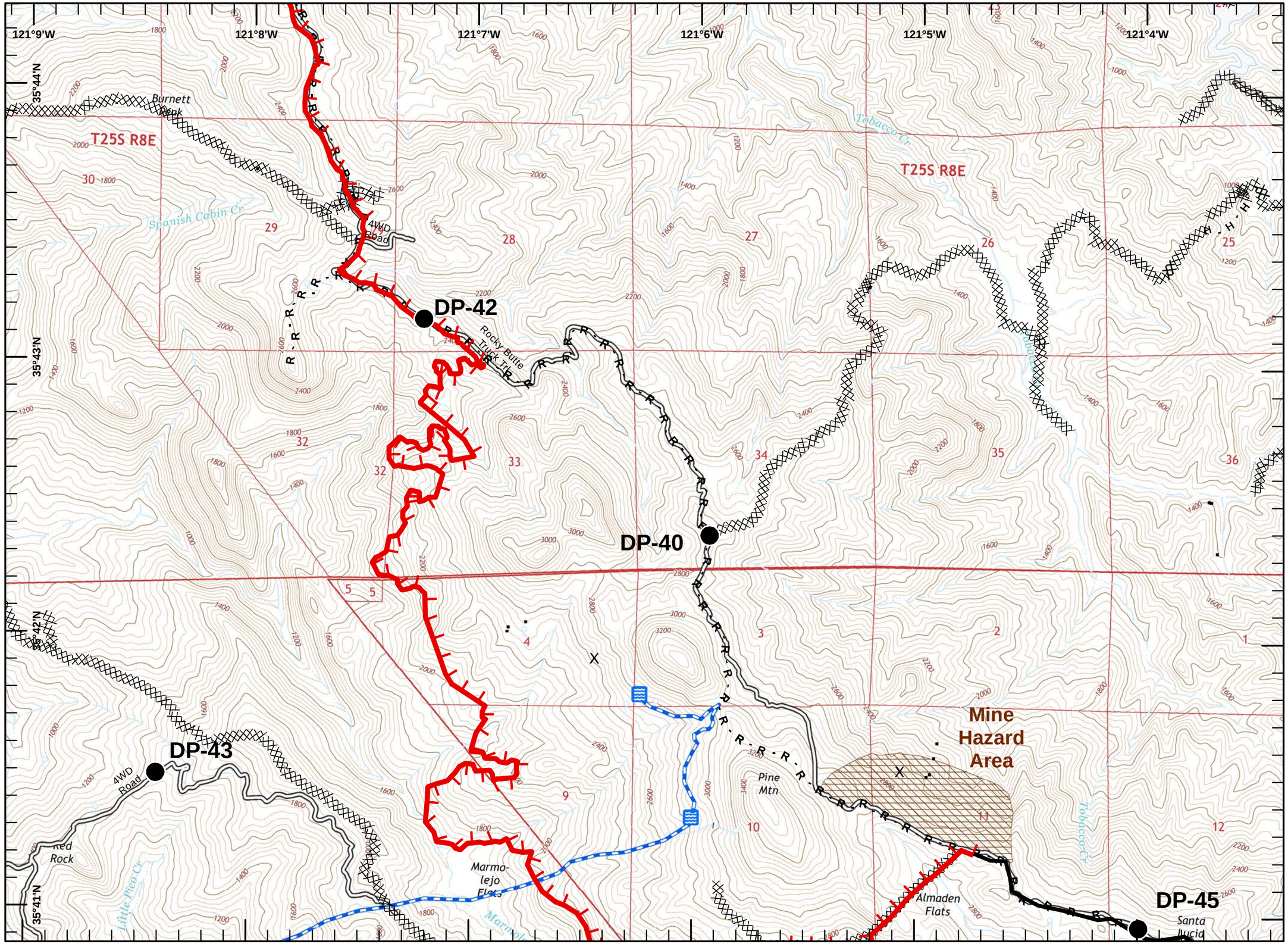

IAP Map

Chimney Incident
CA-SLU-008948
August 24, 2016
0700-0700
NAD 83 Page 14 of 19

- Division
- Branch
- Drop Point
- Helispot
- Mine Hazards
- Active Mine Hazards
- Sling Site
- Repeater
- Retardant/Mud Pit
- Staging Area
- Water Source
- Hearst Water Resources
- Protected Springs
- Mobile Weather Unit
- Mine Hazard Area
- Completed Line
- Uncontrolled Fire Edge
- Completed Dozer Line
- H - H Hand Line
- Proposed Dozer Line
- Proposed Road as Completed Line
- R - R Road As Completed Line
- Water Line

1	2	3	
4	5	6	7
8	9	10	11
12	13	14	15
16	17	18	19

Miles
0 0.25 0.5

1:24,000

E:Poster IMT2
August 24, 2016
0213 Hrs

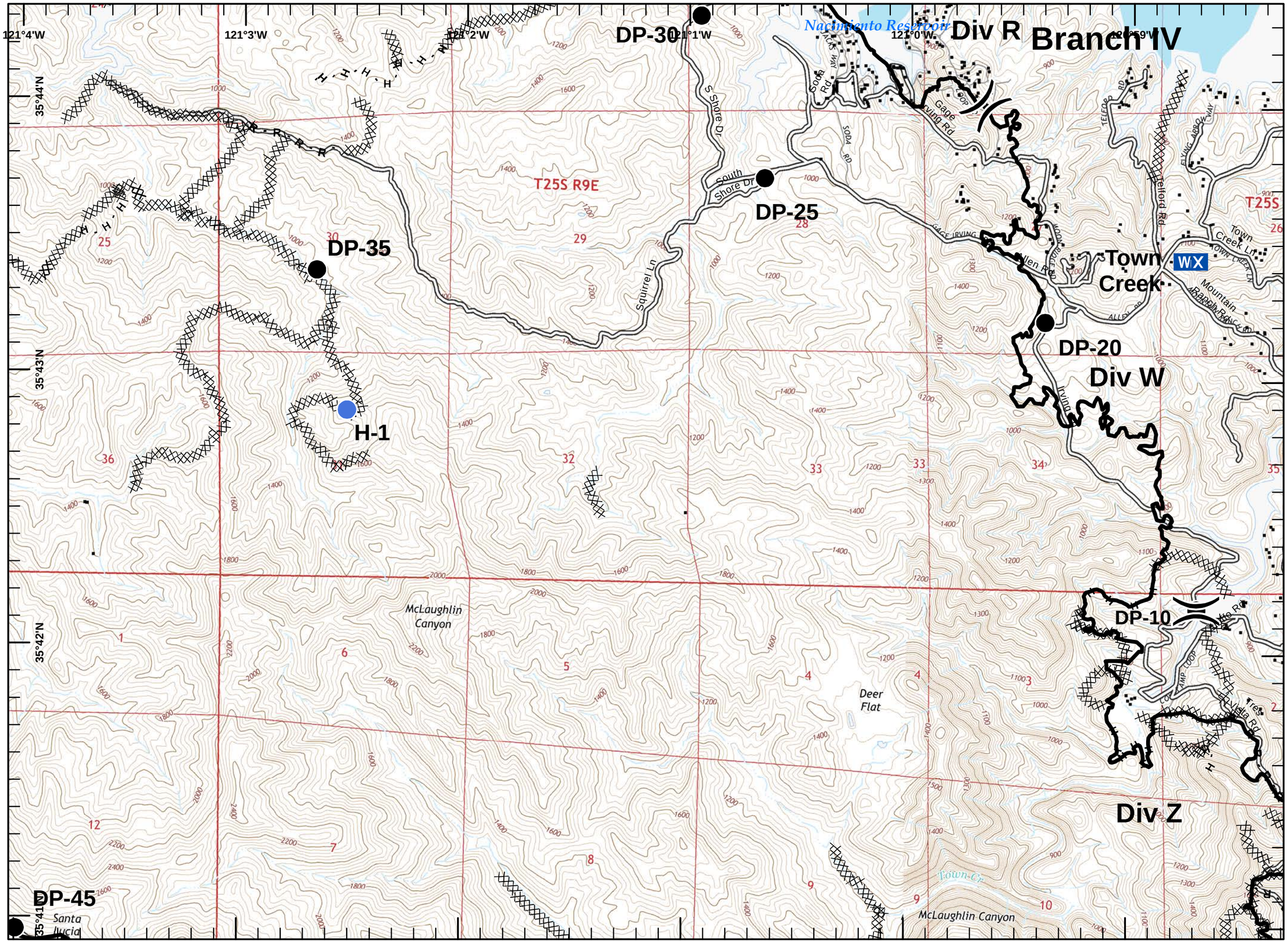

IAP Map

Chimney Incident
CA-SLU-008948
August 24, 2016
0700-0700
NAD 83 Page 15 of 19

- Division
- Branch
- Drop Point
- Helispot
- Mine Hazards
- Active Mine Hazards
- Sling Site
- Repeater
- Retardant/Mud Pit
- Staging Area
- Water Source
- Hearst Water Resources
- Protected Springs
- Mobile Weather Unit
- Mine Hazard Area
- Completed Line
- Uncontrolled Fire Edge
- Completed Dozer Line
- Hand Line
- Proposed Dozer Line
- Proposed Road as Completed Line
- Road As Completed Line
- Water Line

1	2	3	
4	5	6	7
8	9	10	11
12	13	14	15
16	17	18	19

Miles
0 0.25 0.5

1:24,000

E.Poulter IMT2
August 24, 2016
0214 Hrs

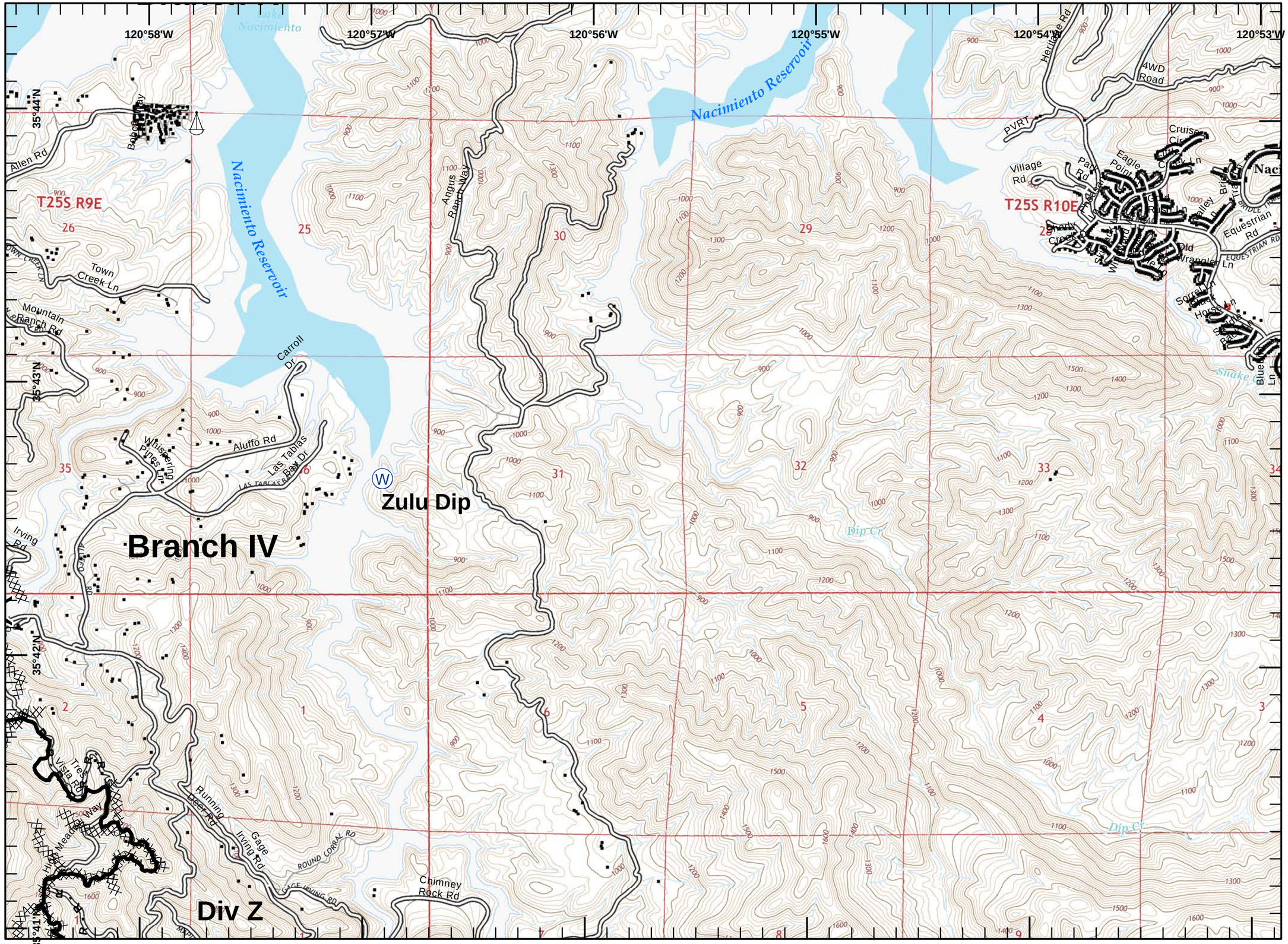

IAP Map

Chimney Incident
CA-SLU-008948
August 24, 2016
0700-0700
NAD 83 Page 16 of 19

-)(Division
-][Branch
- Drop Point
- Helispot
- X Mine Hazards
- Active Mine Hazards
- Sling Site
- Repeater
- Retardant/Mud Pit
- Staging Area
- Water Source
- Hearst Water Resources
- Protected Springs
- WX Mobile Weather Unit
- Mine Hazard Area
- Completed Line
- Uncontrolled Fire Edge
- Completed Dozer Line
- H - H Hand Line
- Proposed Dozer Line
- Proposed Road as Completed Line
- R - R Road As Completed Line
- Water Line

1	2	3	
4	5	6	7
8	9	10	11
12	13	14	15
16	17	18	19

Miles
0 0.25 0.5

1:24,000

E:Poster IMT2
August 24, 2016
0214 Hrs

IAP Map

Chimney Incident
CA-SLU-008948
August 24, 2016
0700-0700
NAD 83 Page 17 of 19

- Division
- Branch
- Drop Point
- Helispot
- Mine Hazards
- Active Mine Hazards
- Sling Site
- Repeater
- Retardant/Mud Pit
- Staging Area
- Water Source
- Hearst Water Resources
- Protected Springs
- Mobile Weather Unit
- Mine Hazard Area
- Completed Line
- Uncontrolled Fire Edge
- Completed Dozer Line
- H - H Hand Line
- Proposed Dozer Line
- Proposed Road as Completed Line
- R - R Road As Completed Line
- Water Line

1	2	3	
4	5	6	7
8	9	10	11
12	13	14	15
16	17	18	19

Miles
0 0.25 0.5

1:24,000

E:Poster IMT2
August 24, 2016
0214 Hrs

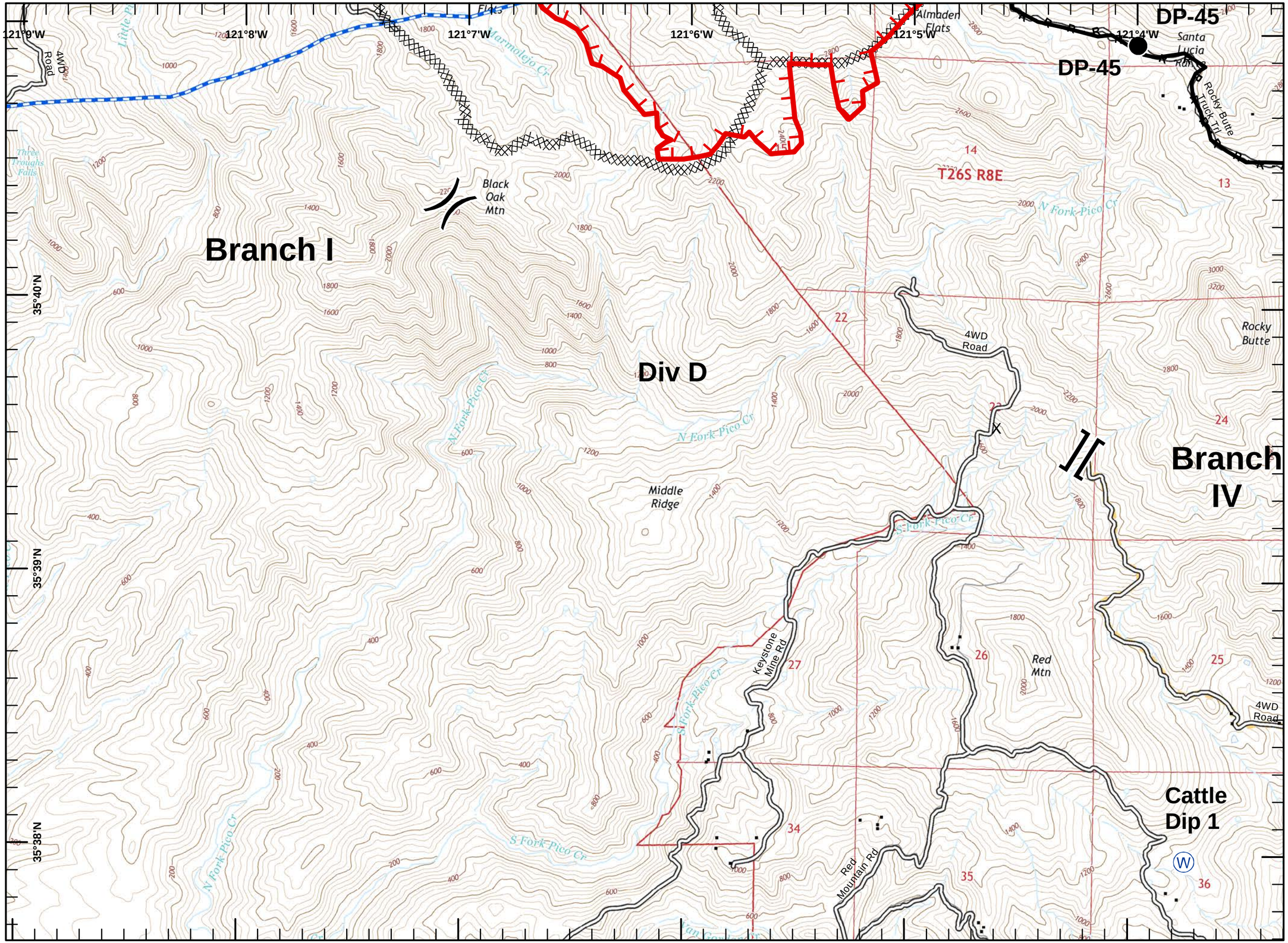

IAP Map

Chimney Incident
CA-SLU-008948
August 24, 2016
0700-0700
NAD 83 Page 18 of 19

- Division
- Branch
- Drop Point
- Helispot
- Mine Hazards
- Active Mine Hazards
- Sling Site
- Repeater
- Retardant/Mud Pit
- Staging Area
- Water Source
- Hearst Water Resources
- Protected Springs
- Mobile Weather Unit
- Mine Hazard Area
- Completed Line
- Uncontrolled Fire Edge
- Completed Dozer Line
- H - H Hand Line
- Proposed Dozer Line
- Proposed Road as Completed Line
- R - R Road As Completed Line
- Water Line

1	2	3		
4	5	6	7	
8	9	10	11	
12	13	14	15	
16	17	18	19	

Miles
0 0.25 0.5

N W E S

1:24,000

F.Pontier IMT2
August 24, 2016
0215 Hrs

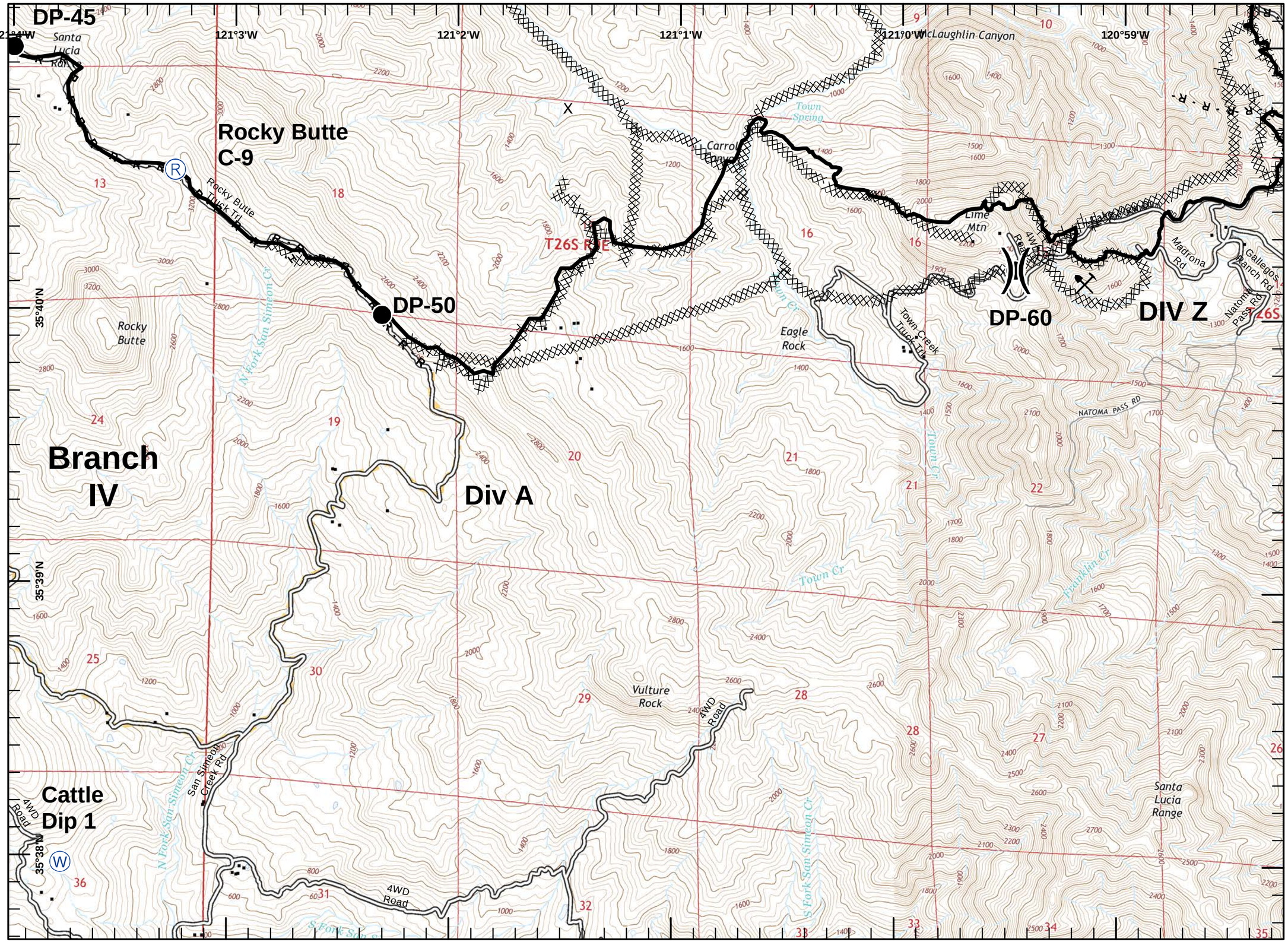

IAP Map

Chimney Incident
CA-SLU-008948
August 24, 2016
0700-0700
NAD 83 Page 19 of 19

-)(Division
-][Branch
- Drop Point
- Helispot
- X Mine Hazards
- Active Mine Hazards
- Sling Site
- Repeater
- Retardant/Mud Pit
- Staging Area
- Water Source
- Hearst Water Resources
- Protected Springs
- WX Mobile Weather Unit
- Mine Hazard Area
- Completed Line
- Uncontrolled Fire Edge
- Completed Dozer Line
- H - H Hand Line
- Proposed Dozer Line
- Proposed Road as Completed Line
- R - R Road As Completed Line
- Water Line

1	2	3	
4	5	6	7
8	9	10	11
12	13	14	15
16	17	18	19

Miles
0 0.25 0.5

1:24,000
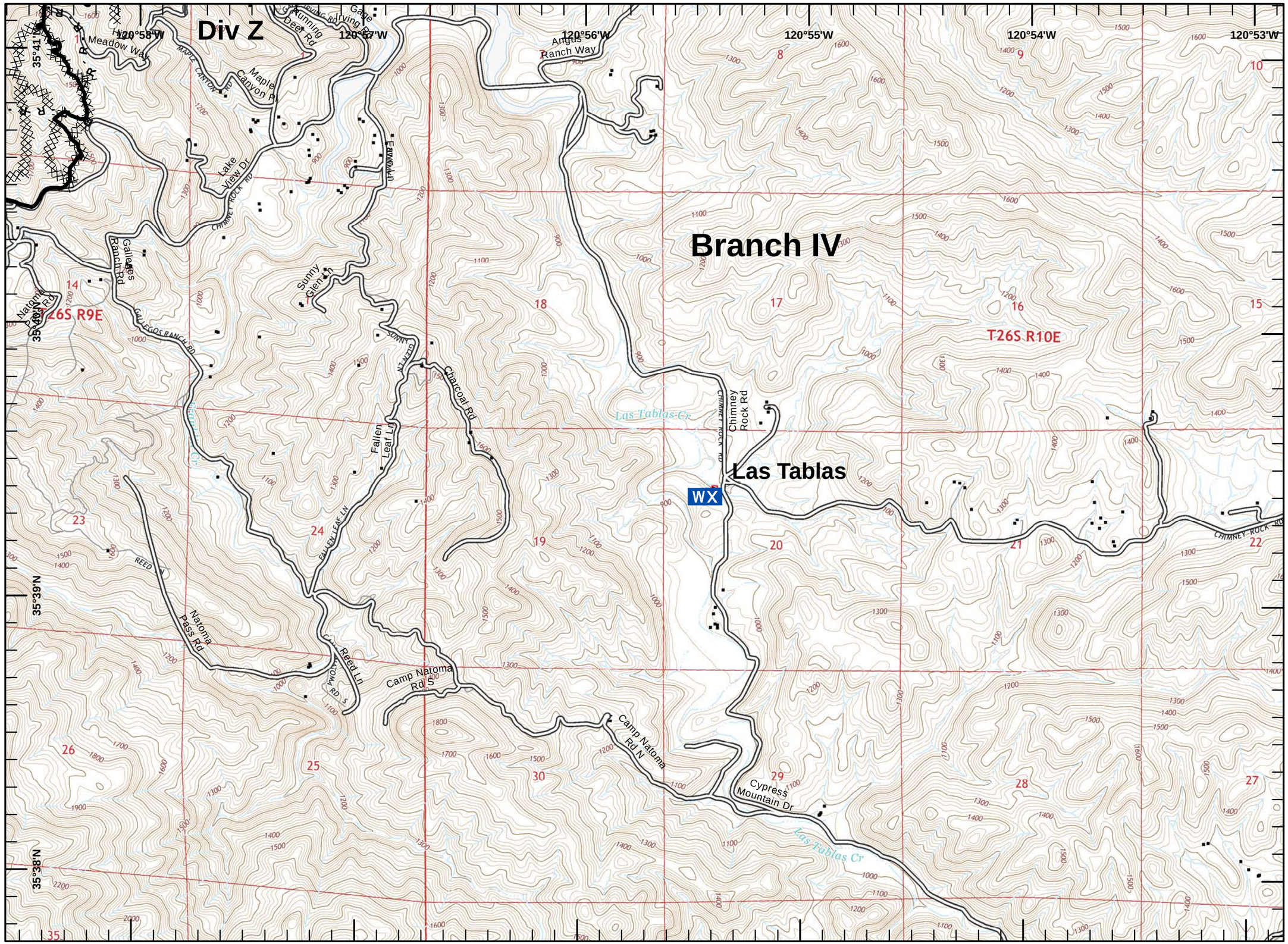
E.Poster IMT2
August 24, 2016
0215 Hrs