IAP Index

Chimney Incident
CA-SLU-008948
August 23, 2016
0700-0700
NAD 83

- Division
- Branch
- Drop Point
- Helispot
- Mine Hazards
- Active Mine Hazards
- Sling Site
- Repeater
- Retardant/Mud Pit
- Staging Area
- Water Source
- Hearst Water Resources
- Protected Springs
- Mobile Weather Unit
- Mine Hazard Area
- Completed Line
- Uncontrolled Fire Edge
- Completed Dozer Line
- Hand Line
- Proposed Dozer Line
- Proposed Road as Completed Line
- Road As Completed Line
- Travel Route
- Water Line

Miles
0 0.5 1 2

1:130,000

F.Postler IMT2
August 23, 2016
0138

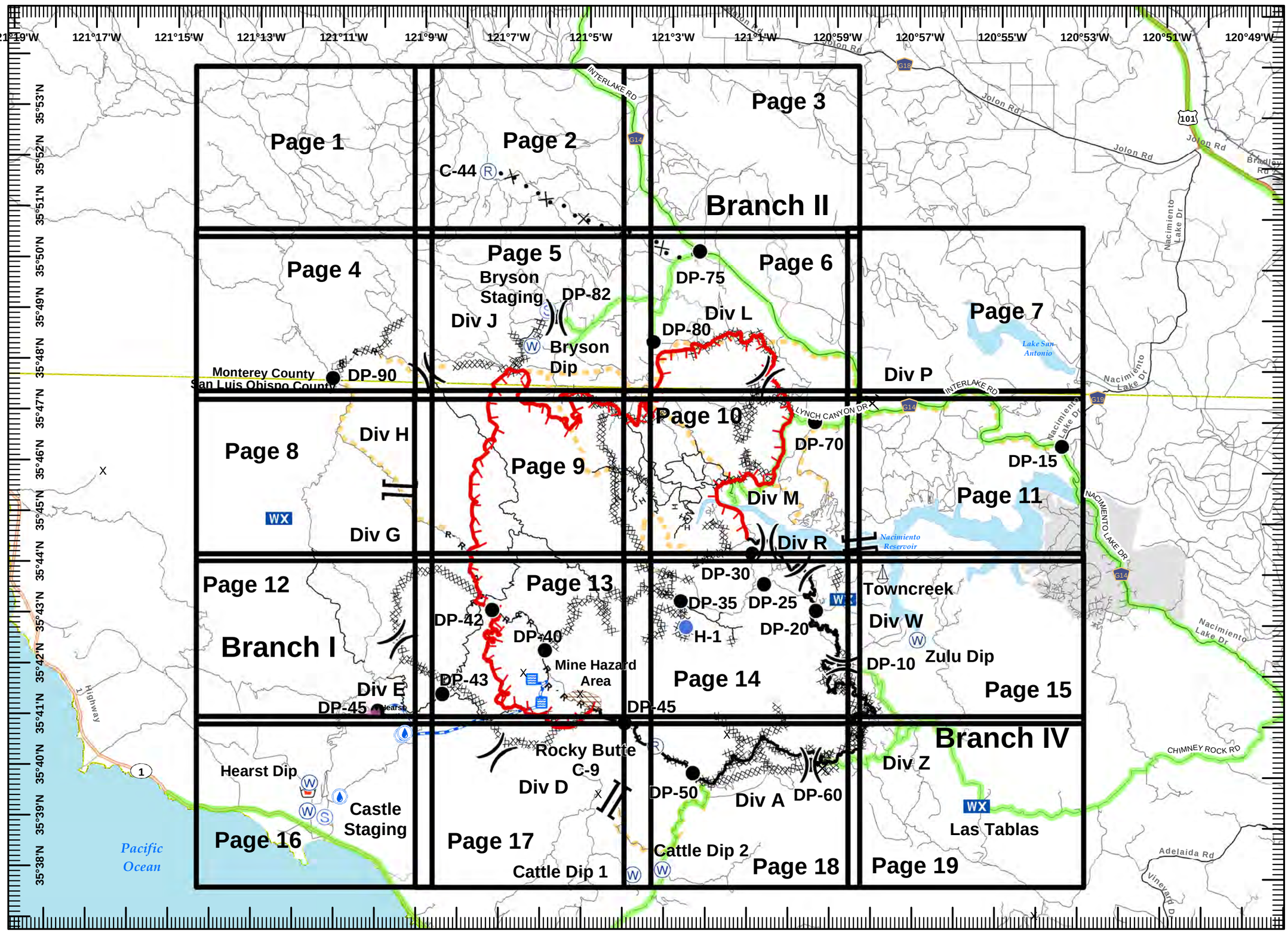

IAP MAP

Chimney Incident
CA-SLU-008948
August 23, 2016
0700-0700
NAD 83

- Division
- Branch
- Drop Point
- Helispot
- Mine Hazards
- Active Mine Hazards
- Sling Site
- Repeater
- Retardant/Mud Pit
- Staging Area
- Water Source
- Hearst Water Resources
- Protected Springs
- Mobile Weather Unit (WX)
- Mine Hazard Area
- Completed Line
- Uncontrolled Fire Edge
- Completed Dozer Line
- Hand Line (H - H)
- Proposed Dozer Line
- Proposed Road as Completed Line
- Road As Completed Line (R - R)
- Water Line

1	2	3	
4	5	6	7
8	9	10	11
12	13	14	15
16	17	18	19

Miles
0 0.25 0.5

1:24,000

F.Postler IMT2
August 23, 2016
0150

121°14'W 121°13'W 121°12'W 121°11'W 121°10'W 121°9'W

35°53'N 35°52'N 35°51'N

T24S R7E

Agua Fria Cr
Los Burros Cr
Nacimiento River
El Pojo Cr
Twin Valley Cr
Piedras Altas
The Pallsades
Oak Flat
Italian Flat
Steve Cr
Hondo Cr
El Pojo Crk
Little Oak Flat

Fort Hunter Liggett
4WD Road

IAP MAP

Chimney Incident
CA-SLU-008948
August 23, 2016
0700-0700
NAD 83

- Division
- Branch
- Drop Point
- Helispot
- Mine Hazards
- Active Mine Hazards
- Sling Site
- Repeater
- Retardant/Mud Pit
- Staging Area
- Water Source
- Hearst Water Resources
- Protected Springs
- Mobile Weather Unit
- Mine Hazard Area
- Completed Line
- Uncontrolled Fire Edge
- Completed Dozer Line
- Hand Line
- Proposed Dozer Line
- Proposed Road as Completed Line
- Road As Completed Line
- Water Line

1	2	3	
4	5	6	7
8	9	10	11
12	13	14	15
16	17	18	19

Miles
0 0.25 0.5

1:24,000

F.Postler IMT2
August 23, 2016
0150

IAP MAP

Chimney Incident
CA-SLU-008948
August 23, 2016
0700-0700
NAD 83

- Division
- Branch
- Drop Point
- Helispot
- Mine Hazards
- Active Mine Hazards
- Sling Site
- Repeater
- Retardant/Mud Pit
- Staging Area
- Water Source
- Hearst Water Resources
- Protected Springs
- Mobile Weather Unit
- Mine Hazard Area
- Completed Line
- Uncontrolled Fire Edge
- Completed Dozer Line
- Hand Line
- Proposed Dozer Line
- Proposed Road as Completed Line
- Road As Completed Line
- Water Line

1	2	3	
4	5	6	7
8	9	10	11
12	13	14	15
16	17	18	19

Miles
0 0.25 0.5

1:24,000

F.Postler IMT2
August 23, 2016
0150

121°4'W 121°3'W 121°2'W 121°1'W 121°0'W 120°59'W
35°53'N 35°52'N 35°51'N
Fort Hunter Liggett
McGowan Canyon
Laguna Canyon
Lake San Antonio
Lawrence Ln
New Pleyto Rd
INTERLAKE RD
4WD Road
Fort Hunter Liggett
FORT HUNTER LIGGETT
G14
Pleyto Rd
Pleyto Cemetary Rd
Copperhead Cr
NEW PLEYTO
Lynch Canyon Rd
T24S R9E
Branch II

IAP MAP

Chimney Incident
CA-SLU-008948
August 23, 2016
0700-0700
NAD 83

- Division
- Branch
- Drop Point
- Helispot
- Mine Hazards
- Active Mine Hazards
- Sling Site
- Repeater
- Retardant/Mud Pit
- Staging Area
- Water Source
- Hearst Water Resources
- Protected Springs
- Mobile Weather Unit
- Mine Hazard Area
- Completed Line
- Uncontrolled Fire Edge
- Completed Dozer Line
- Hand Line
- Proposed Dozer Line
- Proposed Road as Completed Line
- Road As Completed Line
- Water Line

1	2	3	
4	5	6	7
8	9	10	11
12	13	14	15
16	17	18	19

Miles
0 0.25 0.5

1:24,000

F.Postler IMT2
August 23, 2016
0151

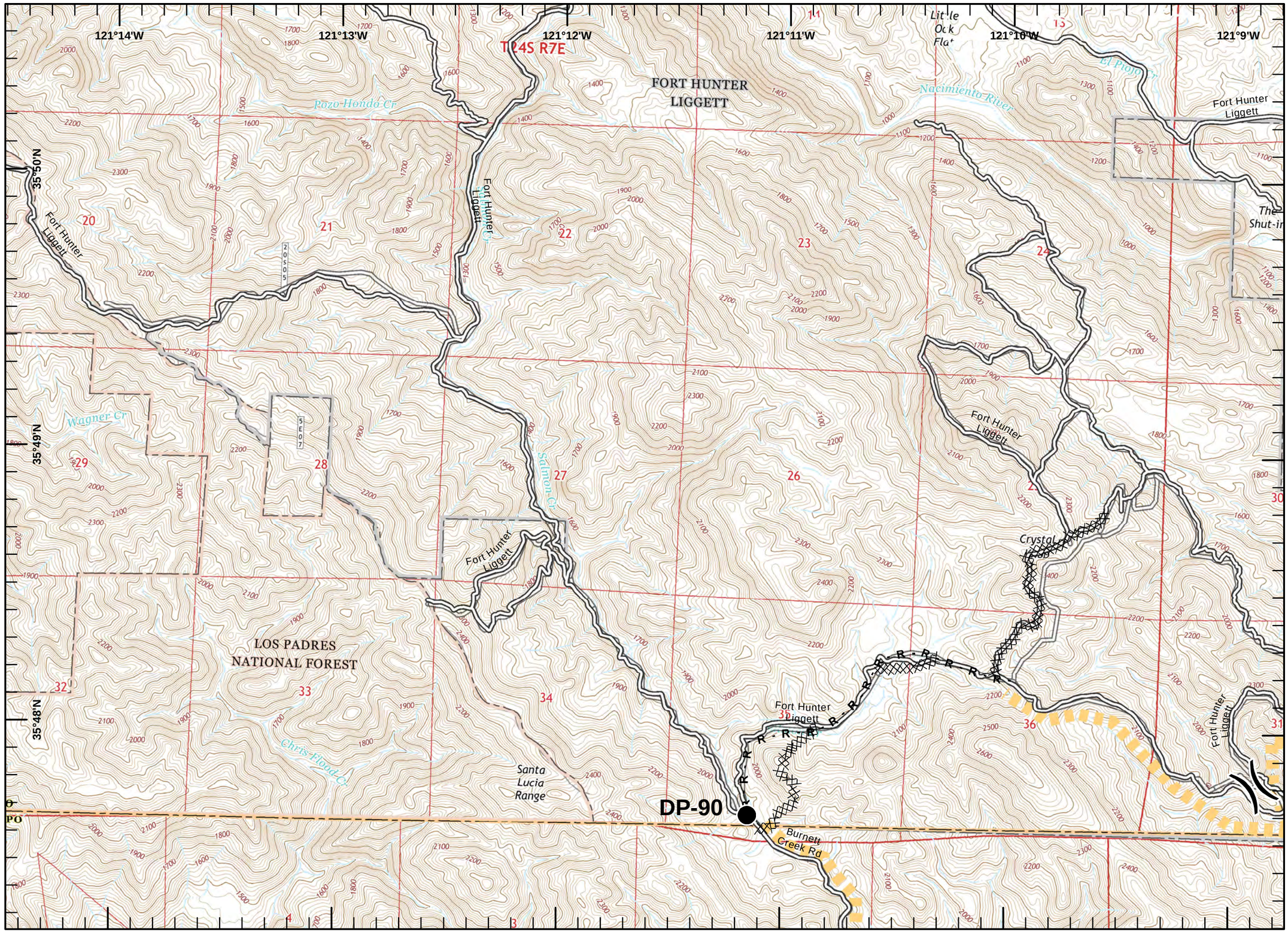

IAP MAP

Chimney Incident
CA-SLU-008948
August 23, 2016
0700-0700
NAD 83

- Division
- Branch
- Drop Point
- Helispot
- Mine Hazards
- Active Mine Hazards
- Sling Site
- Repeater
- Retardant/Mud Pit
- Staging Area
- Water Source
- Hearst Water Resources
- Protected Springs
- Mobile Weather Unit (WX)
- Mine Hazard Area
- Completed Line
- Uncontrolled Fire Edge
- Completed Dozer Line
- Hand Line (H - H)
- Proposed Dozer Line
- Proposed Road as Completed Line
- Road As Completed Line (R - R)
- Water Line

1	2	3	
4	5	6	7
8	9	10	11
12	13	14	15
16	17	18	19

Miles
0 0.25 0.5

1:24,000

F.Postler IMT2
August 23, 2016
0151

121°9'W 121°8'W 121°7'W 121°6'W 121°5'W 121°4'W
35°50'N 35°49'N 35°48'N
T24S R8E
Fort Hunter Liggett
The Shut-in
Bull Canyon
Branch II
Div J
Bryson Staging
DP-82
DP-80
Bryson Dip
Sapaque Valley Rd
Sapaque Rd
Bryson Hesperia Rd
Hesperia Rd
Copperhead Rd
Turtle Creek Rd
Deer Pass Rd
4WD Road
Turtle Cr
Waller Cr
S Fork Waller Cr
Nacimiento River
Gulch House Cr
FORT HUNTER LIGGETT
MONTEREY CO
SAN LUIS OBISPO CO

IAP MAP

Chimney Incident
CA-SLU-008948
August 23, 2016
0700-0700
NAD 83

- Division
- Branch
- Drop Point
- Helispot
- Mine Hazards
- Active Mine Hazards
- Sling Site
- Repeater
- Retardant/Mud Pit
- Staging Area
- Water Source
- Hearst Water Resources
- Protected Springs
- Mobile Weather Unit
- Mine Hazard Area
- Completed Line
- Uncontrolled Fire Edge
- Completed Dozer Line
- Hand Line
- Proposed Dozer Line
- Proposed Road as Completed Line
- Road As Completed Line
- Water Line

1	2	3	
4	5	6	7
8	9	10	11
12	13	14	15
16	17	18	19

Miles
0 0.25 0.5

1:24,000

F.Postler IMT2
August 23, 2016
0151

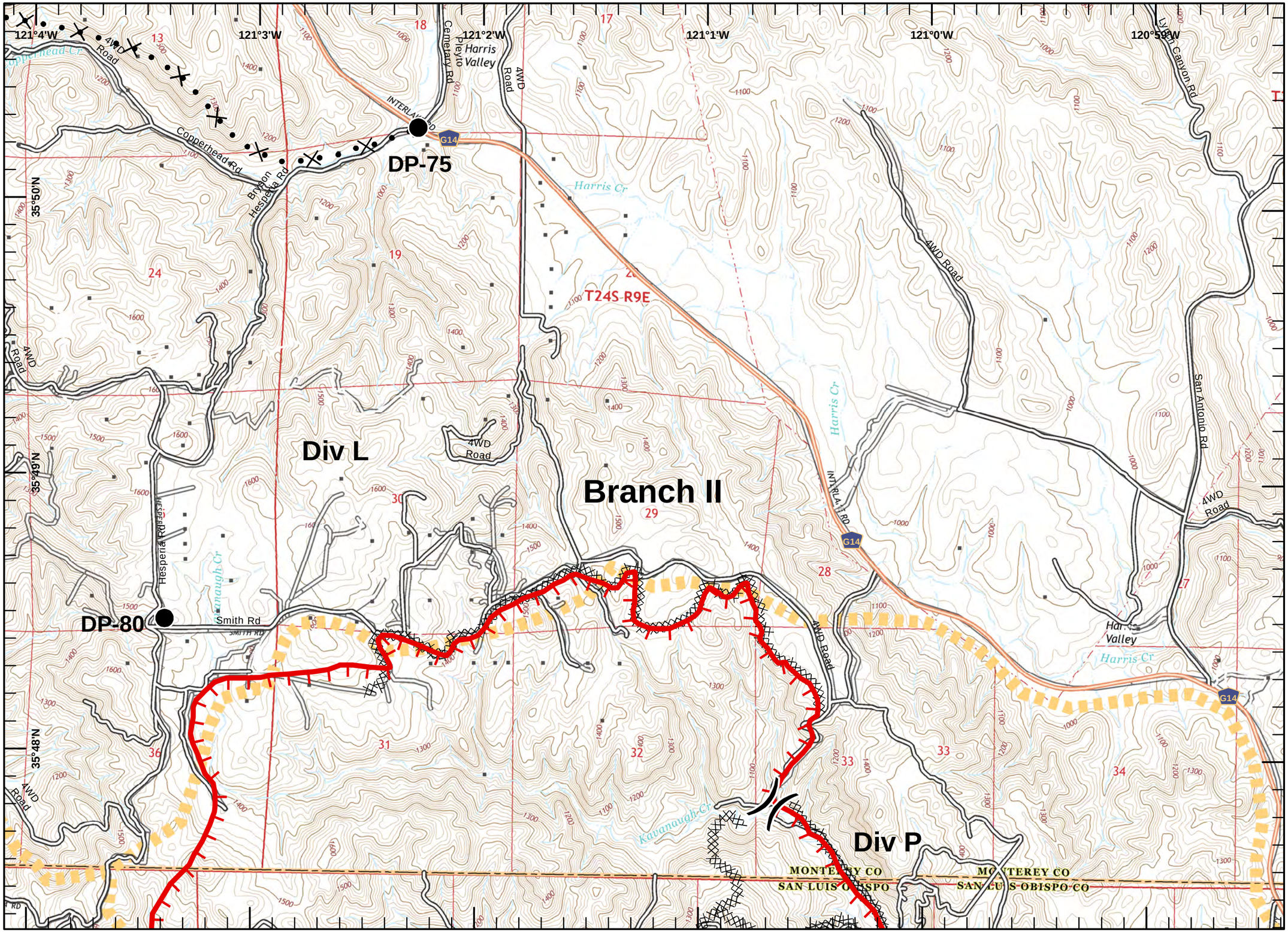

IAP MAP

Chimney Incident
CA-SLU-008948
August 23, 2016
0700-0700
NAD 83

- Division
- Branch
- Drop Point
- Helispot
- Mine Hazards
- Active Mine Hazards
- Sling Site
- Repeater
- Retardant/Mud Pit
- Staging Area
- Water Source
- Hearst Water Resources
- Protected Springs
- Mobile Weather Unit (WX)
- Mine Hazard Area
- Completed Line
- Uncontrolled Fire Edge
- Completed Dozer Line
- Hand Line (H - H)
- Proposed Dozer Line
- Proposed Road as Completed Line
- Road As Completed Line (R - R)
- Water Line

1	2	3	
4	5	6	7
8	9	10	11
12	13	14	15
16	17	18	19

Miles
0 0.25 0.5

1:24,000

F.Postler IMT2
August 23, 2016
0151

120°58'W 120°57'W 120°56'W 120°55'W 120°54'W
35°49'N 35°48'N
T24S R9E T24S R10E
Lake San Antonio
Div P

IAP MAP

Chimney Incident
CA-SLU-008948
August 23, 2016
0700-0700
NAD 83

- Division
- Branch
- Drop Point
- Helispot
- Mine Hazards
- Active Mine Hazards
- Sling Site
- Repeater
- Retardant/Mud Pit
- Staging Area
- Water Source
- Hearst Water Resources
- Protected Springs
- Mobile Weather Unit
- Mine Hazard Area
- Completed Line
- Uncontrolled Fire Edge
- Completed Dozer Line
- Hand Line
- Proposed Dozer Line
- Proposed Road as Completed Line
- Road As Completed Line
- Water Line

1	2	3		
4	5	6	7	
8	9	10	11	
12	13	14	15	
16	17	18	19	

Miles
0 0.25 0.5

1:24,000

F.Postler IMT2
August 23, 2016
0152

121°14'W 121°13'W 121°12'W 121°11'W 121°10'W 121°9'W
35°47'N 35°46'N 35°45'N
T25S R7E
Div H
Branch I
Div G
Rocky Butte Truck Trl
Burnett Creek Rd
Little Burnett Cr
W Fork Burnett Cr
Burnett Cr
Estrada Cr
Flood Cr
WX

IAP MAP

Chimney Incident
CA-SLU-008948
August 23, 2016
0700-0700
NAD 83

- Division
- Branch
- Drop Point
- Helispot
- Mine Hazards
- Active Mine Hazards
- Sling Site
- Repeater
- Retardant/Mud Pit
- Staging Area
- Water Source
- Hearst Water Resources
- Protected Springs
- Mobile Weather Unit
- Mine Hazard Area
- Completed Line
- Uncontrolled Fire Edge
- Completed Dozer Line
- Hand Line
- Proposed Dozer Line
- Proposed Road as Completed Line
- Road As Completed Line
- Water Line

1	2	3	
4	5	6	7
8	9	10	11
12	13	14	15
16	17	18	19

Miles
0 0.25 0.5

1:24,000

F.Postler IMT2
August 23, 2016
0152

121°9'W 121°8'W 121°7'W 121°6'W 121°5'W 121°4'W
35°47'N 35°46'N 35°45'N
T25S R8E T25S R8E
Santa Lucia Range
Nacimiento River
Waterdog Cr
Gulch Cr
Little Burnett Cr
Cabaliada Cr
Gulch House Cr
4WD Road
Hesperia Rd
HESPERIA RD
Beasley Flat
Rocky Butte Truck Trl

IAP MAP

Chimney Incident
CA-SLU-008948
August 23, 2016
0700-0700
NAD 83

- Division
- Branch
- Drop Point
- Helispot
- Mine Hazards
- Active Mine Hazards
- Sling Site
- Repeater
- Retardant/Mud Pit
- Staging Area
- Water Source
- Hearst Water Resources
- Protected Springs
- Mobile Weather Unit
- Mine Hazard Area
- Completed Line
- Uncontrolled Fire Edge
- Completed Dozer Line
- H - H Hand Line
- Proposed Dozer Line
- Proposed Road as Completed Line
- R - R Road As Completed Line
- Water Line

1	2	3		
4	5	6	7	
8	9	10	11	
12	13	14	15	
16	17	18	19	

Miles
0 0.25 0.5

1:24,000

F.Postler IMT2
August 23, 2016
0152

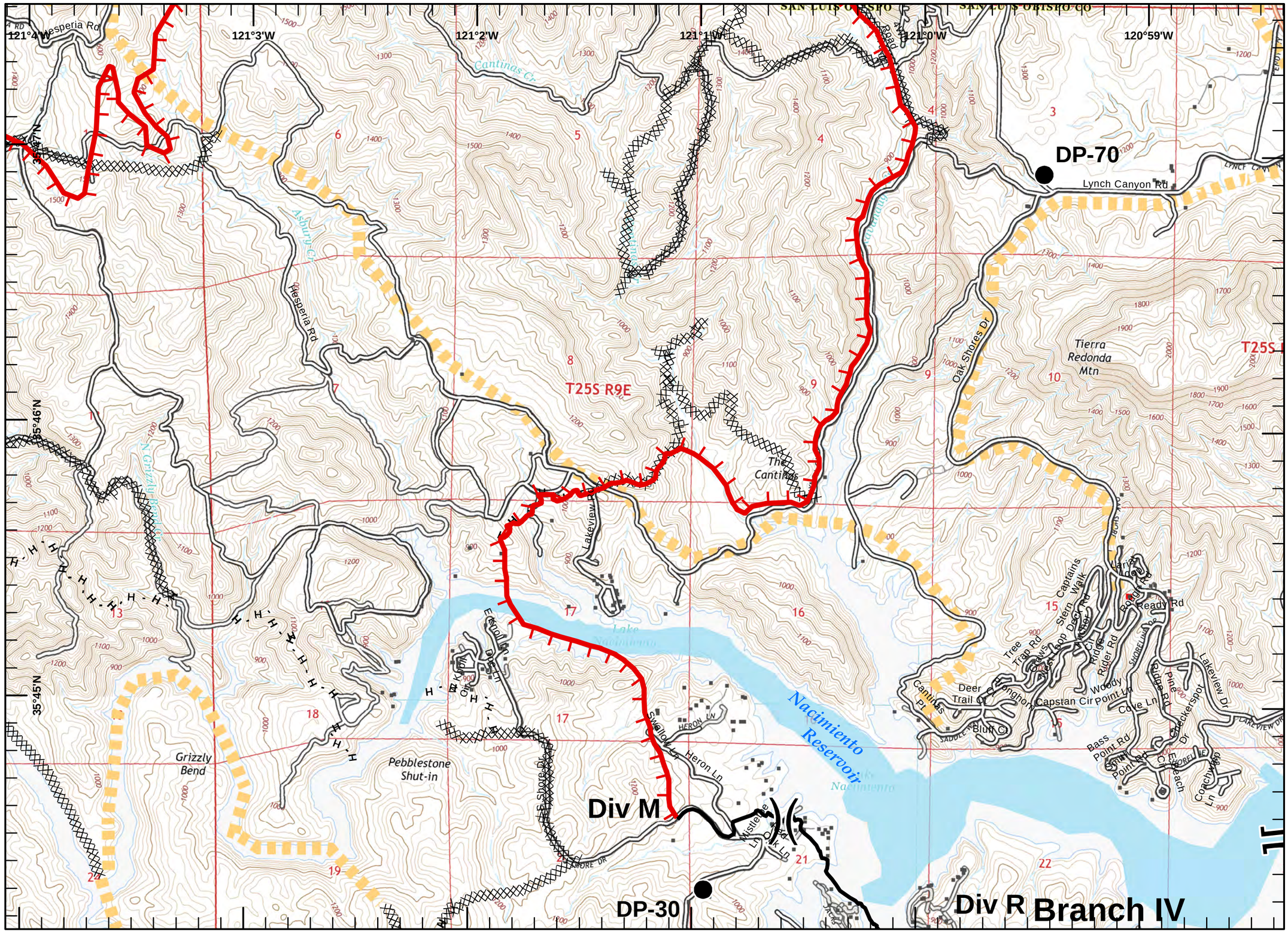

IAP MAP

Chimney Incident
CA-SLU-008948
August 23, 2016
0700-0700
NAD 83

- Division
- Branch
- Drop Point
- Helispot
- Mine Hazards
- Active Mine Hazards
- Sling Site
- Repeater
- Retardant/Mud Pit
- Staging Area
- Water Source
- Hearst Water Resources
- Protected Springs
- Mobile Weather Unit
- Mine Hazard Area
- Completed Line
- Uncontrolled Fire Edge
- Completed Dozer Line
- Hand Line
- Proposed Dozer Line
- Proposed Road as Completed Line
- Road As Completed Line
- Water Line

1	2	3	
4	5	6	7
8	9	10	11
12	13	14	15
16	17	18	19

Miles
0 0.25 0.5

1:24,000

F.Postler IMT2
August 23, 2016
0153

Div P

Branch II

Branch IV

DP-15

T25S R9E

T25S R10E

120°58'W 120°57'W 120°56'W 120°55'W 120°54'W 120°53'W

35°47'N 35°46'N 35°45'N

Bee Rock

4WD Road

Sulphur Canyon

Lynch Canyon Rd

INTERLAKE RD

G14

Teresa Ln

Eagle Creek Rd

Eagle Creek Ln

Bee Rock Rd

Tierra Redonda Rd

Nacimiento Shores Rd

Lake Shore Dr

Nacimiento Lake Dr

4WD Road

Resort Dr

Heritage Rd

HERITAGE LOOP RD

Angus Ranch Way

Lake Nacimiento

Nacimiento Reservoir

IAP MAP

Chimney Incident
CA-SLU-008948
August 23, 2016
0700-0700
NAD 83

- Division
- Branch
- Drop Point
- Helispot
- Mine Hazards
- Active Mine Hazards
- Sling Site
- Repeater
- Retardant/Mud Pit
- Staging Area
- Water Source
- Hearst Water Resources
- Protected Springs
- Mobile Weather Unit
- Mine Hazard Area
- Completed Line
- Uncontrolled Fire Edge
- Completed Dozer Line
- Hand Line
- Proposed Dozer Line
- Proposed Road as Completed Line
- Road As Completed Line
- Water Line

1	2	3	
4	5	6	7
8	9	10	11
12	13	14	15
16	17	18	19

Miles
0 0.25 0.5

1:24,000

F.Postler IMT2
August 23, 2016
0153

121°14'W 121°13'W 121°12'W 121°11'W 121°10'W 121°9'W
35°44'N 35°43'N 35°42'N 35°41'N
T25S R7E
Garrity Peak
Burnett Creek Rd
Pine Mtn
Branch I
Div E
DP-41
Hearst Castle
4WD Road
Green Canyon
Arroyo-De-La-Laguna
Long Canyon
Hearst Castle Rd
Lone Tree Hill
Red Rock

IAP MAP

Chimney Incident
CA-SLU-008948
August 23, 2016
0700-0700
NAD 83

- Division
- Branch
- Drop Point
- Helispot
- Mine Hazards
- Active Mine Hazards
- Sling Site
- Repeater
- Retardant/Mud Pit
- Staging Area
- Water Source
- Hearst Water Resources
- Protected Springs
- Mobile Weather Unit
- Mine Hazard Area
- Completed Line
- Uncontrolled Fire Edge
- Completed Dozer Line
- Hand Line
- Proposed Dozer Line
- Proposed Road as Completed Line
- Road As Completed Line
- Water Line

1	2	3	
4	5	6	7
8	9	10	11
12	13	14	15
16	17	18	19

Miles
0 0.25 0.5

1:24,000

F.Postler IMT2
August 23, 2016
0153

121°9'W 121°8'W 121°7'W 121°6'W 121°5'W 121°4'W
35°44'N 35°43'N 35°42'N 35°41'N
T25S R8E
Burnett Peak
Spanish Cabin Cr
Tobacco Cr
4WD Road
Rocky Butte Truck Trl
DP-42
DP-40
DP-43
Div E
Mine Hazard Area
Pine Mtn
Red Rock
Little Pico Cr
Almaden Flats
Santa

IAP MAP

Chimney Incident
CA-SLU-008948
August 23, 2016
0700-0700
NAD 83

- Division
- Branch
- Drop Point
- Helispot
- Mine Hazards
- Active Mine Hazards
- Sling Site
- Repeater
- Retardant/Mud Pit
- Staging Area
- Water Source
- Hearst Water Resources
- Protected Springs
- Mobile Weather Unit
- Mine Hazard Area
- Completed Line
- Uncontrolled Fire Edge
- Completed Dozer Line
- H - H Hand Line
- Proposed Dozer Line
- Proposed Road as Completed Line
- R - R - Road As Completed Line
- Water Line

1	2	3	
4	5	6	7
8	9	10	11
12	13	14	15
16	17	18	19

Miles
0 0.25 0.5

1:24,000

F.Postler IMT2
August 23, 2016
0154

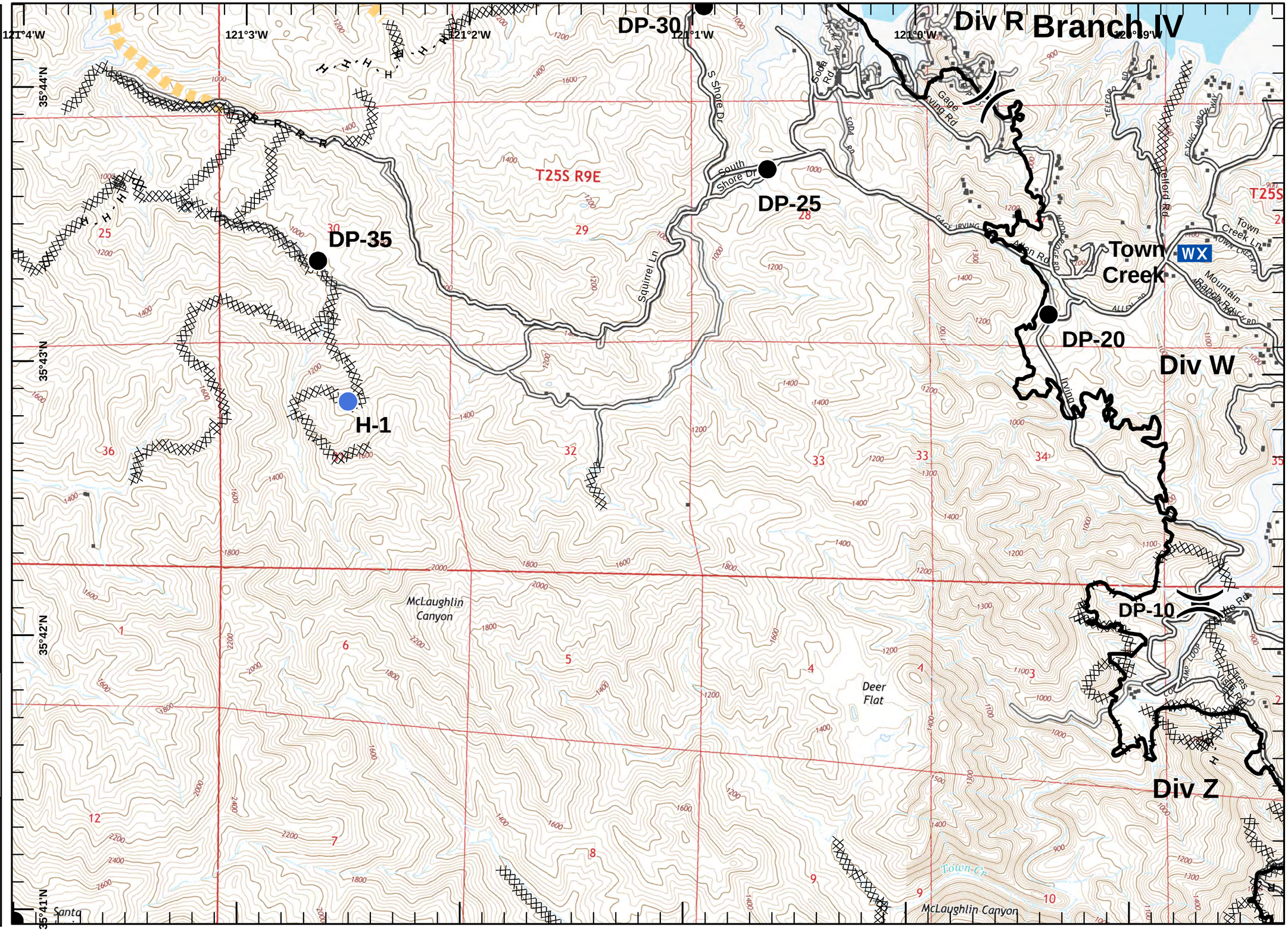

IAP MAP

Chimney Incident
CA-SLU-008948
August 23, 2016
0700-0700
NAD 83

- Division
- Branch
- Drop Point
- Helispot
- Mine Hazards
- Active Mine Hazards
- Sling Site
- Repeater
- Retardant/Mud Pit
- Staging Area
- Water Source
- Hearst Water Resources
- Protected Springs
- Mobile Weather Unit
- Mine Hazard Area
- Completed Line
- Uncontrolled Fire Edge
- Completed Dozer Line
- Hand Line
- Proposed Dozer Line
- Proposed Road as Completed Line
- Road As Completed Line
- Water Line

1	2	3	
4	5	6	7
8	9	10	11
12	13	14	15
16	17	18	19

Miles
0 0.25 0.5

1:24,000

F.Postler IMT2
August 23, 2016
0154

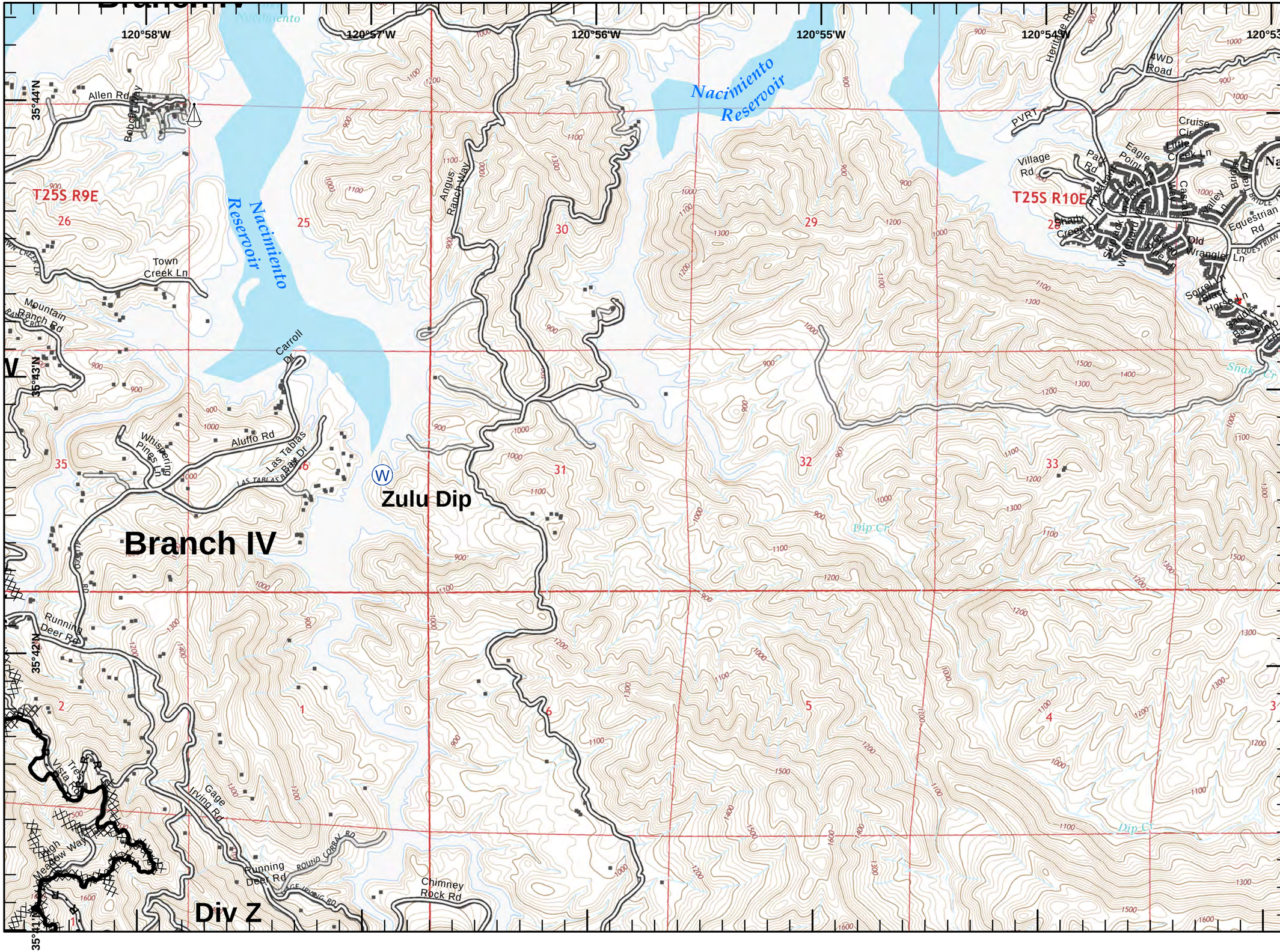

IAP MAP

Chimney Incident
CA-SLU-008948
August 23, 2016
0700-0700
NAD 83

- Division
- Branch
- Drop Point
- Helispot
- Mine Hazards
- Active Mine Hazards
- Sling Site
- Repeater
- Retardant/Mud Pit
- Staging Area
- Water Source
- Hearst Water Resources
- Protected Springs
- Mobile Weather Unit
- Mine Hazard Area
- Completed Line
- Uncontrolled Fire Edge
- Completed Dozer Line
- Hand Line
- Proposed Dozer Line
- Proposed Road as Completed Line
- Road As Completed Line
- Water Line

1	2	3	
4	5	6	7
8	9	10	11
12	13	14	15
16	17	18	19

Miles
0 0.25 0.5

1:24,000

F.Postler IMT2
August 23, 2016
0154

121°14'W 121°13'W 121°12'W 121°11'W 121°10'W 121°9'W
35°40'N 35°39'N 35°38'N
Branch I
Hearst Dip
Castle Staging
San Simeon
4WD Road
Hearst Castle Rd
Slo San Simeon Rd
Arroyo del Puerto
Adobe Cr
Oak Knoll Cr
Broken Bridge Cr
Little Pico Cr
Three Troughs
Three Troughs Falls
San Simeon Point
North Entrance Rock
PACIFIC OCEAN
San Simeon Bay

IAP MAP

Chimney Incident
CA-SLU-008948
August 23, 2016
0700-0700
NAD 83

- Division
- Branch
- Drop Point
- Helispot
- Mine Hazards
- Active Mine Hazards
- Sling Site
- Repeater
- Retardant/Mud Pit
- Staging Area
- Water Source
- Hearst Water Resources
- Protected Springs
- Mobile Weather Unit
- Mine Hazard Area
- Completed Line
- Uncontrolled Fire Edge
- Completed Dozer Line
- Hand Line
- Proposed Dozer Line
- Proposed Road as Completed Line
- Road As Completed Line
- Water Line

1	2	3	
4	5	6	7
8	9	10	11
12	13	14	15
16	17	18	19

Miles
0 0.25 0.5

1:24,000

F.Postler IMT2
August 23, 2016
0155

121°9'W 121°8'W 121°7'W 121°6'W 121°5'W 121°4'W
35°40'N 35°39'N 35°38'N

Branch I
Div D
Branch IV
Cattle Dip 1
DP-45
T26S R8E
Black Oak Mtn
Middle Ridge
Red Mtn
Rocky Butte
Atmpden Flats
Santa Lucia Range
Rocky Butte Truck Trl
4WD Road
Keystone Mine Rd
Red Mountain Rd
Three Troughs Falls
Little Marmolejo Cr
N Fork Pico Cr
S Fork Pico Cr

IAP MAP

Chimney Incident
CA-SLU-008948
August 23, 2016
0700-0700
NAD 83

- Division
- Branch
- Drop Point
- Helispot
- Mine Hazards
- Active Mine Hazards
- Sling Site
- Repeater
- Retardant/Mud Pit
- Staging Area
- Water Source
- Hearst Water Resources
- Protected Springs
- Mobile Weather Unit
- Mine Hazard Area
- Completed Line
- Uncontrolled Fire Edge
- Completed Dozer Line
- Hand Line
- Proposed Dozer Line
- Proposed Road as Completed Line
- Road As Completed Line
- Water Line

1	2	3	
4	5	6	7
8	9	10	11
12	13	14	15
16	17	18	19

Miles
0 0.25 0.5

1:24,000

F.Postler IMT2
August 23, 2016
0155

Rocky Butte
C-9

DP-50

DP-60

Branch
IV

Div A

Div Z

Cattle
Dip 1

Cattle Dip 2

121°3'W 121°2'W 121°1'W 121°0'W 120°59'W

35°40'N 35°39'N 35°38'N

Santa Lucia Range

IAP MAP

Chimney Incident
CA-SLU-008948
August 23, 2016
0700-0700
NAD 83

- Division
- Branch
- Drop Point
- Helispot
- Mine Hazards
- Active Mine Hazards
- Sling Site
- Repeater
- Retardant/Mud Pit
- Staging Area
- Water Source
- Hearst Water Resources
- Protected Springs
- Mobile Weather Unit
- Mine Hazard Area
- Completed Line
- Uncontrolled Fire Edge
- Completed Dozer Line
- Hand Line
- Proposed Dozer Line
- Proposed Road as Completed Line
- Road As Completed Line
- Water Line

1	2	3	
4	5	6	7
8	9	10	11
12	13	14	15
16	17	18	19

Miles
0 0.25 0.5

1:24,000

F.Postler IMT2
August 23, 2016
0155

Div Z

Branch IV

Las Tablas

WX

T26S R9E

T26S R10E

120°58'W 120°57'W 120°56'W 120°55'W 120°54'W 120°53'W

35°41'N 35°40'N 35°39'N 35°38'N

High Meadow Way
Maple Canyon Rd
Running Deer Rd
Gage Irving Rd
Angus Ranch Way
Lake View Dr
Chimney Rock Rd
Gallegos Ranch Rd
Natoma Pass Rd
Sunny Glen Ln
Charcoal Rd
Fallen Leaf Ln
Reed Ln
Camp Natoma Rd S
Camp Natoma Rd N
Cypress Mountain Dr
Las Tablas Cr