IAP Index

Chimney Incident
CA-SLU-008948
August 21, 2016
0700-0700
NAD 83

- Division
- Branch
- Drop Point
- Helispot
- Mine Hazards
- Active Mine Hazards
- Sling Site
- Repeater
- Retardant/Mud Pit
- Staging Area
- Water Source
- Hearst Water Resources
- Protected Springs
- Mobile Weather Unit
- Mine Hazard Area
- Completed Line
- Uncontrolled Fire Edge
- Completed Dozer Line
- H - H - Hand Line
- Proposed Dozer Line
- Proposed Road as Completed Line
- R - R - Road As Completed Line
- Travel Route
- Water Line

Miles
0 0.5 1 2

1:125,000

F.Postler IMT2
August 21, 2016
0149

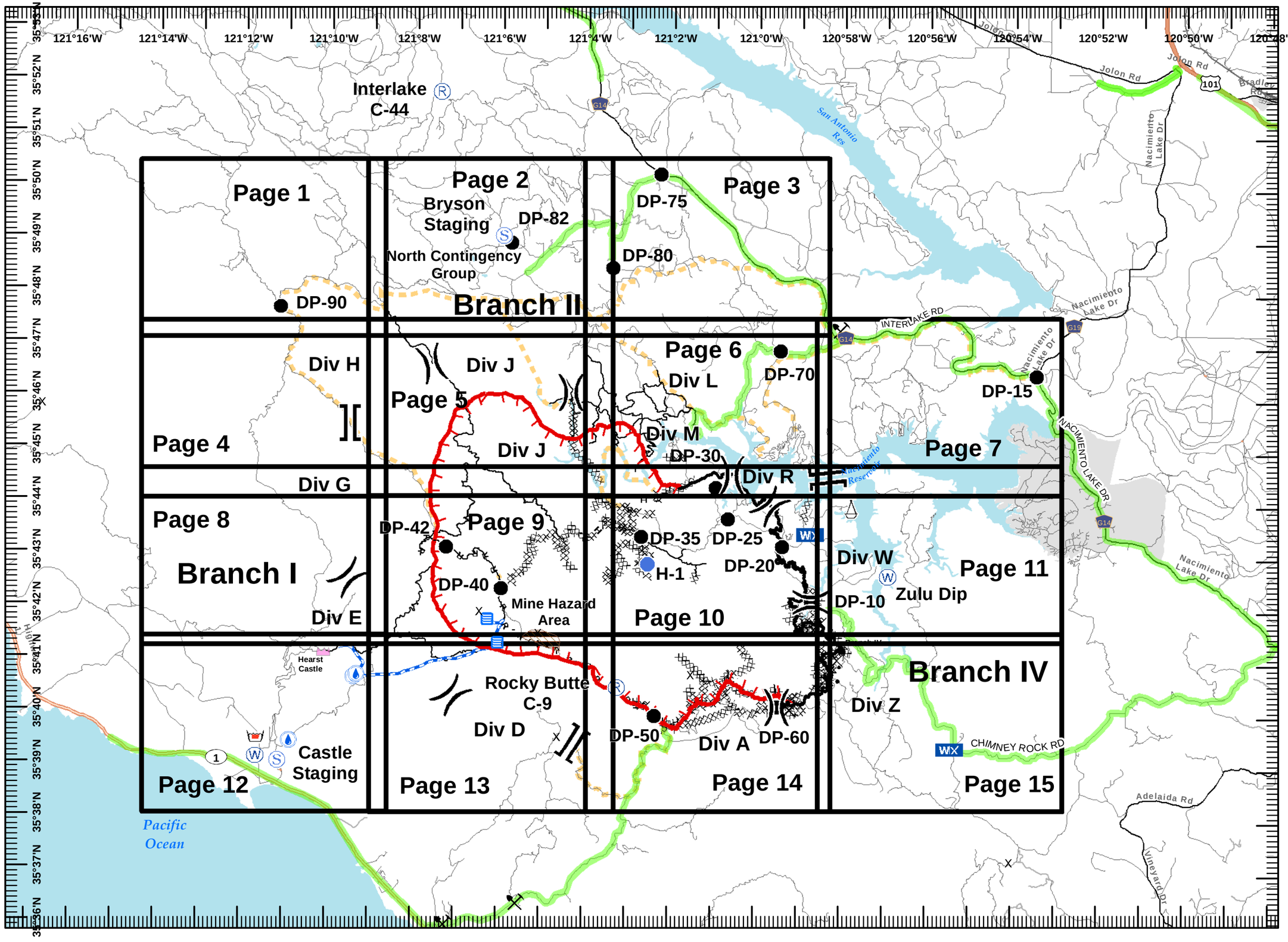

IAP MAP

Chimney Incident
CA-SLU-008948
August 21, 2016
0700-0700
NAD 83

- Division
- Branch
- Drop Point
- Helispot
- Mine Hazards
- Active Mine Hazards
- Sling Site
- Repeater
- Retardant/Mud Pit
- Staging Area
- Water Source
- Hearst Water Resources
- Protected Springs
- Mobile Weather Unit
- Mine Hazard Area
- Completed Line
- Uncontrolled Fire Edge
- Completed Dozer Line
- Hand Line
- Proposed Dozer Line
- Proposed Road as Completed Line
- Road As Completed Line
- Water Line

1	2	3	
4	5	6	7
8	9	10	11
12	13	14	15

Miles
0 0.25 0.5

1:24,000

F.Postler IMT2
August 21, 2016
0250

IAP MAP

Chimney Incident
CA-SLU-008948
August 21, 2016
0700-0700
NAD 83

- Division
- Branch
- Drop Point
- Helispot
- Mine Hazards
- Active Mine Hazards
- Sling Site
- Repeater
- Retardant/Mud Pit
- Staging Area
- Water Source
- Hearst Water Resources
- Protected Springs
- Mobile Weather Unit
- Mine Hazard Area
- Completed Line
- Uncontrolled Fire Edge
- Completed Dozer Line
- Hand Line
- Proposed Dozer Line
- Proposed Road as Completed Line
- Road As Completed Line
- Water Line

1	2	3	
4	5	6	7
8	9	10	11
12	13	14	15

Miles
0 0.25 0.5

1:24,000

F.Postler IMT2
August 21, 2016
0250

IAP MAP

Chimney Incident
CA-SLU-008948
August 21, 2016
0700-0700
NAD 83

-)(Division
-][Branch
- Drop Point
- Helispot
- Mine Hazards
- Active Mine Hazards
- Sling Site
- Repeater
- Retardant/Mud Pit
- Staging Area
- Water Source
- Hearst Water Resources
- Protected Springs
- Mobile Weather Unit
- Mine Hazard Area
- Completed Line
- Uncontrolled Fire Edge
- Completed Dozer Line
- H - H Hand Line
- Proposed Dozer Line
- Proposed Road as Completed Line
- R - R Road As Completed Line
- Water Line

1	2	3	
4	5	6	7
8	9	10	11
12	13	14	15

Miles
0 0.25 0.5

1:24,000

F.Postler IMT2
August 21, 2016
0250

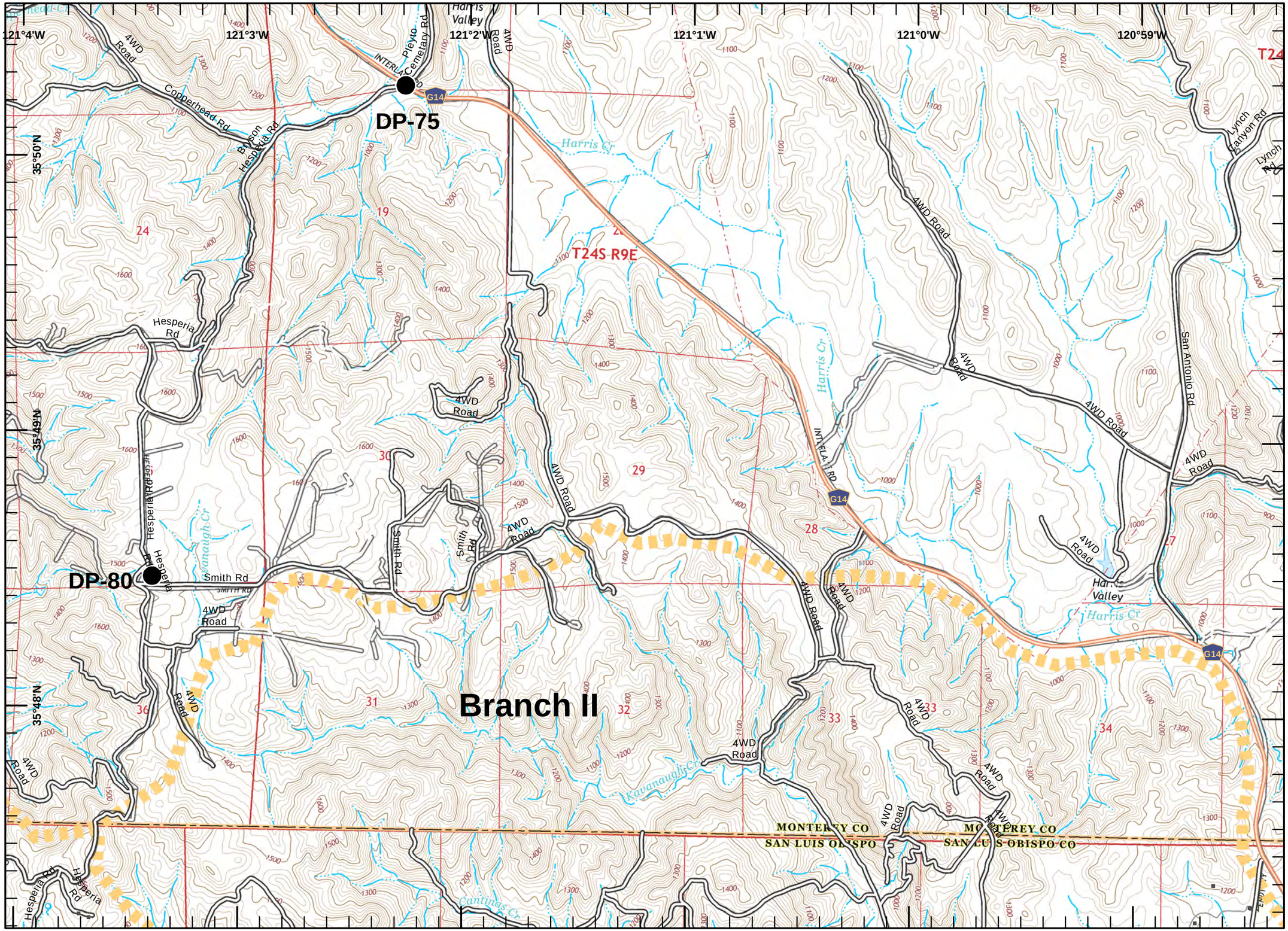

IAP MAP

Chimney Incident
CA-SLU-008948
August 21, 2016
0700-0700
NAD 83

-)(Division
-][Branch
- Drop Point
- Helispot
- Mine Hazards
- Active Mine Hazards
- Sling Site
- Repeater
- Retardant/Mud Pit
- Staging Area
- Water Source
- Hearst Water Resources
- Protected Springs
- WX Mobile Weather Unit
- Mine Hazard Area
- Completed Line
- Uncontrolled Fire Edge
- Completed Dozer Line
- H - H Hand Line
- Proposed Dozer Line
- Proposed Road as Completed Line
- R - R Road As Completed Line
- Water Line

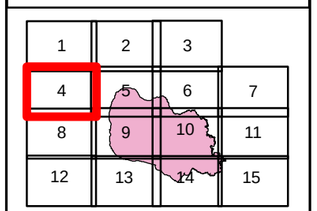

Miles
0 0.25 0.5

1:24,000

F.Postler IMT2
August 21, 2016
0250

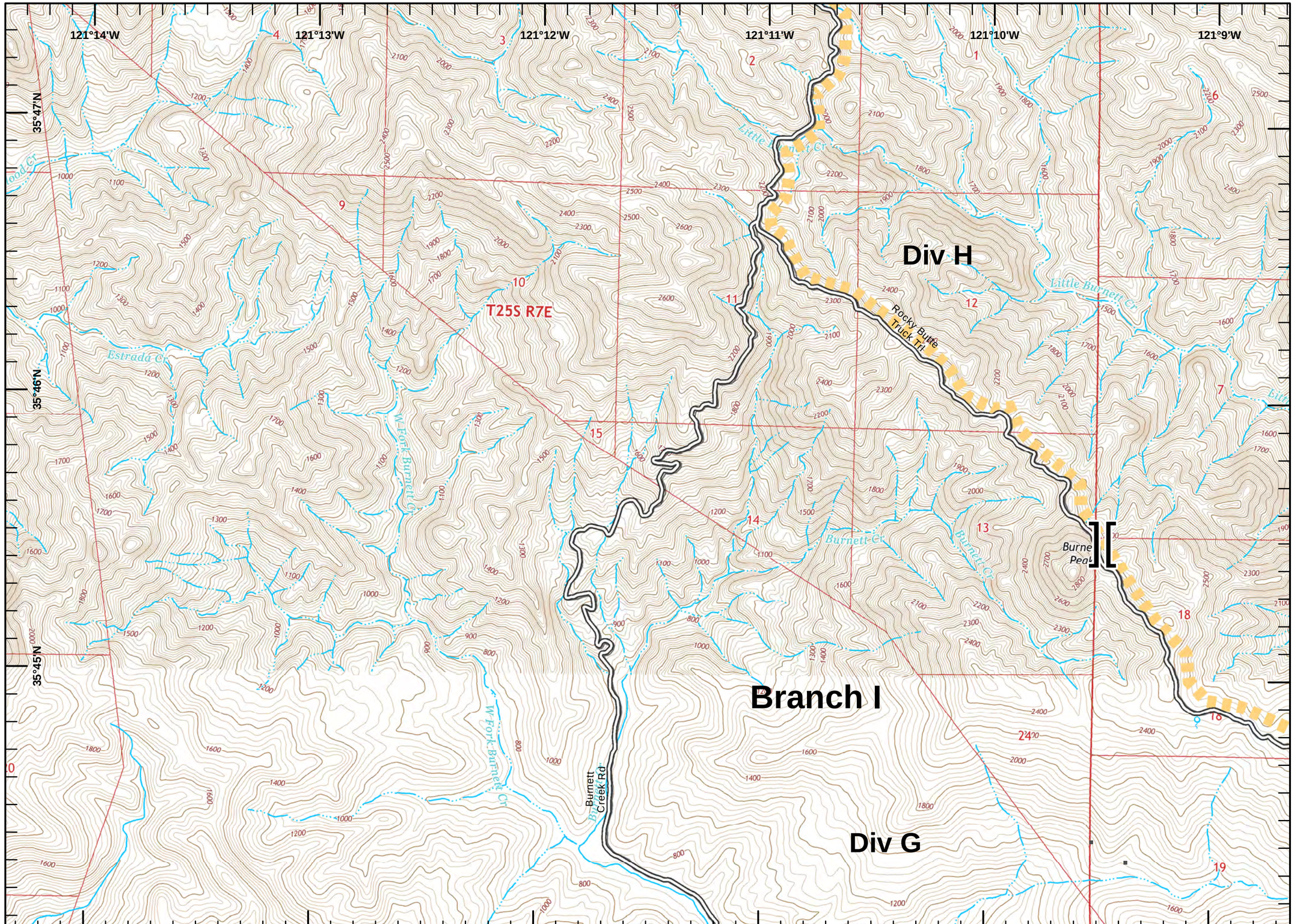

IAP MAP

Chimney Incident
CA-SLU-008948
August 21, 2016
0700-0700
NAD 83

-)(Division
-][Branch
- Drop Point
- Helispot
- Mine Hazards
- Active Mine Hazards
- Sling Site
- Repeater
- Retardant/Mud Pit
- Staging Area
- Water Source
- Hearst Water Resources
- Protected Springs
- WX Mobile Weather Unit
- Mine Hazard Area
- Completed Line
- Uncontrolled Fire Edge
- Completed Dozer Line
- H - H Hand Line
- Proposed Dozer Line
- Proposed Road as Completed Line
- R - R Road As Completed Line
- Water Line

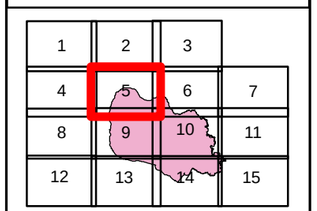

Miles
0 0.25 0.5

N W E S

1:24,000

F.Postler IMT2
August 21, 2016
0250

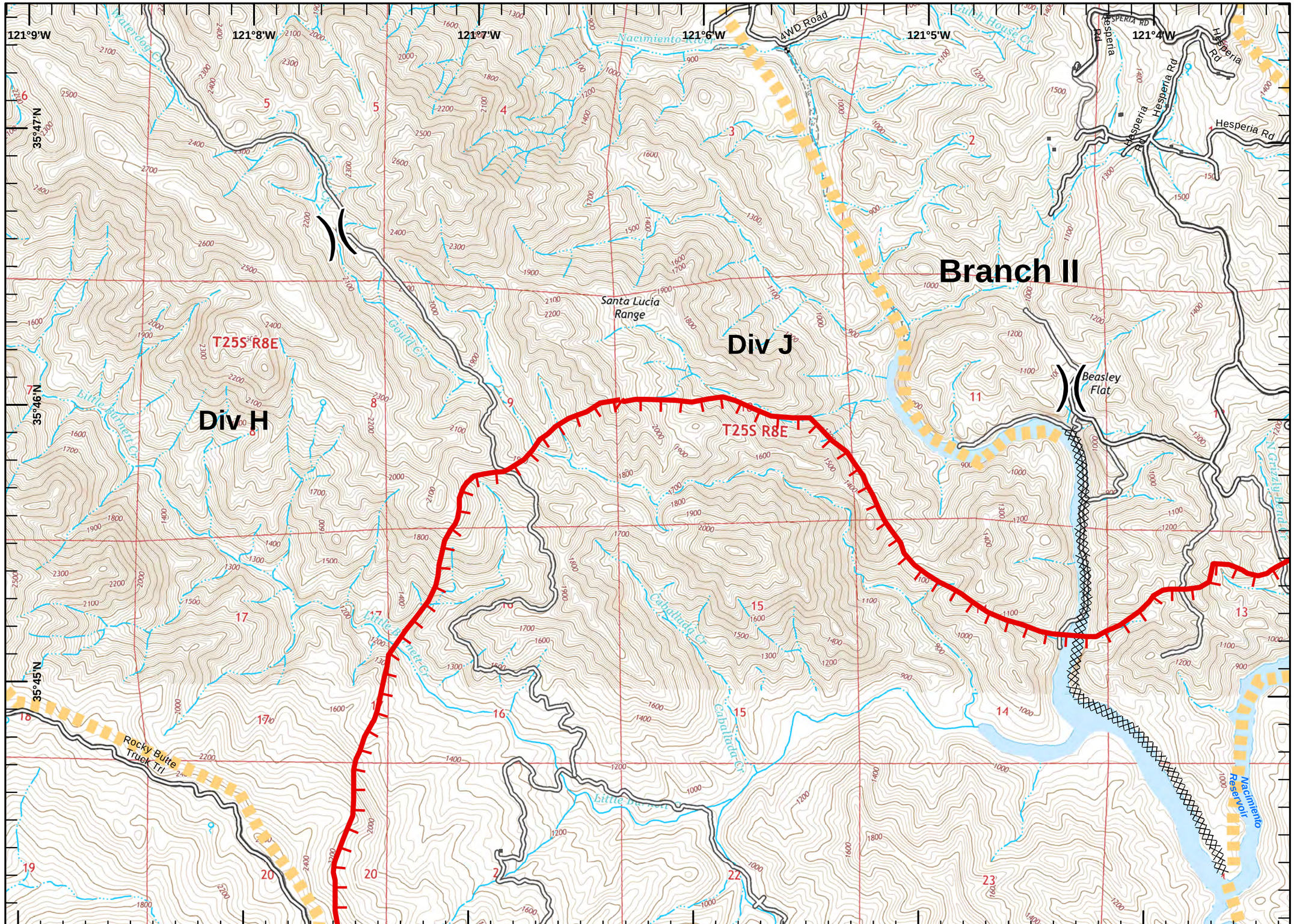

IAP MAP

Chimney Incident
CA-SLU-008948
August 21, 2016
0700-0700
NAD 83

-)(Division
-][Branch
- Drop Point
- Helispot
- Mine Hazards
- Active Mine Hazards
- Sling Site
- Repeater
- Retardant/Mud Pit
- Staging Area
- Water Source
- Hearst Water Resources
- Protected Springs
- WX Mobile Weather Unit
- Mine Hazard Area
- Completed Line
- Uncontrolled Fire Edge
- Completed Dozer Line
- H - H Hand Line
- Proposed Dozer Line
- Proposed Road as Completed Line
- R - R Road As Completed Line
- Water Line

1	2	3	
4	5	6	7
8	9	10	11
12	13	14	15

Miles
0 0.25 0.5

N W E S

1:24,000

F.Postler IMT2
August 21, 2016
0251

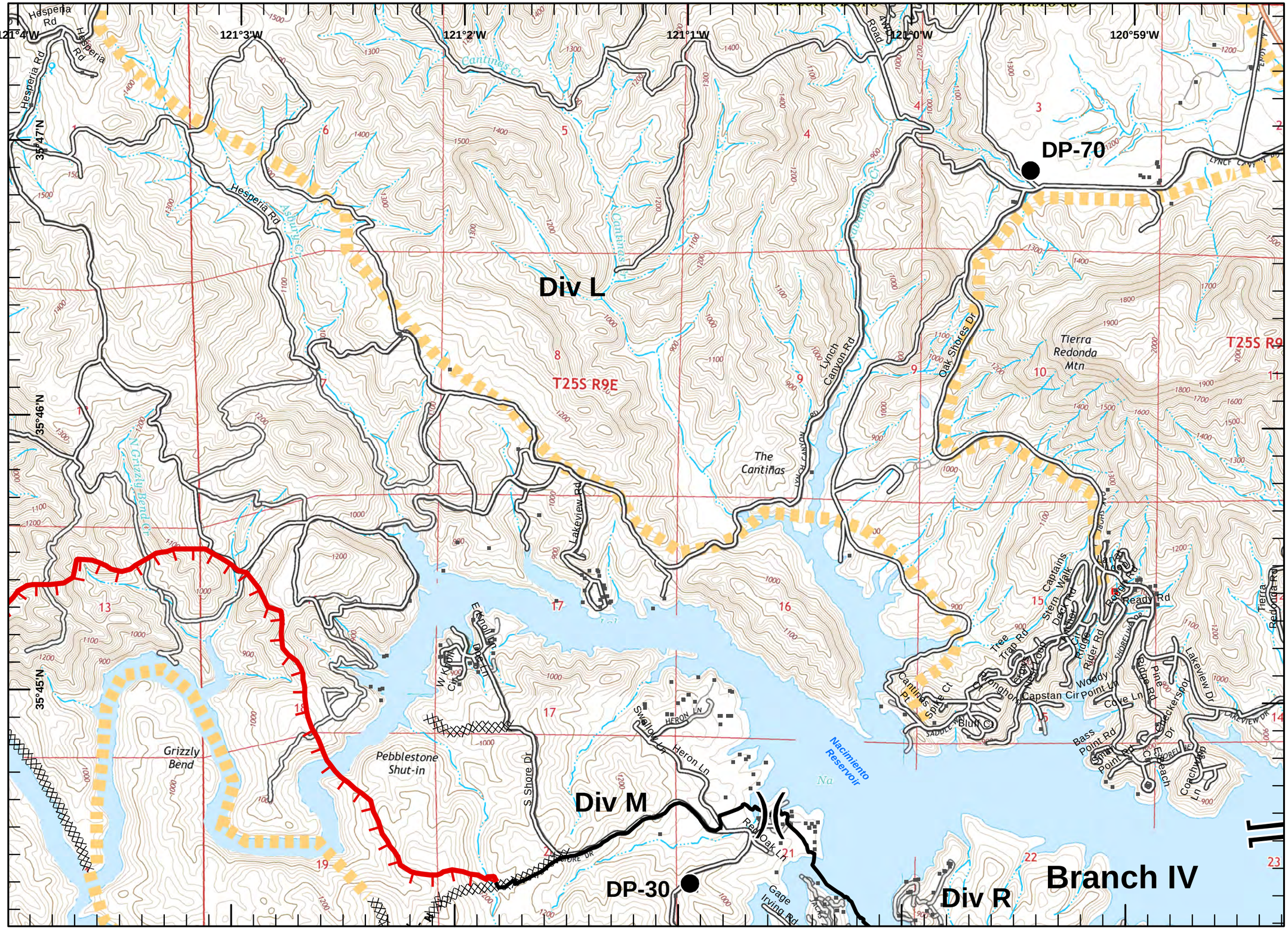

IAP MAP

Chimney Incident
CA-SLU-008948
August 21, 2016
0700-0700
NAD 83

- Division
- Branch
- Drop Point
- Helispot
- Mine Hazards
- Active Mine Hazards
- Sling Site
- Repeater
- Retardant/Mud Pit
- Staging Area
- Water Source
- Hearst Water Resources
- Protected Springs
- Mobile Weather Unit
- Mine Hazard Area
- Completed Line
- Uncontrolled Fire Edge
- Completed Dozer Line
- Hand Line
- Proposed Dozer Line
- Proposed Road as Completed Line
- Road As Completed Line
- Water Line

1	2	3	
4	5	6	7
8	9	10	11
12	13	14	15

Miles
0 0.25 0.5

N W E S

1:24,000

F.Postler IMT2
August 21, 2016
0251

IAP MAP

Chimney Incident
CA-SLU-008948
August 21, 2016
0700-0700
NAD 83

-)(Division
-][Branch
- Drop Point
- Helispot
- X Mine Hazards
- Active Mine Hazards
- Sling Site
- Repeater
- Retardant/Mud Pit
- Staging Area
- Water Source
- Hearst Water Resources
- Protected Springs
- WX Mobile Weather Unit
- Mine Hazard Area
- Completed Line
- Uncontrolled Fire Edge
- Completed Dozer Line
- H - H Hand Line
- Proposed Dozer Line
- Proposed Road as Completed Line
- R - R Road As Completed Line
- Water Line

1	2	3	
4	5	6	7
8	9	10	11
12	13	14	15

Miles
0 0.25 0.5

N W E S

1:24,000

F.Postler IMT2
August 21, 2016
0251

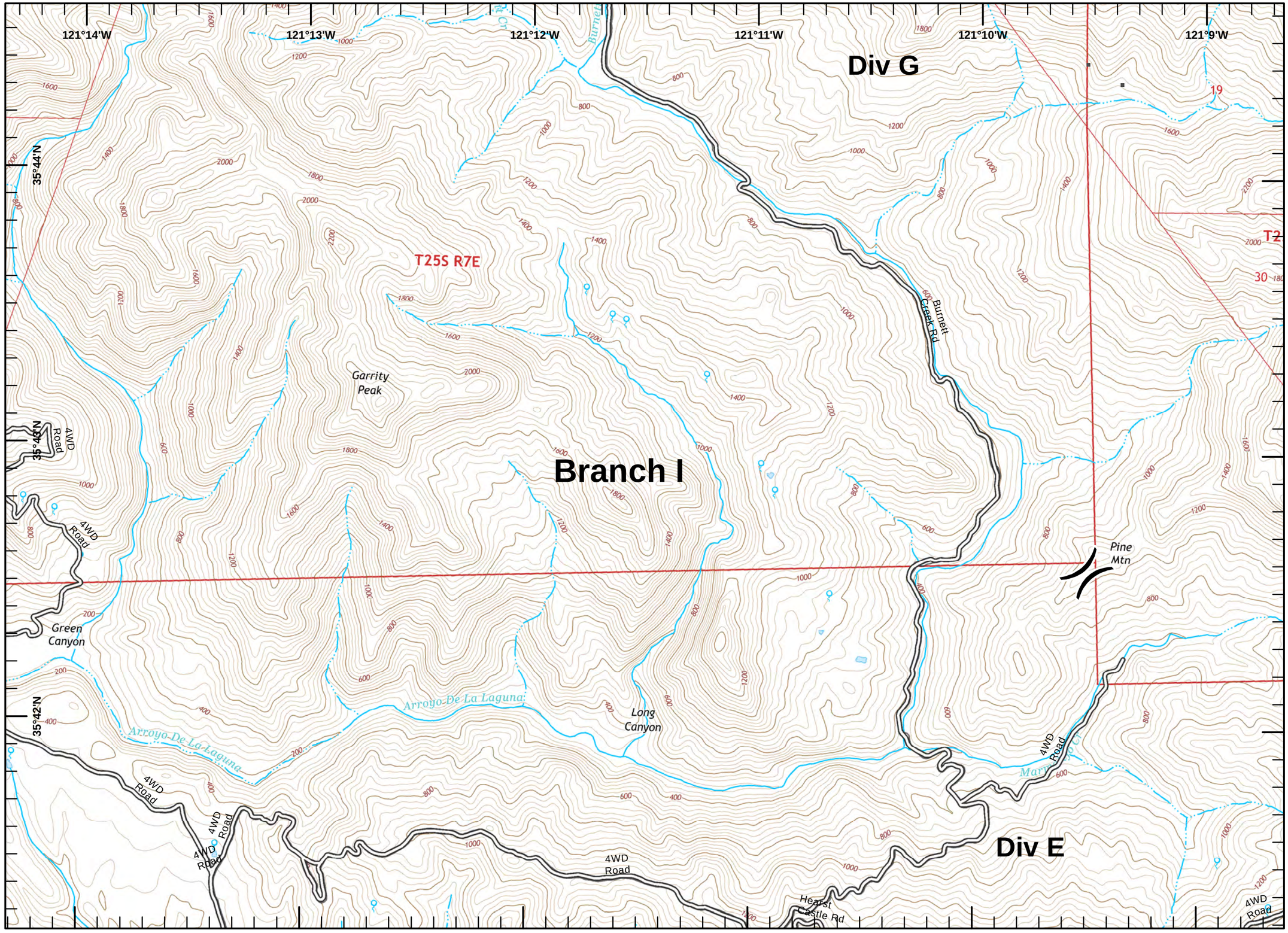

IAP MAP

Chimney Incident
CA-SLU-008948
August 21, 2016
0700-0700
NAD 83

-)(Division
-][Branch
- Drop Point
- Helispot
- X Mine Hazards
- Active Mine Hazards
- Sling Site
- Repeater
- Retardant/Mud Pit
- Staging Area
- Water Source
- Hearst Water Resources
- Protected Springs
- WX Mobile Weather Unit
- Mine Hazard Area
- Completed Line
- Uncontrolled Fire Edge
- Completed Dozer Line
- H - H Hand Line
- Proposed Dozer Line
- Proposed Road as Completed Line
- R - R Road As Completed Line
- Water Line

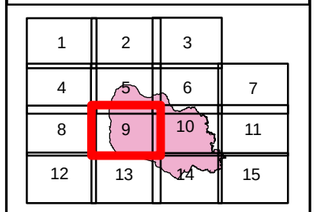

Miles
0 0.25 0.5

1:24,000

F.Postler IMT2
August 21, 2016
0251

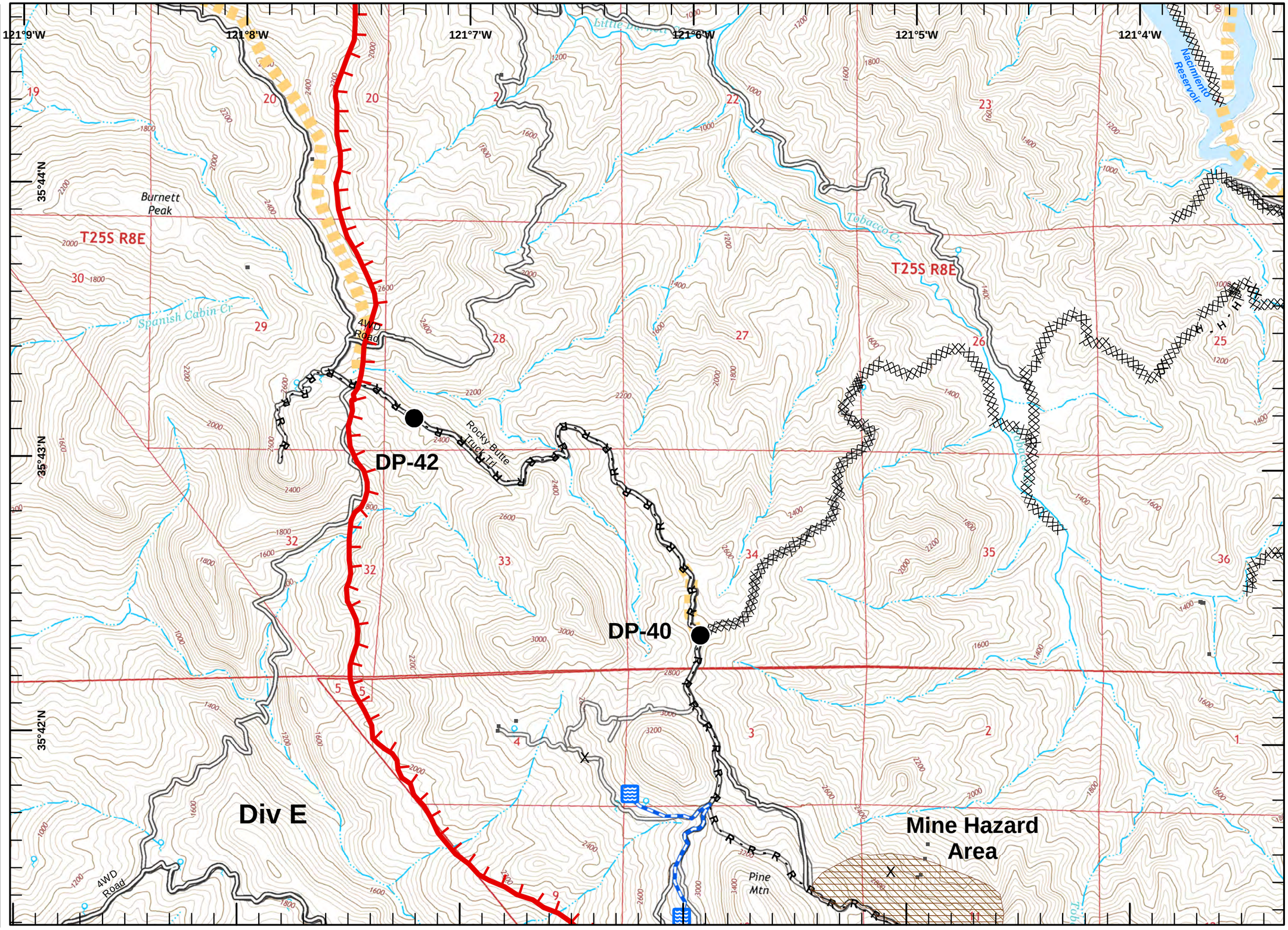

IAP MAP

Chimney Incident
CA-SLU-008948
August 21, 2016
0700-0700
NAD 83

-)(Division
-][Branch
- Drop Point
- Helispot
- Mine Hazards
- Active Mine Hazards
- Sling Site
- Repeater
- Retardant/Mud Pit
- Staging Area
- Water Source
- Hearst Water Resources
- Protected Springs
- WX Mobile Weather Unit
- Mine Hazard Area
- Completed Line
- Uncontrolled Fire Edge
- Completed Dozer Line
- H - H Hand Line
- Proposed Dozer Line
- Proposed Road as Completed Line
- R - R Road As Completed Line
- Water Line

1	2	3	
4	5	6	7
8	9	10	11
12	13	14	15

Miles
0 0.25 0.5

N W E S

1:24,000

F.Postler IMT2
August 21, 2016
0251

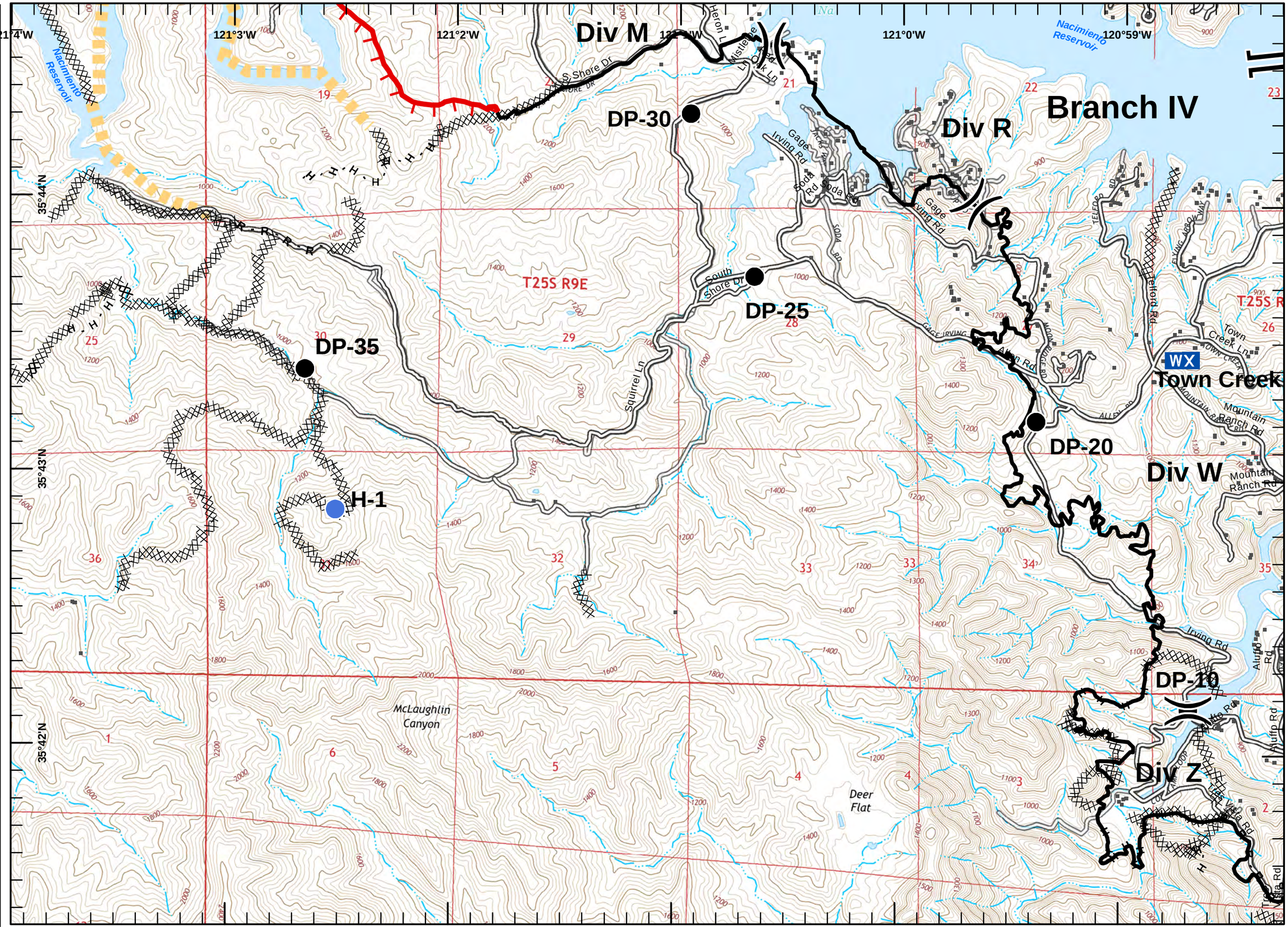

IAP MAP

Chimney Incident
CA-SLU-008948
August 21, 2016
0700-0700
NAD 83

- Division
- Branch
- Drop Point
- Helispot
- Mine Hazards
- Active Mine Hazards
- Sling Site
- Repeater
- Retardant/Mud Pit
- Staging Area
- Water Source
- Hearst Water Resources
- Protected Springs
- Mobile Weather Unit
- Mine Hazard Area
- Completed Line
- Uncontrolled Fire Edge
- Completed Dozer Line
- Hand Line
- Proposed Dozer Line
- Proposed Road as Completed Line
- Road As Completed Line
- Water Line

1	2	3	
4	5	6	7
8	9	10	11
12	13	14	15

Miles
0 0.25 0.5

N W E S

1:24,000

F.Postler IMT2
August 21, 2016
0251

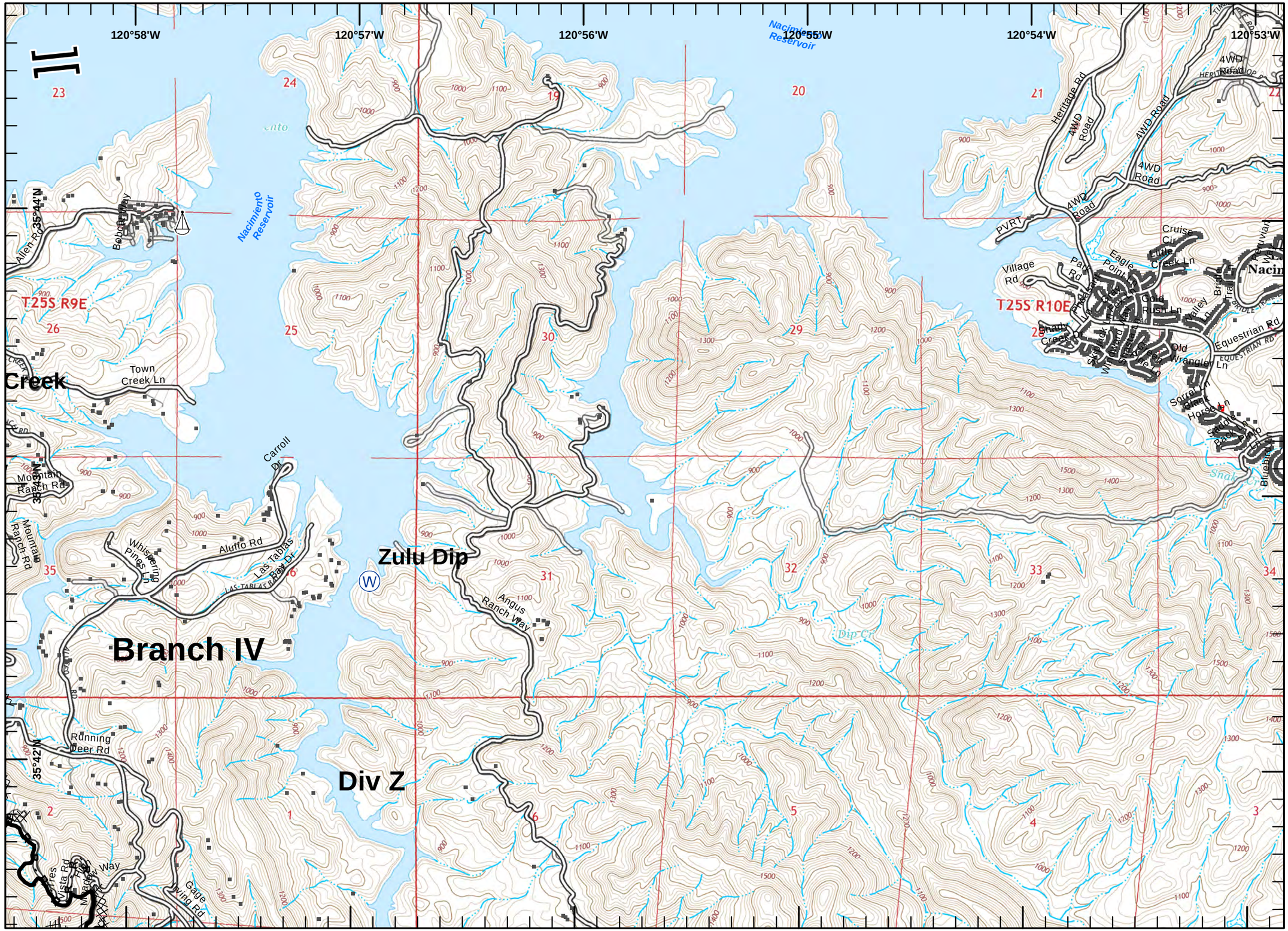

IAP MAP

Chimney Incident
CA-SLU-008948
August 21, 2016
0700-0700
NAD 83

-)(Division
-][Branch
- Drop Point
- Helispot
- X Mine Hazards
- Active Mine Hazards
- Sling Site
- Repeater
- Retardant/Mud Pit
- Staging Area
- Water Source
- Hearst Water Resources
- Protected Springs
- WX Mobile Weather Unit
- Mine Hazard Area
- Completed Line
- Uncontrolled Fire Edge
- Completed Dozer Line
- H - H Hand Line
- Proposed Dozer Line
- Proposed Road as Completed Line
- R - R Road As Completed Line
- Water Line

1	2	3	
4	5	6	7
8	9	10	11
12	13	14	15

Miles
0 0.25 0.5

N W E S

1:24,000

F.Postler IMT2
August 21, 2016
0251

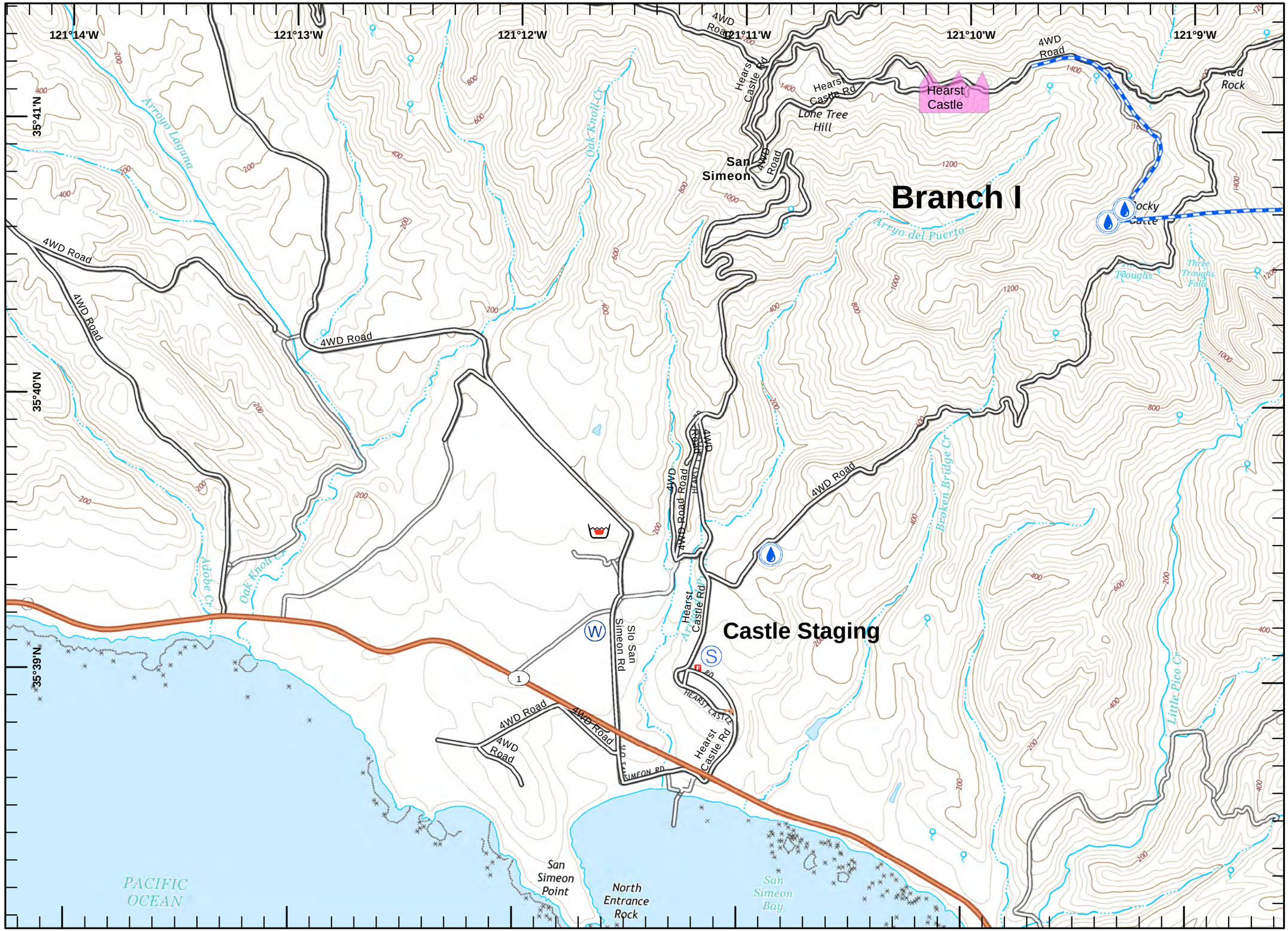

IAP MAP

Chimney Incident
CA-SLU-008948
August 21, 2016
0700-0700
NAD 83

-)(Division
-][Branch
- Drop Point
- Helispot
- X Mine Hazards
- Active Mine Hazards
- Sling Site
- Repeater
- Retardant/Mud Pit
- Staging Area
- Water Source
- Hearst Water Resources
- Protected Springs
- WX Mobile Weather Unit
- Mine Hazard Area
- Completed Line
- Uncontrolled Fire Edge
- Completed Dozer Line
- H - H Hand Line
- Proposed Dozer Line
- Proposed Road as Completed Line
- R - R Road As Completed Line
- Water Line

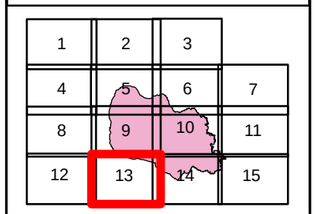

Miles
0 0.25 0.5

N W E S

1:24,000

F.Postler IMT2
August 21, 2016
0252

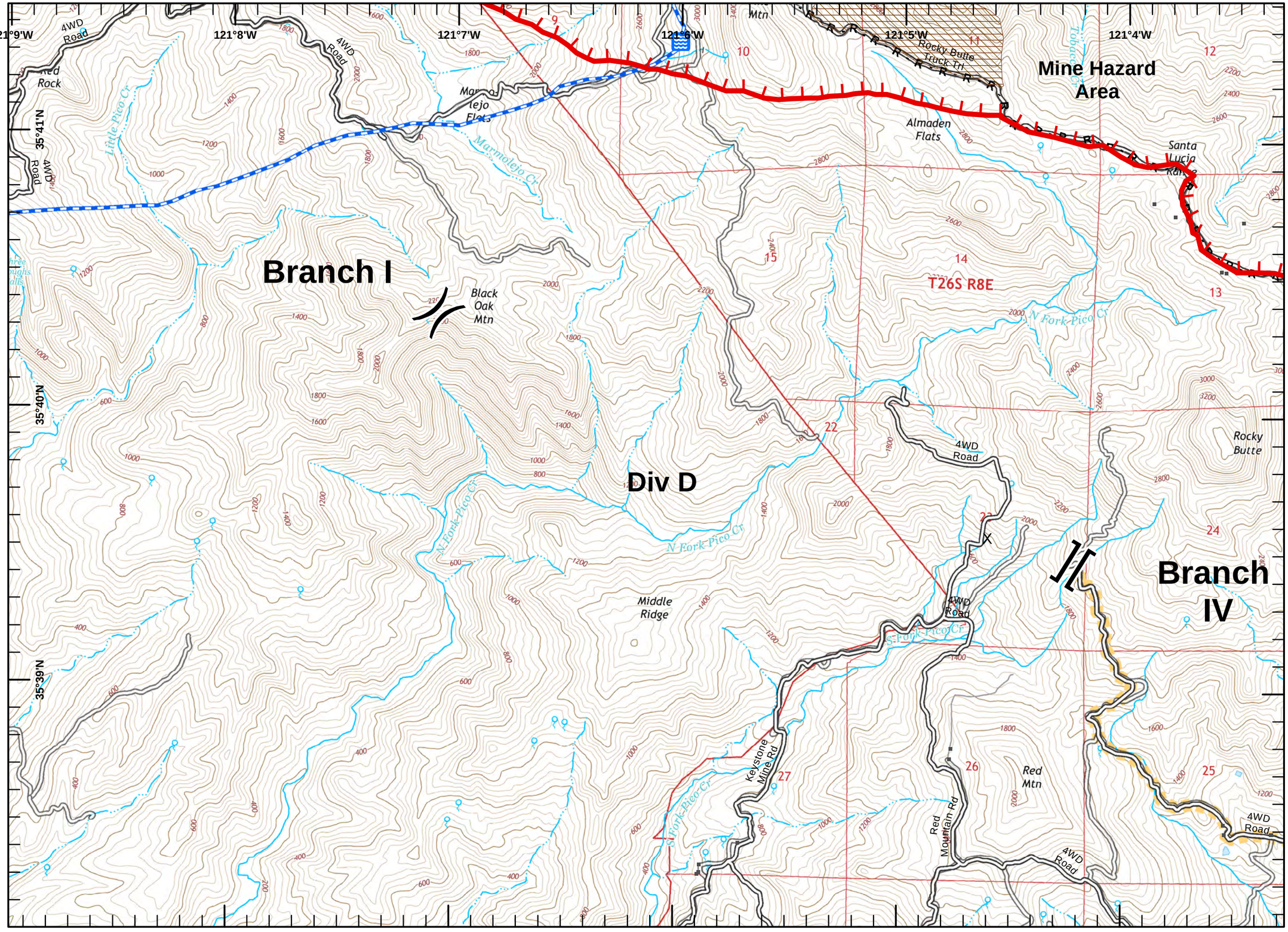

IAP MAP

Chimney Incident
CA-SLU-008948
August 21, 2016
0700-0700
NAD 83

- Division
- Branch
- Drop Point
- Helispot
- Mine Hazards
- Active Mine Hazards
- Sling Site
- Repeater
- Retardant/Mud Pit
- Staging Area
- Water Source
- Hearst Water Resources
- Protected Springs
- Mobile Weather Unit
- Mine Hazard Area
- Completed Line
- Uncontrolled Fire Edge
- Completed Dozer Line
- H - H Hand Line
- Proposed Dozer Line
- Proposed Road as Completed Line
- R - R Road As Completed Line
- Water Line

1	2	3	
4	5	6	7
8	9	10	11
12	13	14	15

Miles
0 0.25 0.5

N W E S

1:24,000

F.Postler IMT2
August 21, 2016
0252

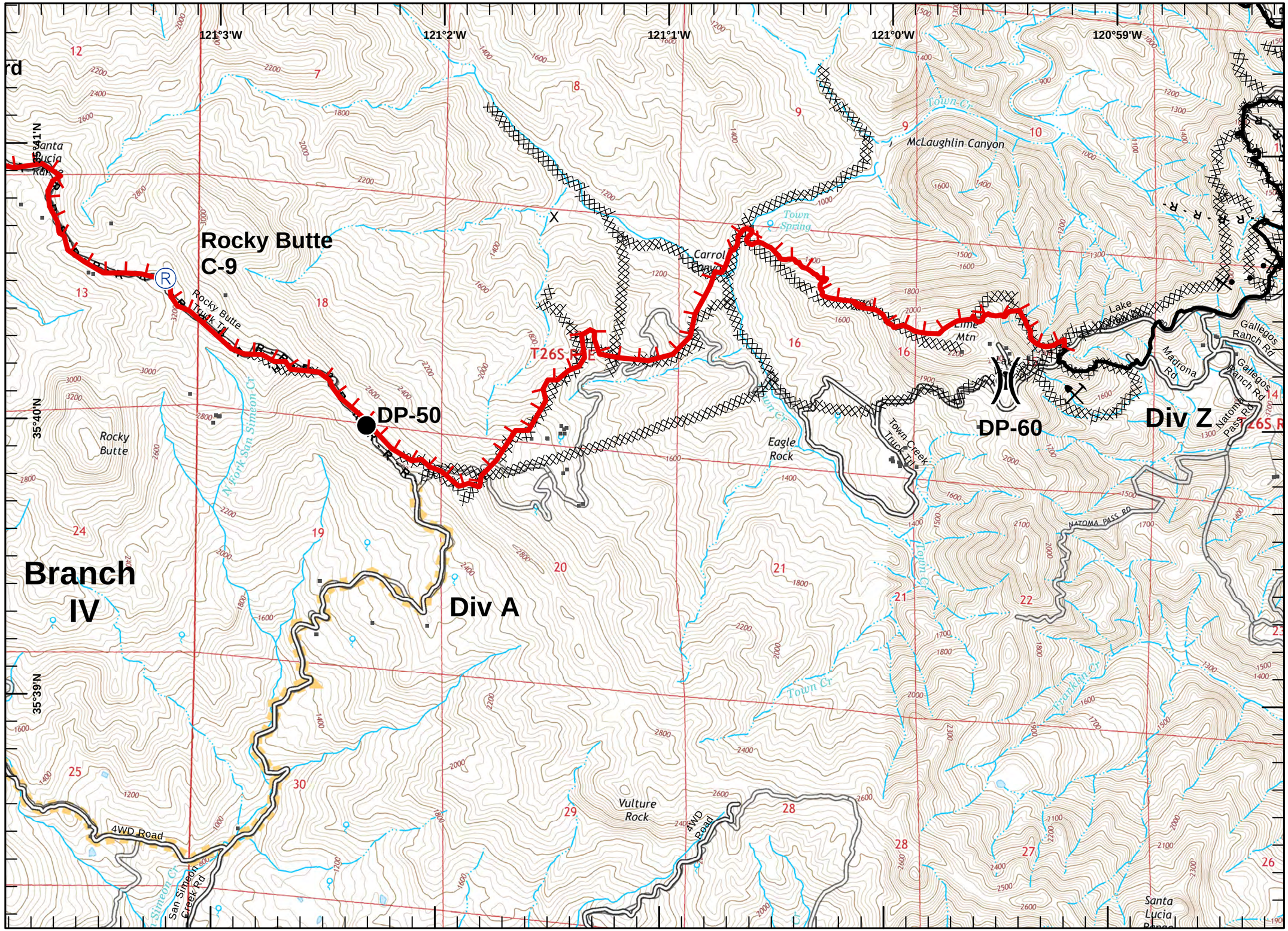

IAP MAP

Chimney Incident
CA-SLU-008948
August 21, 2016
0700-0700
NAD 83

- Division
- Branch
- Drop Point
- Helispot
- Mine Hazards
- Active Mine Hazards
- Sling Site
- Repeater
- Retardant/Mud Pit
- Staging Area
- Water Source
- Hearst Water Resources
- Protected Springs
- Mobile Weather Unit
- Mine Hazard Area
- Completed Line
- Uncontrolled Fire Edge
- Completed Dozer Line
- Hand Line
- Proposed Dozer Line
- Proposed Road as Completed Line
- Road As Completed Line
- Water Line

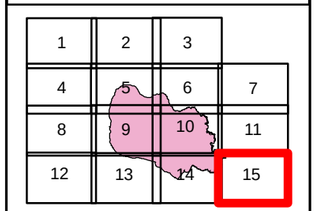

Miles
0 0.25 0.5

1:24,000
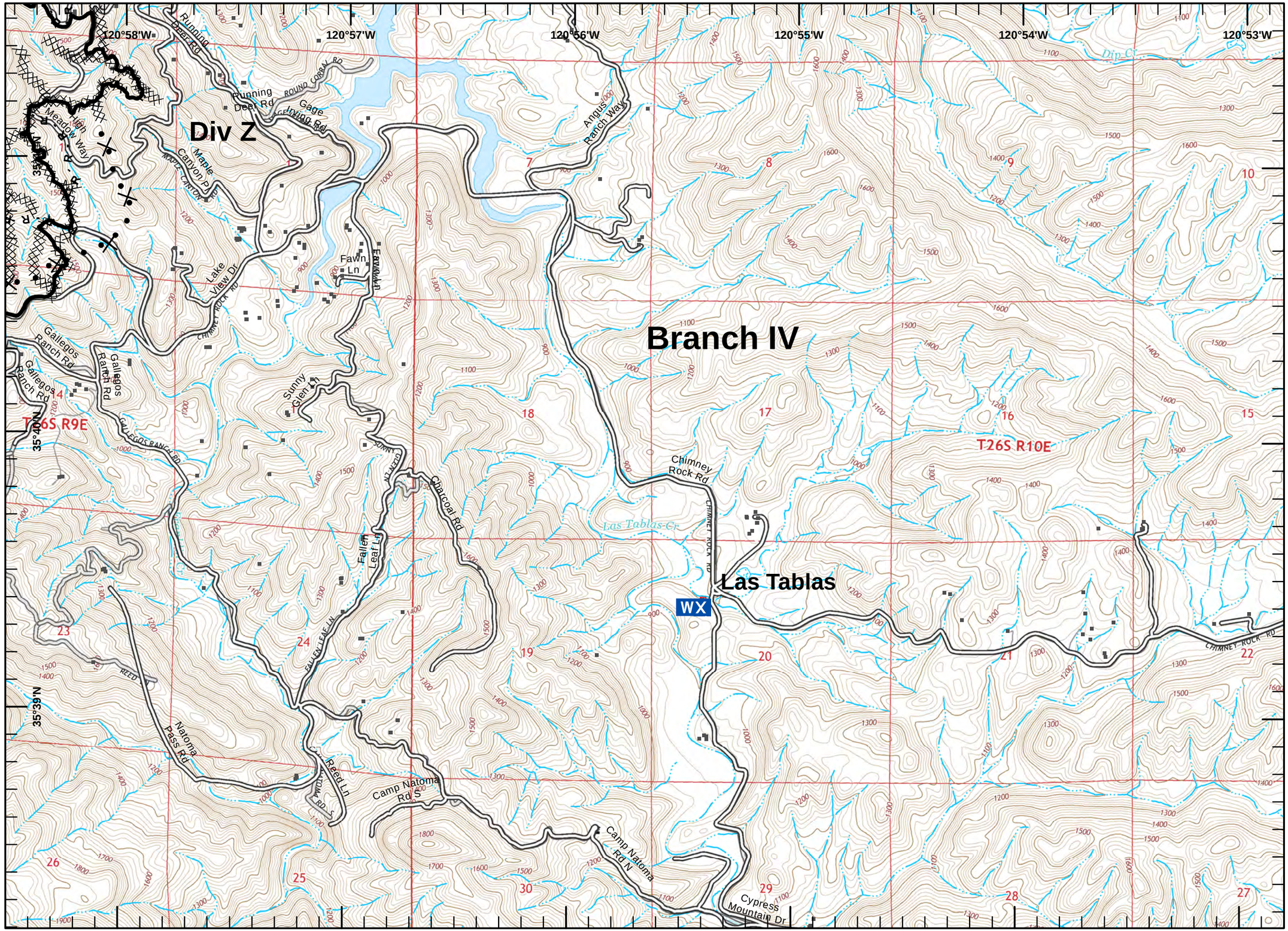
F.Postler IMT2
August 21, 2016
0252