IAP Index

Chimney Incident
CA-SLU-008948
August 20, 2016
0700-0700
NAD 83

- Division
- Branch
- Drop Point
- Helispot
- Mine Hazards
- Structures
- Sling Site
- Repeater
- Retardant/Mud Pit
- Staging Area
- Water Source
- Hearst Water Resources
- Protected Springs
- Mobile Weather Unit
- Mine Hazard Area
- Completed Line
- Uncontrolled Fire Edge
- Completed Dozer Line
- Hand Line
- Proposed Dozer Line
- Proposed Road as Completed Line
- Road As Completed Line
- Travel Route
- Water Line

Miles
0 0.5 1 2

1:115,000

F.Postler IMT2
August 20, 2016
0139

121°16'W 121°14'W 121°12'W 121°10'W 121°8'W 121°6'W 121°4'W 121°2'W 121°0'W 120°58'W 120°56'W 120°54'W 120°52'W 120°50'W

35°50'N 35°49'N 35°48'N 35°47'N 35°46'N 35°45'N 35°44'N 35°43'N 35°42'N 35°41'N 35°40'N 35°39'N 35°38'N 35°37'N 35°36'N

Page 1
Page 2
Page 3
Page 4
Page 5
Page 6
Page 7
Page 8
Page 9
Page 10
Page 11
Page 12
Page 13
Page 14
Page 15

DP-90
DP-82
DP-75
DP-80
DP-70
DP-15
DP-30
DP-25
DP-35
DP-20
DP-40
DP-10
DP-50
DP-60

Bryson Staging
North Contingency Group
Oak Contingency Group
Interlake C-44
Div M
Div J
Div R
Div W
Zulu Dip
South Contingency Group
Mine Hazard Area
H-1
Hearst Castle
Rocky Butte C-9
Div D
Div A
Div Z
Branch I
Branch IV

LYNCH CANYON DR
INTERLAKE RD
NACIMIENTO LAKE DR
CHIMNEY ROCK RD
Nacimiento Lake Dr
Nacimiento Reservoir
San Antonio Res.
Adelaida Rd
Vineyard Dr
Pacific Ocean

IAP MAP

Chimney Incident
CA-SLU-008948
August 20, 2016
0700-0700
NAD 83

- Division
- Branch
- Drop Point
- Helispot
- Mine Hazards
- Structures
- Sling Site
- Repeater
- Retardant/Mud Pit
- Staging Area
- Water Source
- Hearst Water Resources
- Protected Springs
- Mobile Weather Unit
- Mine Hazard Area
- Completed Line
- Uncontrolled Fire Edge
- Completed Dozer Line
- Hand Line
- Proposed Dozer Line
- Proposed Road as Completed Line
- Road As Completed Line
- Water Line

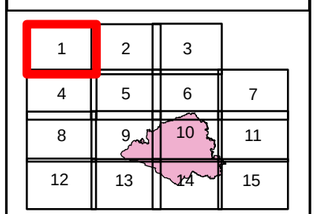

Miles
0 0.125 0.25 0.5

1:24,000

F.Postler IMT2
August 20, 2016
0130

121°14'W
121°13'W
121°12'W
121°11'W
121°10'W
121°9'W
35°50'N
35°49'N
35°48'N
FORT HUNTER LIGGETT
LOS PADRES NATIONAL FOREST
Pozo Hondo Cr
Salmon Cr
Wagner Cr
Chris Flood Cr
Nacimiento River
El Piojo Cr
Santa Lucia Range
Crystal Knob
Fort Hunter Liggett
The Shut-in
Burnett Creek Rd
DP-90
North Contingency Group

IAP MAP

Chimney Incident
CA-SLU-008948
August 20, 2016
0700-0700
NAD 83

- Division
- Branch
- Drop Point
- Helispot
- Mine Hazards
- Structures
- Sling Site
- Repeater
- Retardant/Mud Pit
- Staging Area
- Water Source
- Hearst Water Resources
- Protected Springs
- Mobile Weather Unit
- Mine Hazard Area
- Completed Line
- Uncontrolled Fire Edge
- Completed Dozer Line
- Hand Line
- Proposed Dozer Line
- Proposed Road as Completed Line
- Road As Completed Line
- Water Line

1	2	3	
4	5	6	7
8	9	10	11
12	13	14	15

Miles
0 0.125 0.25 0.5

1:24,000

F.Postler IMT2
August 20, 2016
0130

121°9'W 121°8'W 121°7'W 121°6'W 121°5'W 121°4'W
35°50'N
35°49'N
35°48'N
T24S R8E
Fort Hunter Liggett
4WD Road
The Shut-in
S Fork Waller Cr
Waller Cr
Turkey Creek Rd
Turkey Ln
Sapaque Valley Rd
Bryson Staging
DP-82
DP-80
Sapaque Rd
Coppethead Rd
Turtle Cr
Bull Canyon
Nacimiento River
Deer Pass Rd
Bryson
Bryson Hesperia Rd
Hesperia Rd
Waterdog Cr
Gulch House Cr
FORT HUNTER LIGGETT
MONTEREY CO
SAN LUIS OBISPO CO

IAP MAP

Chimney Incident
CA-SLU-008948
August 20, 2016
0700-0700
NAD 83

- Division
- Branch
- Drop Point
- Helispot
- Mine Hazards
- Structures
- Sling Site
- Repeater
- Retardant/Mud Pit
- Staging Area
- Water Source
- Hearst Water Resources
- Protected Springs
- Mobile Weather Unit
- Mine Hazard Area
- Completed Line
- Uncontrolled Fire Edge
- Completed Dozer Line
- Hand Line
- Proposed Dozer Line
- Proposed Road as Completed Line
- Road As Completed Line
- Water Line

1	2	3	
4	5	6	7
8	9	10	11
12	13	14	15

Miles
0 0.125 0.25 0.5

1:24,000

F.Postler IMT2
August 20, 2016
0131

DP-75

DP-80

T24S-R9E

Oak Contingency Group

IAP MAP

Chimney Incident
CA-SLU-008948
August 20, 2016
0700-0700
NAD 83

- Division
- Branch
- Drop Point
- Helispot
- Mine Hazards
- Structures
- Sling Site
- Repeater
- Retardant/Mud Pit
- Staging Area
- Water Source
- Hearst Water Resources
- Protected Springs
- Mobile Weather Unit
- Mine Hazard Area
- Completed Line
- Uncontrolled Fire Edge
- Completed Dozer Line
- Hand Line
- Proposed Dozer Line
- Proposed Road as Completed Line
- Road As Completed Line
- Water Line

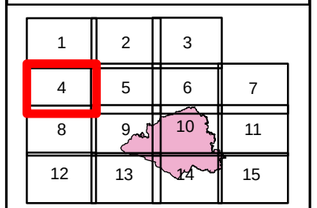

Miles
0 0.125 0.25 0.5

1:24,000

F.Postler IMT2
August 20, 2016
0131

Group

121°14'W 121°13'W 121°12'W 121°11'W 121°10'W 121°9'W

35°47'N 35°46'N 35°45'N

T25S R7E

North Contingency Group

Rocky Butte Truck Trl

Little Burnett Cr

Estrada Cr

W Fork Burnett Cr

Burnett Cr

Burnett Creek Rd

Burnett Peak

IAP MAP

Chimney Incident
CA-SLU-008948
August 20, 2016
0700-0700
NAD 83

- Division
- Branch
- Drop Point
- Helispot
- Mine Hazards
- Structures
- Sling Site
- Repeater
- Retardant/Mud Pit
- Staging Area
- Water Source
- Hearst Water Resources
- Protected Springs
- Mobile Weather Unit
- Mine Hazard Area
- Completed Line
- Uncontrolled Fire Edge
- Completed Dozer Line
- Hand Line
- Proposed Dozer Line
- Proposed Road as Completed Line
- Road As Completed Line
- Water Line

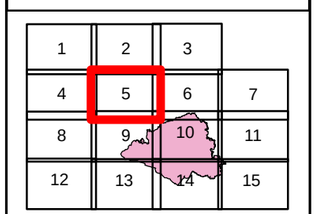

Miles
0 0.125 0.25 0.5

1:24,000

F.Postler IMT2
August 20, 2016
0131

121°9'W
121°8'W
121°7'W
121°6'W
121°5'W
121°4'W
35°47'N
35°46'N
35°45'N
T25S R8E
T25S R8E
Santa Lucia Range
Branch I
4WD Road
Hesperia Rd
Beasley Flat
Nacimiento Reservoir
Rocky Butte Truck Trl
Waterdog Cr
Gouldet Cr
Little Burnett Cr
Caballada Cr
Nacimiento River
Gulch House Cr

IAP MAP

Chimney Incident
CA-SLU-008948
August 20, 2016
0700-0700
NAD 83

- Division
- Branch
- Drop Point
- Helispot
- Mine Hazards
- Structures
- Sling Site
- Repeater
- Retardant/Mud Pit
- Staging Area
- Water Source
- Hearst Water Resources
- Protected Springs
- Mobile Weather Unit
- Mine Hazard Area
- Completed Line
- Uncontrolled Fire Edge
- Completed Dozer Line
- Hand Line
- Proposed Dozer Line
- Proposed Road as Completed Line
- Road As Completed Line
- Water Line

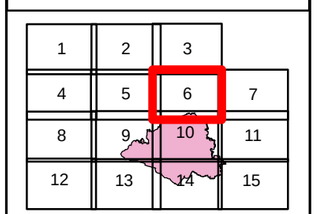

Miles
0 0.125 0.25 0.5

1:24,000

F.Postler IMT2
August 20, 2016
0131

IAP MAP

Chimney Incident
CA-SLU-008948
August 20, 2016
0700-0700
NAD 83

- Division
- Branch
- Drop Point
- Helispot
- Mine Hazards
- Structures
- Sling Site
- Repeater
- Retardant/Mud Pit
- Staging Area
- Water Source
- Hearst Water Resources
- Protected Springs
- Mobile Weather Unit
- Mine Hazard Area
- Completed Line
- Uncontrolled Fire Edge
- Completed Dozer Line
- Hand Line
- Proposed Dozer Line
- Proposed Road as Completed Line
- Road As Completed Line
- Water Line

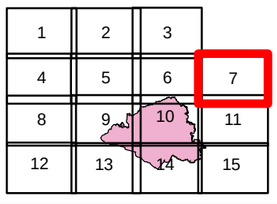

Miles
0 0.125 0.25 0.5

1:24,000

F.Postler IMT2
August 20, 2016
0131

Branch IV

Interlake
C-44

DP-15

Bee Rock

Sulphur Canyon

Nacimiento Reservoir

Lake Nacimiento

T25S R9E

T25S R10E

120°58'W 120°57'W 120°56'W 120°55'W 120°54'W 120°53'W

35°47'N 35°46'N 35°45'N

Lynch Canyon Rd
Interlake Creek Rd
Teresa Ln
Eagle Creek Ln
INTERLAKE RD
4WD Road
Bee Rock Rd
Tierra Redonda Rd
Nacimiento Shores Rd
Lake Shore Dr
Nacimiento Lake Dr
Resort Dr
Heritage Rd
Angus Ranch Way
DRAGON RD
G14

IAP MAP

Chimney Incident
CA-SLU-008948
August 20, 2016
0700-0700
NAD 83

- Division
- Branch
- Drop Point
- Helispot
- Mine Hazards
- Structures
- Sling Site
- Repeater
- Retardant/Mud Pit
- Staging Area
- Water Source
- Hearst Water Resources
- Protected Springs
- Mobile Weather Unit
- Mine Hazard Area
- Completed Line
- Uncontrolled Fire Edge
- Completed Dozer Line
- Hand Line
- Proposed Dozer Line
- Proposed Road as Completed Line
- Road As Completed Line
- Water Line

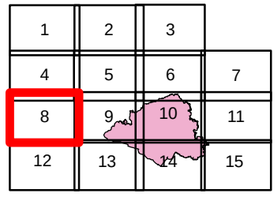

Miles
0 0.125 0.25 0.5

N W E S

1:24,000

F.Postler IMT2
August 20, 2016
0131

121°14'W
121°13'W
121°12'W
121°11'W
121°10'W
121°9'W
35°44'N
35°43'N
35°42'N
T25S R7E
Garrity Peak
Burnett Creek Rd
Pine Mtn
Green Canyon
Arroyo-De-La-Laguna
Long Canyon
Hearst Castle Rd
4WD Road
19
30
T2

IAP MAP

Chimney Incident
CA-SLU-008948
August 20, 2016
0700-0700
NAD 83

- Division
- Branch
- Drop Point
- Helispot
- Mine Hazards
- Structures
- Sling Site
- Repeater
- Retardant/Mud Pit
- Staging Area
- Water Source
- Hearst Water Resources
- Protected Springs
- Mobile Weather Unit
- Mine Hazard Area
- Completed Line
- Uncontrolled Fire Edge
- Completed Dozer Line
- Hand Line
- Proposed Dozer Line
- Proposed Road as Completed Line
- Road As Completed Line
- Water Line

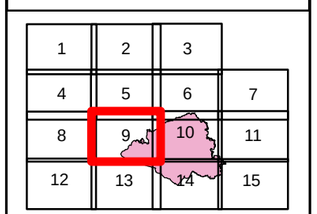

Miles
0 0.125 0.25 0.5

1:24,000

F.Postler IMT2
August 20, 2016
0131

121°9'W
121°8'W
121°7'W
121°6'W
121°5'W
121°4'W
35°44'N
35°43'N
35°42'N
Burnett Peak
Little Burnett Cr
Nacimiento Reservoir
Tobacco Cr
Spanish Cabin Cr
4WD Road
Rocky Butte Truck Trl
Pine Mtn
T25S R8E
Div J
South Contingency Group
Branch I
Div D
DP-40
Mine Hazard Area

IAP MAP

Chimney Incident
CA-SLU-008948
August 20, 2016
0700-0700
NAD 83

- Division
- Branch
- Drop Point
- Helispot
- Mine Hazards
- Structures
- Sling Site
- Repeater
- Retardant/Mud Pit
- Staging Area
- Water Source
- Hearst Water Resources
- Protected Springs
- Mobile Weather Unit
- Mine Hazard Area
- Completed Line
- Uncontrolled Fire Edge
- Completed Dozer Line
- H - H Hand Line
- Proposed Dozer Line
- Proposed Road as Completed Line
- R - R Road As Completed Line
- Water Line

1	2	3		
4	5	6	7	
8	9	10	11	
12	13	14	15	

Miles
0 0.125 0.25 0.5

1:24,000

F.Postler IMT2
August 20, 2016
0132

121°4'W 121°3'W 121°2'W 121°1'W 121°0'W 120°59'W
35°44'N 35°43'N 35°42'N

Div M
Branch IV
Div R
Div W
Div Z
DP-30
DP-25
DP-20
DP-10
DP-35
H-1
T25S R9E
Nacimiento Reservoir
South Shore Dr
Gage Irving Rd
Soda Rd
Heron Ln
Mistletoe Ln
Oak Ln
Squirrel Ln
Telford Rd
Town Creek Ln
Towncreek
WX
Allen Rd
Mountain Ranch Rd
Irving Rd
Aluffo Rd
McLaughlin Canyon
Deer Flat

IAP MAP

Chimney Incident
CA-SLU-008948
August 20, 2016
0700-0700
NAD 83

- Division
- Branch
- Drop Point
- Helispot
- Mine Hazards
- Structures
- Sling Site
- Repeater
- Retardant/Mud Pit
- Staging Area
- Water Source
- Hearst Water Resources
- Protected Springs
- Mobile Weather Unit
- Mine Hazard Area
- Completed Line
- Uncontrolled Fire Edge
- Completed Dozer Line
- Hand Line
- Proposed Dozer Line
- Proposed Road as Completed Line
- Road As Completed Line
- Water Line

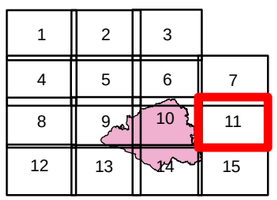

Miles
0 0.125 0.25 0.5

1:24,000

F.Postler IMT2
August 20, 2016
0132

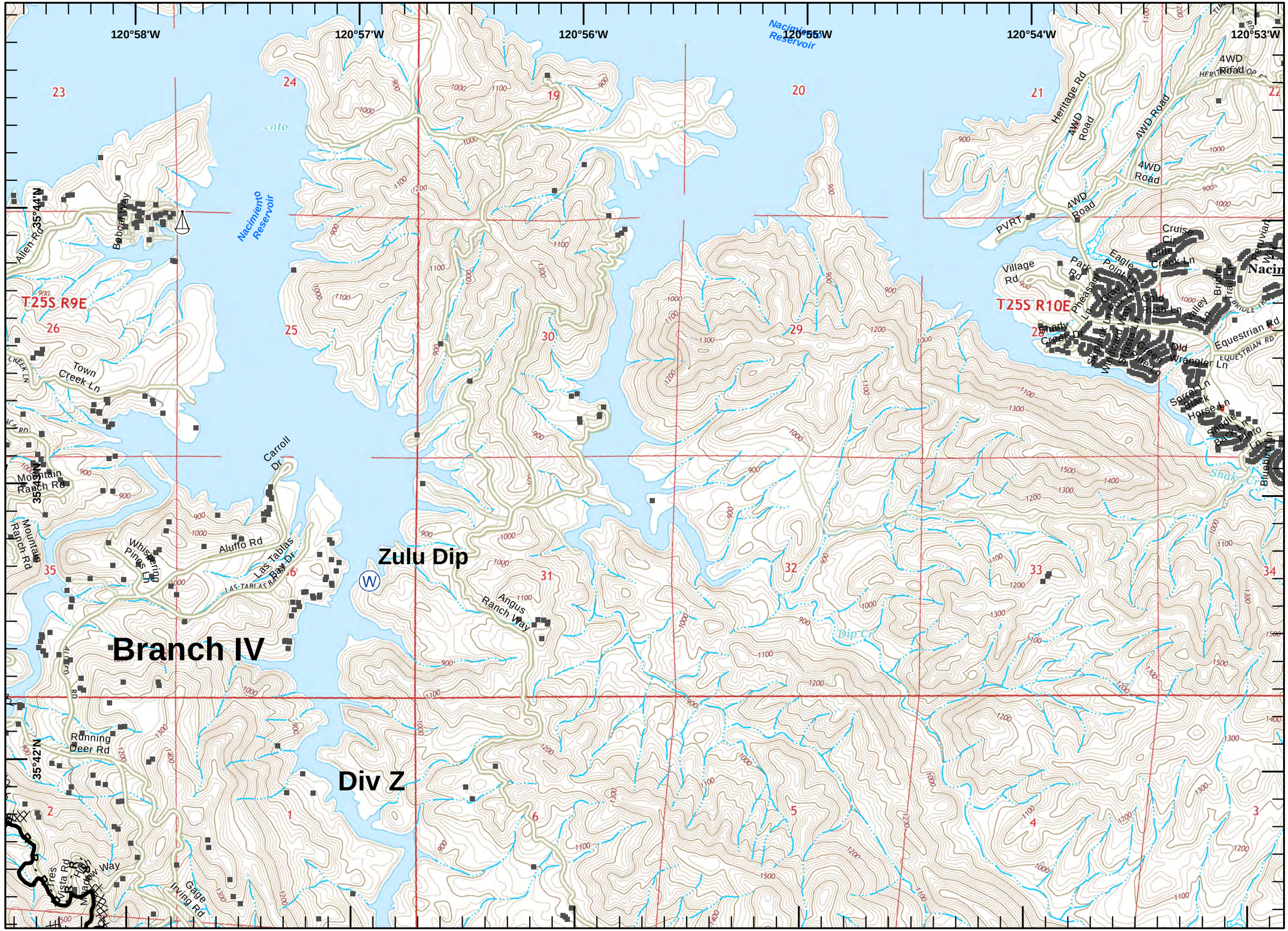

IAP MAP

Chimney Incident
CA-SLU-008948
August 20, 2016
0700-0700
NAD 83

- Division
- Branch
- Drop Point
- Helispot
- Mine Hazards
- Structures
- Sling Site
- Repeater
- Retardant/Mud Pit
- Staging Area
- Water Source
- Hearst Water Resources
- Protected Springs
- Mobile Weather Unit
- Mine Hazard Area
- Completed Line
- Uncontrolled Fire Edge
- Completed Dozer Line
- Hand Line
- Proposed Dozer Line
- Proposed Road as Completed Line
- Road As Completed Line
- Water Line

1	2	3	
4	5	6	7
8	9	10	11
12	13	14	15

Miles
0 0.125 0.25 0.5

1:24,000

F.Postler IMT2
August 20, 2016
0132

121°14'W 121°13'W 121°12'W 121°11'W 121°10'W 121°9'W
35°41'N 35°40'N 35°39'N
4WD Road Hearst Castle Rd Lone Tree Hill Hearst Castle San Simeon Arroyo Laguna Oak Knoll Cr Arroyo del Puerto Red Rock Three Troughs Falls Broken Bridge Cr Little Pico Cr Adobe Cr Slo San Simeon Rd HEARST CASTLE RD SAN SIMEON RD 1 PACIFIC OCEAN San Simeon Point North Entrance Rock San Simeon Bay

IAP MAP

Chimney Incident
CA-SLU-008948
August 20, 2016
0700-0700
NAD 83

- Division
- Branch
- Drop Point
- Helispot
- Mine Hazards
- Structures
- Sling Site
- Repeater
- Retardant/Mud Pit
- Staging Area
- Water Source
- Hearst Water Resources
- Protected Springs
- Mobile Weather Unit
- Mine Hazard Area
- Completed Line
- Uncontrolled Fire Edge
- Completed Dozer Line
- H - H Hand Line
- Proposed Dozer Line
- Proposed Road as Completed Line
- R - R Road As Completed Line
- Water Line

1	2	3	
4	5	6	7
8	9	10	11
12	13	14	15

Miles
0 0.125 0.25 0.5

1:24,000

F.Postler IMT2
August 20, 2016
0132

121°9'W 121°8'W 121°7'W 121°6'W 121°5'W 121°4'W
35°41'N 35°40'N 35°39'N

Mine Hazard Area
Branch I
Div A
Rocky Butte
C-9
T26S R8E
4WD Road
Rocky Butte Truck Trl
Red Rock
Little Pico Cr
Marmolejo Flats
Marmolejo Cr
Black Oak Mtn
Almaden Flats
Santa Lucia Rdge
Tobacco Cr
N Fork Pico Cr
Middle Ridge
S Fork Pico Cr
Keystone Mine Rd
Red Mtn
Red Mountain Rd
Rocky Butte

IAP MAP

Chimney Incident
CA-SLU-008948
August 20, 2016
0700-0700
NAD 83
Page 14 of 15

- Division
- Branch
- Drop Point
- Helispot
- Mine Hazards
- Structures
- Sling Site
- Repeater
- Retardant/Mud Pit
- Staging Area
- Water Source
- Hearst Water Resources
- Protected Springs
- Mobile Weather Unit
- Mine Hazard Area
- Completed Line
- Uncontrolled Fire Edge
- Completed Dozer Line
- Hand Line
- Proposed Dozer Line
- Proposed Road as Completed Line
- Road As Completed Line
- Water Line

1	2	3	
4	5	6	7
8	9	10	11
12	13	14	15

Miles
0 0.125 0.25 0.5

1:24,000

F.Postler IMT2
August 20, 2016
0132

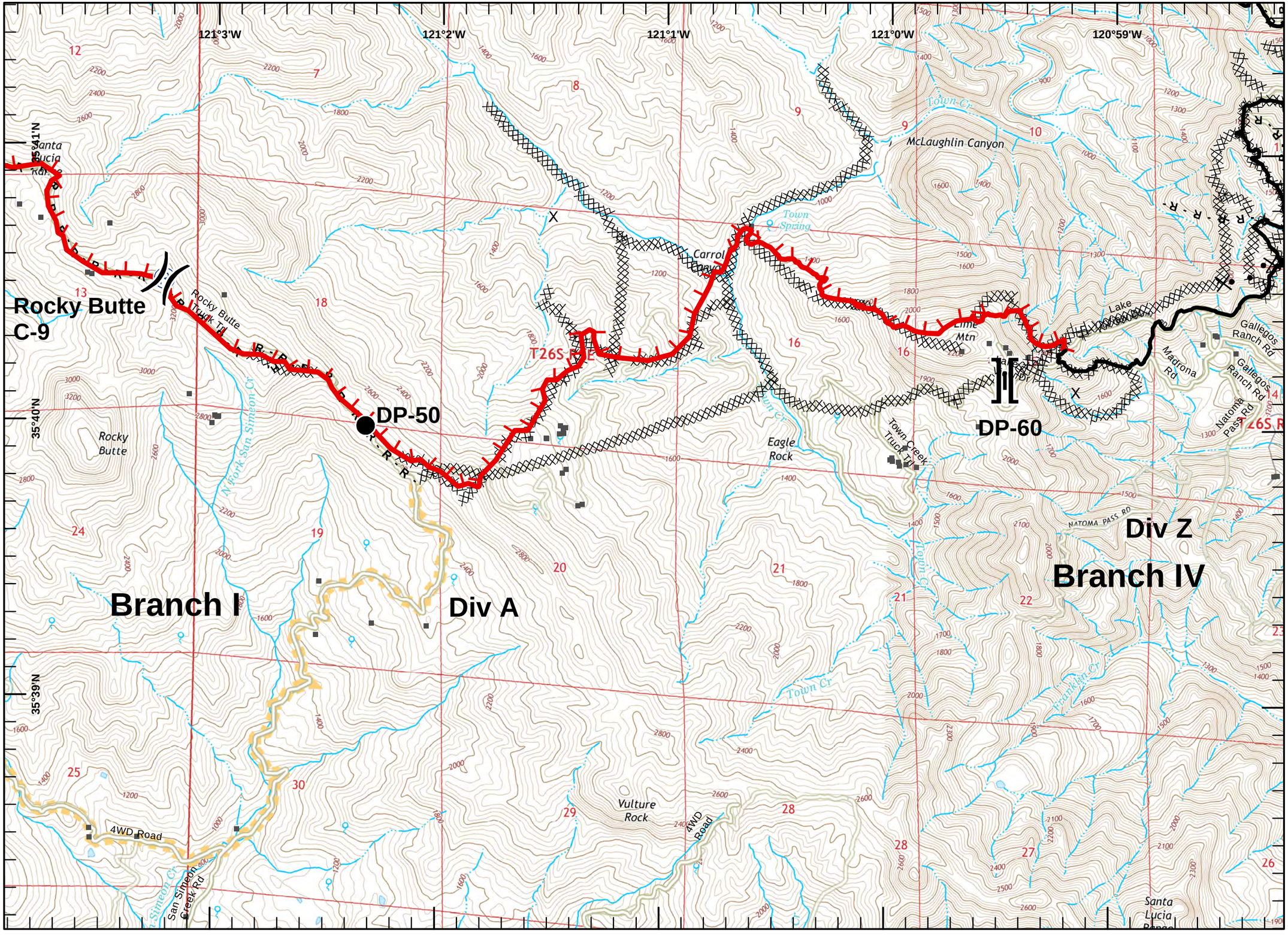

IAP MAP

Chimney Incident
CA-SLU-008948
August 20, 2016
0700-0700
NAD 83

- Division
- Branch
- Drop Point
- Helispot
- Mine Hazards
- Structures
- Sling Site
- Repeater
- Retardant/Mud Pit
- Staging Area
- Water Source
- Hearst Water Resources
- Protected Springs
- Mobile Weather Unit
- Mine Hazard Area
- Completed Line
- Uncontrolled Fire Edge
- Completed Dozer Line
- Hand Line
- Proposed Dozer Line
- Proposed Road as Completed Line
- Road As Completed Line
- Water Line

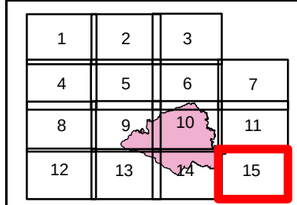

Miles
0 0.125 0.25 0.5

1:24,000

F.Postler IMT2
August 20, 2016
0132

Div Z

Branch IV

Las Tablas

WX

T26S R10E

T26S R9E

35°40'N

35°39'N

120°58'W 120°57'W 120°56'W 120°55'W 120°54'W 120°53'W

Running Deer Rd
Meadow Way
Maple Canyon Pl
Lake View Dr
Fawn Ln
Gallegos Ranch Rd
Sunny Glen Ln
Angus Ranch Way
Chimney Rock Rd
Charcoal Rd
Fallen Leaf Ln
Reed Ln
Natoma Pass Rd
Camp Natoma Rd S
Camp Natoma Rd N
Cypress Mountain Dr
Gage Living Rd
Dip Cr
Las Tablas Cr