IAP Index

Chimney Incident
CA-SLU-008948
August 19, 2016
0700-0700
NAD 83

- Division
- Branch
- Drop Point
- Water Source
- Cabin
- Sling Site
- Repeater
- Mine Hazards
- Mobile Weather Unit
- Completed Line
- Uncontrolled Fire Edge
- Completed Dozer Line
- Hand Line
- Proposed Dozer Line
- Proposed Road as Completed Line
- Road As Completed Line

N W E S

Miles
0 0.5 1 2

1:115,000

F.Postler IMT2
August 19, 2016
0153

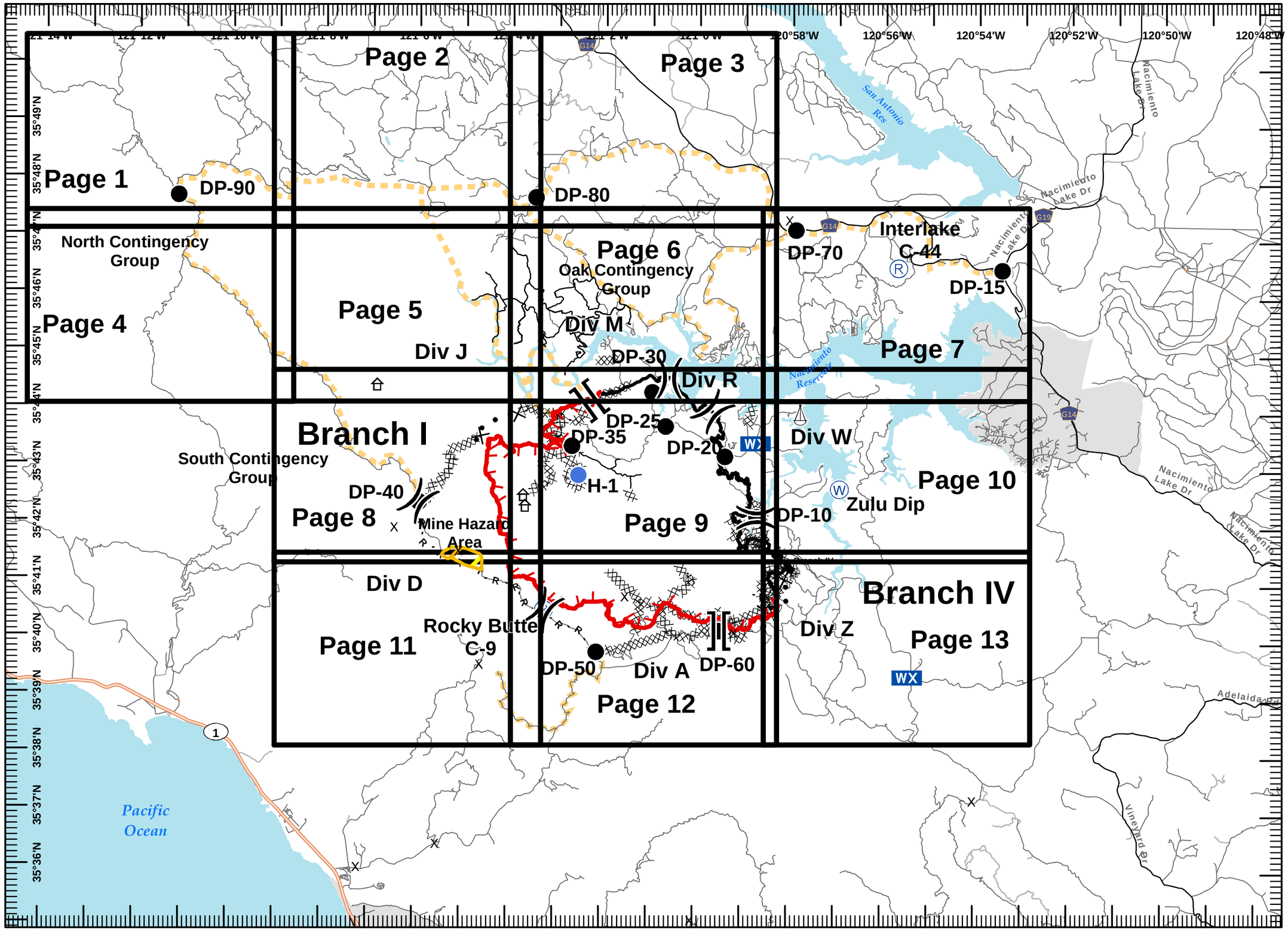

IAP MAP

Chimney Incident
CA-SLU-008948
August 19, 2016
0700-0700
NAD 83

- Division
- Branch
- Drop Point
- Water Source
- Cabin
- Sling Site
- Repeater
- Mine Hazards
- Mobile Weather Unit
- Completed Line
- Uncontrolled Fire Edge
- Completed Dozer Line
- Hand Line
- Proposed Dozer Line
- Proposed Road as Completed Line
- Road As Completed Line

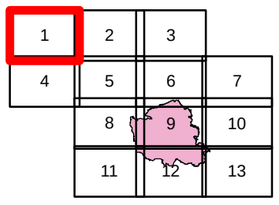

Miles
0 0.125 0.25 0.5

1:24,000

F.Postler IMT2
August 19, 2016
0144

IAP MAP

Chimney Incident
CA-SLU-008948
August 19, 2016
0700-0700
NAD 83

-)(Division
-][Branch
- Drop Point
- Water Source
- Cabin
- Sling Site
- Repeater
- X Mine Hazards
- WX Mobile Weather Unit
- Completed Line
- Uncontrolled Fire Edge
- Completed Dozer Line
- H - H Hand Line
- Proposed Dozer Line
- Proposed Road as Completed Line
- R - R Road As Completed Line

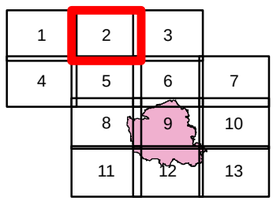

Miles
0 0.125 0.25 0.5

1:24,000

E.Postler IMT2
August 19, 2016
0144

121°9'W 121°8'W 121°7'W 121°6'W 121°5'W 121°4'W
35°50'N
35°49'N
35°48'N
T24S R8E
Fort Hunter Liggett
4WD Road
The Shut-in
Sapaque Valley Rd
Sapaque Rd
Turtle Cr
S Fork Waller Cr
Waller Cr
Bull Canyon
Nacimiento River
Deer Pass Rd
Bryson
Bryson Hesperia Rd
Hesperia Rd
Coppethead Rd
Gulch House Cr
Waterdog Cr
FORT HUNTER LIGGETT
MONTEREY CO
SAN LUIS OBISPO CO
DP-80

IAP MAP

Chimney Incident
CA-SLU-008948
August 19, 2016
0700-0700
NAD 83

-)(Division
-][Branch
- Drop Point
- Water Source
- Cabin
- Sling Site
- Repeater
- X Mine Hazards
- WX Mobile Weather Unit
- Completed Line
- Uncontrolled Fire Edge
- Completed Dozer Line
- H - H - Hand Line
- Proposed Dozer Line
- Proposed Road as Completed Line
- R - R - Road As Completed Line

1	2	3	
4	5	6	7
	8	9	10
	11	12	13

Miles
0 0.125 0.25 0.5

1:24,000

N W E S

F.Postler IMT2
August 19, 2016
0144

121°4'W 121°3'W 121°2'W 121°1'W 121°0'W 120°59'W

35°50'N 35°49'N 35°48'N

T24S-R9E

DP-80

Oak Contingency Group

MONTEREY CO
SAN LUIS OBISPO CO

IAP MAP

Chimney Incident
CA-SLU-008948
August 19, 2016
0700-0700
NAD 83

-)(Division
-][Branch
- Drop Point
- Water Source
- Cabin
- Sling Site
- Repeater
- X Mine Hazards
- WX Mobile Weather Unit
- Completed Line
- Uncontrolled Fire Edge
- Completed Dozer Line
- H - H - Hand Line
- Proposed Dozer Line
- Proposed Road as Completed Line
- R - R - Road As Completed Line

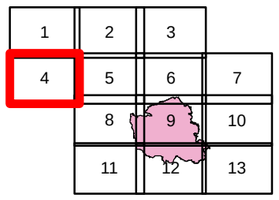

Miles
0 0.125 0.25 0.5

1:24,000

F.Postler IMT2
August 19, 2016
0145

Group

121°14'W 121°13'W 121°12'W 121°11'W 121°10'W 121°9'W

35°47'N 35°46'N 35°45'N

T25S R7E

North Contingency Group

Rocky Butte Truck Trl

Little Burnett Cr

Estrada Cr

W Fork Burnett Cr

Burnett Creek Rd

Burnett Cr

Burnett Peak

IAP MAP

Chimney Incident
CA-SLU-008948
August 19, 2016
0700-0700
NAD 83
Page 5 of 13

-)(Division
-][Branch
- Drop Point
- Water Source
- Cabin
- Sling Site
- Repeater
- X Mine Hazards
- WX Mobile Weather Unit
- Completed Line
- Uncontrolled Fire Edge
- Completed Dozer Line
- H - H - Hand Line
- Proposed Dozer Line
- Proposed Road as Completed Line
- R - R - Road As Completed Line

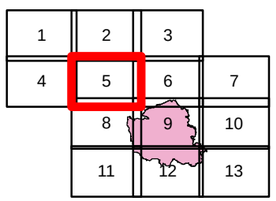

Miles
0 0.125 0.25 0.5

1:24,000

N W E S

F.Postler IMT2
August 19, 2016
0145

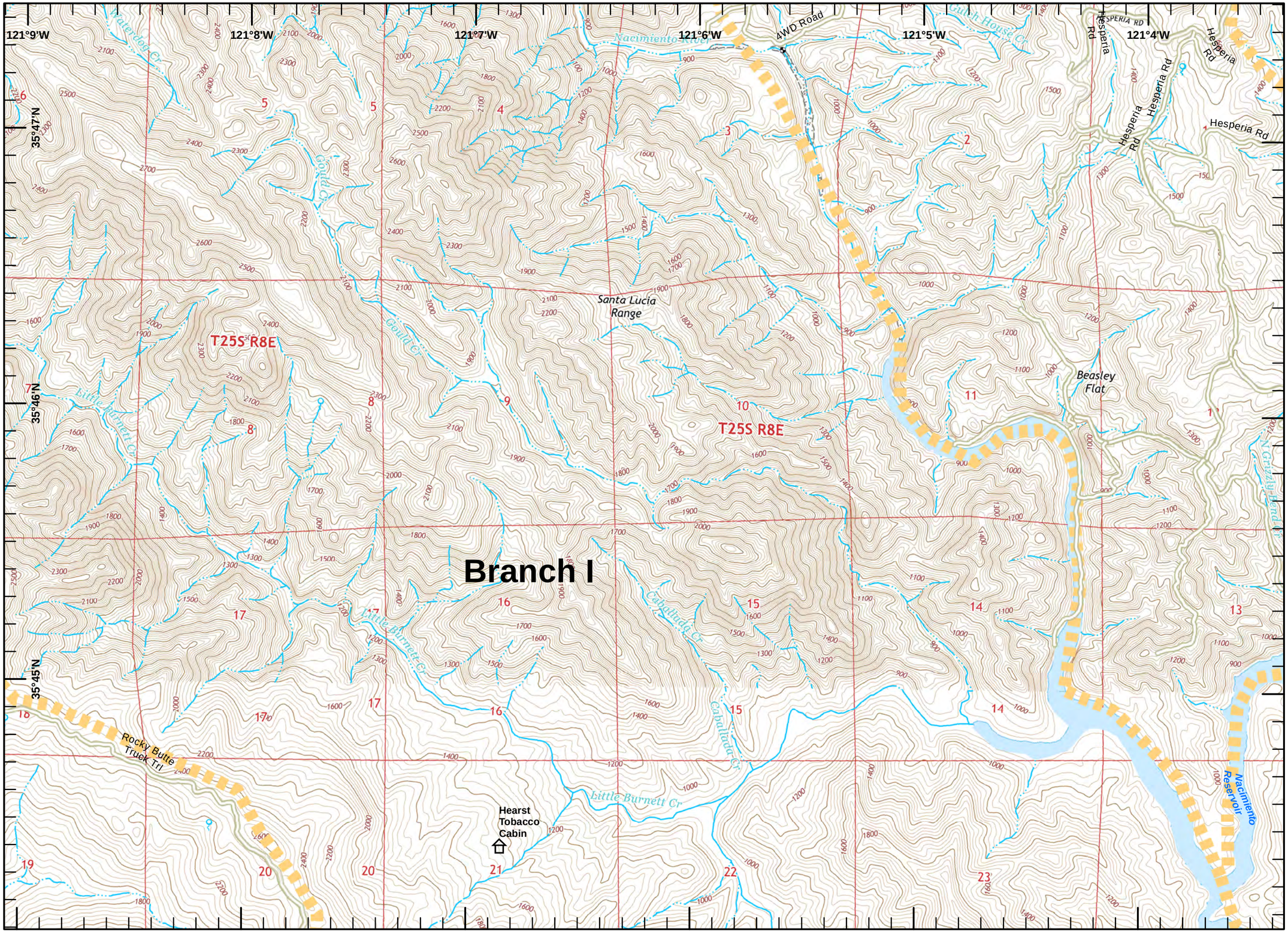

IAP MAP

Chimney Incident
CA-SLU-008948
August 19, 2016
0700-0700
NAD 83

-)(Division
-][Branch
- Drop Point
- Water Source
- Cabin
- Sling Site
- Repeater
- X Mine Hazards
- WX Mobile Weather Unit
- Completed Line
- Uncontrolled Fire Edge
- Completed Dozer Line
- H - H Hand Line
- Proposed Dozer Line
- Proposed Road as Completed Line
- R - R Road As Completed Line

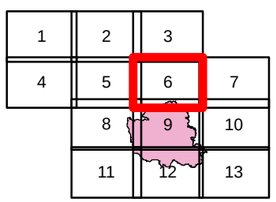

Miles
0 0.125 0.25 0.5

1:24,000

N W E S

F.Postler IMT2
August 19, 2016
0145

IAP MAP

Chimney Incident
CA-SLU-008948
August 19, 2016
0700-0700
NAD 83

-)(Division
-][Branch
- ● Drop Point
- Ⓦ Water Source
- Cabin
- Sling Site
- Ⓡ Repeater
- X Mine Hazards
- WX Mobile Weather Unit
- Completed Line
- Uncontrolled Fire Edge
- Completed Dozer Line
- H - H Hand Line
- Proposed Dozer Line
- Proposed Road as Completed Line
- R - R Road As Completed Line

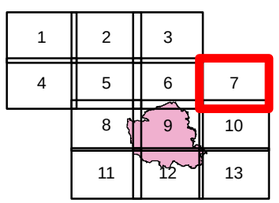

Miles
0 0.125 0.25 0.5

1:24,000

N W E S

F.Postler IMT2
August 19, 2016
0145

DP-70

DP-15

Interlake
C-44

Branch IV

Bee Rock

Sulphur Canyon

Nacimiento Reservoir

T25S R9E

T25S R10E

120°58'W 120°57'W 120°56'W 120°55'W 120°54'W 120°53'W

35°47'N 35°46'N 35°45'N

IAP MAP

Chimney Incident
CA-SLU-008948
August 19, 2016
0700-0700
NAD 83

- Division
- Branch
- Drop Point
- Water Source
- Cabin
- Sling Site
- Repeater
- Mine Hazards
- Mobile Weather Unit
- Completed Line
- Uncontrolled Fire Edge
- Completed Dozer Line
- Hand Line
- Proposed Dozer Line
- Proposed Road as Completed Line
- Road As Completed Line

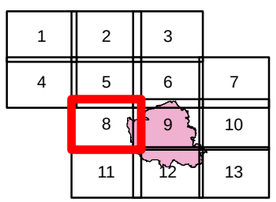

Miles
0 0.125 0.25 0.5

1:24,000

N
W E
S

F.Postler IMT2
August 19, 2016
0145

121°9'W
121°8'W
121°7'W
121°6'W
121°5'W
121°4'W
35°44'N
35°43'N
35°42'N
Hearst Tobacco Cabin
Little Burnett Cr
Burnett Peak
T25S R8E
Spanish Cabin Cr
4WD Road
Rocky Butte Truck Trl
Tobacco Cr
Nacimiento Reservoir
Div J
South Contingency Group
DP-40
Branch I
Div D
Mine Hazard Area
Pine Mtn
Vega Cabin
Hearst/Fishburn Cabin

IAP MAP

Chimney Incident
CA-SLU-008948
August 19, 2016
0700-0700
NAD 83

-)(Division
-][Branch
- ● Drop Point
- Ⓦ Water Source
- Cabin
- Sling Site
- Ⓡ Repeater
- X Mine Hazards
- WX Mobile Weather Unit
- Completed Line
- Uncontrolled Fire Edge
- Completed Dozer Line
- H - H Hand Line
- Proposed Dozer Line
- Proposed Road as Completed Line
- R - R Road As Completed Line

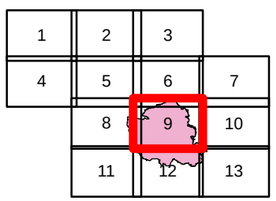

Miles
0 0.125 0.25 0.5

1:24,000

E.Postler IMT2
August 19, 2016
0146

Div M
Div J
Div R
Branch IV
Div W
Div Z
DP-30
DP-25
DP-20
DP-10
DP-35
H-1
WX
Vega Cabin
Hearst/Fishburn Cabin
T25S R9E
McLaughlin Canyon
Deer Flat
Nacimiento Reservoir
South Shore Dr
Heron Lake Rd
Mistletoe Ln
Oak Ln
Gage Irving Rd
Soda Rd
Squirrel Ln
Telford Rd
Town Creek Ln
Mountain Ranch Rd
Irving Rd
Aluffo Rd
Los Viejos Rd
121°4'W
121°3'W
121°2'W
121°1'W
121°0'W
120°59'W
35°44'N
35°43'N
35°42'N

IAP MAP

Chimney Incident
CA-SLU-008948
August 19, 2016
0700-0700
NAD 83

- Division
- Branch
- Drop Point
- Water Source
- Cabin
- Sling Site
- Repeater
- Mine Hazards
- Mobile Weather Unit
- Completed Line
- Uncontrolled Fire Edge
- Completed Dozer Line
- H - H - Hand Line
- Proposed Dozer Line
- Proposed Road as Completed Line
- R - R - Road As Completed Line

1	2	3	
4	5	6	7
	8	9	10
	11	12	13

Miles
0 0.125 0.25 0.5

1:24,000

F.Postler IMT2
August 19, 2016
0146

120°58'W 120°57'W 120°56'W 120°55'W 120°54'W 120°53'W
35°44'N
35°43'N
35°42'N
T25S R9E
T25S R10E
Nacimiento Reservoir
Zulu Dip
Branch IV
Div Z
Allen Rd
Bobcat Way
Town Creek Ln
Mountain Ranch Rd
Carroll Dr
Whispering Pines Ln
Aluffo Rd
Las Tablas Bay Dr
Angus Ranch Way
Running Deer Rd
Gage Irving Rd
Meadow Way
Pires Vista Rd
Heritage Rd
4WD Road
PVRT
Cruise Cir
Little Creek Ln
Village Rd
Park Rd
Eagle Point Ln
Pheasant Ln
Gray Fox Ln
Gold Rush Ln
Valley Ln
Bridle Trail Ln
Peruvian Way
Shady Creek Dr
Skipjack Ln
Windward Way
Shasta Ln
Green Pine Ln
Old Wrangler Ln
Equestrian Rd
Sorrel Ln
Black Horse Ln
Saddle Back Ln
Pinto Ln
Bluebird Ln
Snake Cr
Dip Cr

IAP MAP

Chimney Incident
CA-SLU-008948
August 19, 2016
0700-0700
NAD 83

- Division
- Branch
- Drop Point
- Water Source
- Cabin
- Sling Site
- Repeater
- Mine Hazards
- Mobile Weather Unit
- Completed Line
- Uncontrolled Fire Edge
- Completed Dozer Line
- H - H - Hand Line
- Proposed Dozer Line
- Proposed Road as Completed Line
- R - R - Road As Completed Line

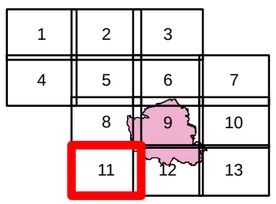

Miles
0 0.125 0.25 0.5

1:24,000

F.Postler IMT2
August 19, 2016
0146

121°9'W 121°8'W 121°7'W 121°6'W 121°5'W 121°4'W
35°41'N 35°40'N 35°39'N

Mine Hazard Area
Branch I
Div A
Rocky Butte
C-9
T26S R8E
4WD Road
Rocky Butte Truck Trl
Red Rock
Little Pico Cr
Marmolejo Flats
Marmolejo Cr
Black Oak Mtn
Almaden Flats
Santa Lucia Range
Tobacco Cr
N Fork Pico Cr
S Fork Pico Cr
Middle Ridge
Keystone Mine Rd
Red Mountain Rd
Red Mtn
Rocky Butte

IAP MAP

Chimney Incident
CA-SLU-008948
August 19, 2016
0700-0700
NAD 83

- Division
- Branch
- Drop Point
- Water Source
- Cabin
- Sling Site
- Repeater
- Mine Hazards
- Mobile Weather Unit
- Completed Line
- Uncontrolled Fire Edge
- Completed Dozer Line
- Hand Line
- Proposed Dozer Line
- Proposed Road as Completed Line
- Road As Completed Line

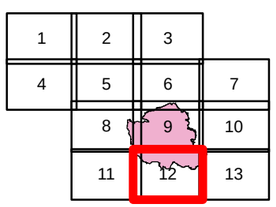

Miles
0 0.125 0.25 0.5

1:24,000

F.Postler IMT2
August 19, 2016
0146

Rocky Butte
C-9

Div A

DP-50

Branch I

T26S R9E

DP-60

Div Z

Branch IV

121°3'W
121°2'W
121°1'W
121°0'W
120°59'W
35°41'N
35°40'N
35°39'N

Santa Lucia Range
Rocky Butte
Rocky Butte Truck Trl
McLaughlin Canyon
Town Spring
Lime Mtn
Lake
Gallegos Ranch Rd
Madrona Rd
Natoma Pass Rd
Eagle Rock
Town Creek Truck Trl
N fork San Simeon Cr
Town Cr
Franklin Cr
Vulture Rock
4WD Road
San Simeon Creek Rd
NATOMA PASS RD

IAP MAP

Chimney Incident
CA-SLU-008948
August 19, 2016
0700-0700
NAD 83

- Division
- Branch
- Drop Point
- Water Source
- Cabin
- Sling Site
- Repeater
- Mine Hazards
- Mobile Weather Unit
- Completed Line
- Uncontrolled Fire Edge
- Completed Dozer Line
- H - H Hand Line
- Proposed Dozer Line
- Proposed Road as Completed Line
- R - R Road As Completed Line

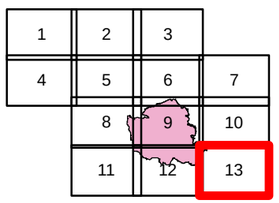

Miles
0 0.125 0.25 0.5

1:24,000

F.Postler IMT2
August 19, 2016
0146

Div Z

Branch IV

T26S R9E

T26S R10E

120°58'W 120°57'W 120°56'W 120°55'W 120°54'W 120°53'W

35°40'N

35°39'N

WX

Running Deer Rd
Round Corral Rd
Gage Living Rd
Meadow Way
Maple Canyon Pl
Maple Canyon Rd
Lake View Dr
Chimney Rock Rd
Fawn Ln
Angus Ranch Way
Gallegos Ranch Rd
Sunny Glen Ln
Charcoal Rd
Fallen Leaf Ln
Las Tablas Cr
Reed Ln
Natoma Pass Rd
Camp Natoma Rd S
Camp Natoma Rd N
Cypress Mountain Dr