# IAP Index

Chimney Incident
CA-SLU-008948
August 17, 2016
0700-0700
NAD 83

- Division
- Branch
- Drop Point
- Water Source
- Completed Line
- Uncontrolled Fire Edge
- Completed Dozer Line
- Proposed Dozer Line
- Cabin
- Proposed Road as Completed Line
- Sling Site
- R - R - Road As Completed Line

N W E S

Miles
0 0.5 1 2

1:90,000

F.Postler IMT2
August 17, 2016
0017

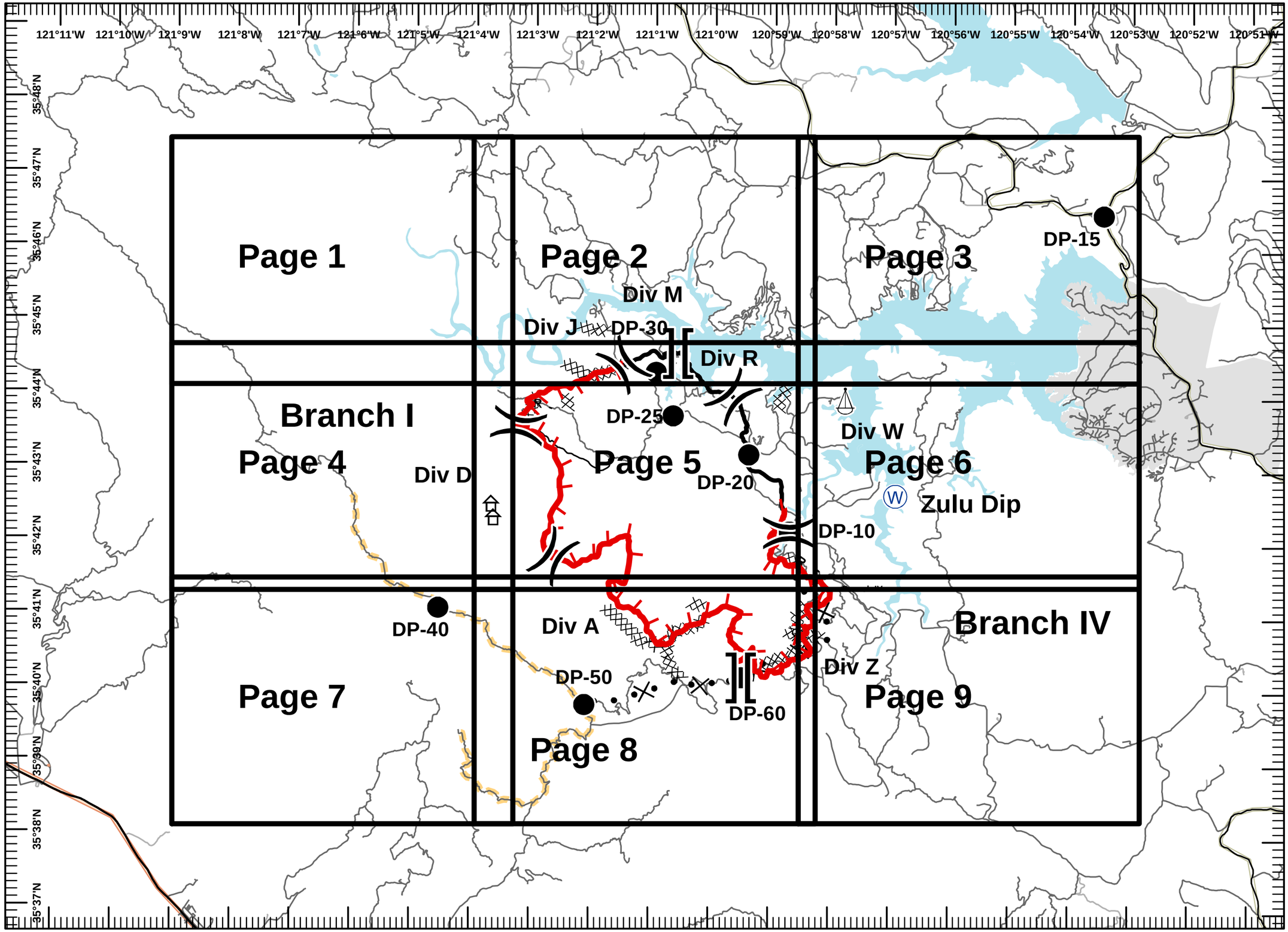

# IAP MAP

Chimney Incident
CA-SLU-008948
August 17, 2016
0700-0700
NAD 83
Page 1 of 9

- Division
- Branch
- Drop Point
- Water Source
- Completed Line
- Uncontrolled Fire Edge
- Completed Dozer Line
- Proposed Dozer Line
- Cabin
- Proposed Road as Completed Line
- Sling Site
- R - R - Road As Completed Line

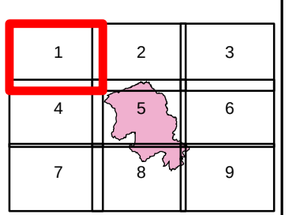


N
W E
S

Miles
0 0.125 0.25 0.5

1:24,000

F.Postler IMT2
August 17, 2016
0014

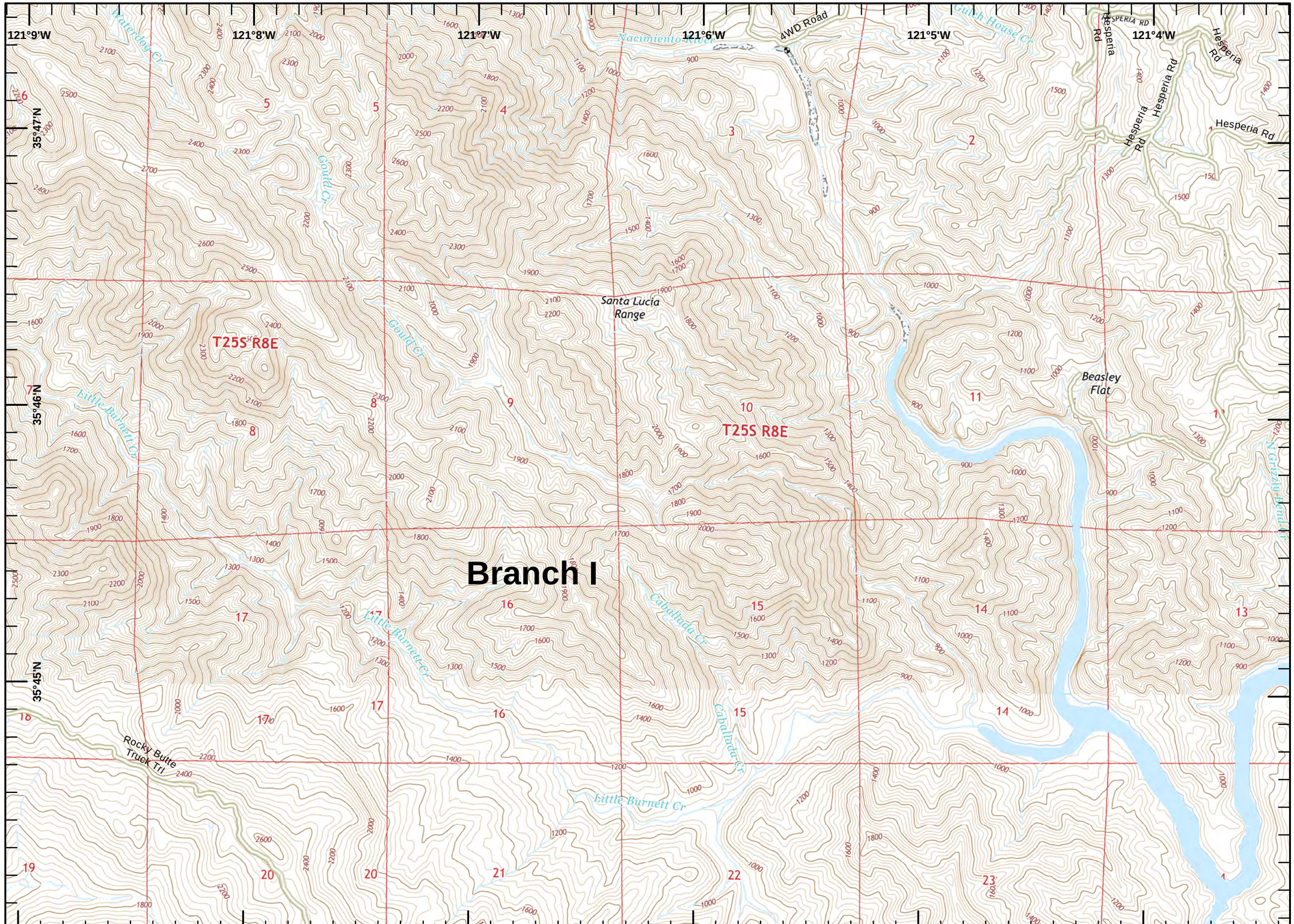

# IAP MAP

Chimney Incident
CA-SLU-008948
August 17, 2016
0700-0700
NAD 83
Page 2 of 9

- )( Division
- ][ Branch
- Drop Point
- Water Source
- Completed Line
- Uncontrolled Fire Edge
- Completed Dozer Line
- Proposed Dozer Line
- Cabin
- Proposed Road as Completed Line
- Sling Site
- R - R - Road As Completed Line

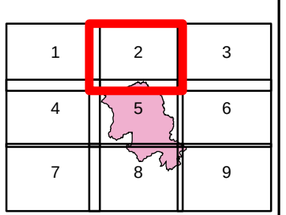


N W E S

Miles
0 0.125 0.25 0.5

1:24,000

F.Postler IMT2
August 17, 2016
0014

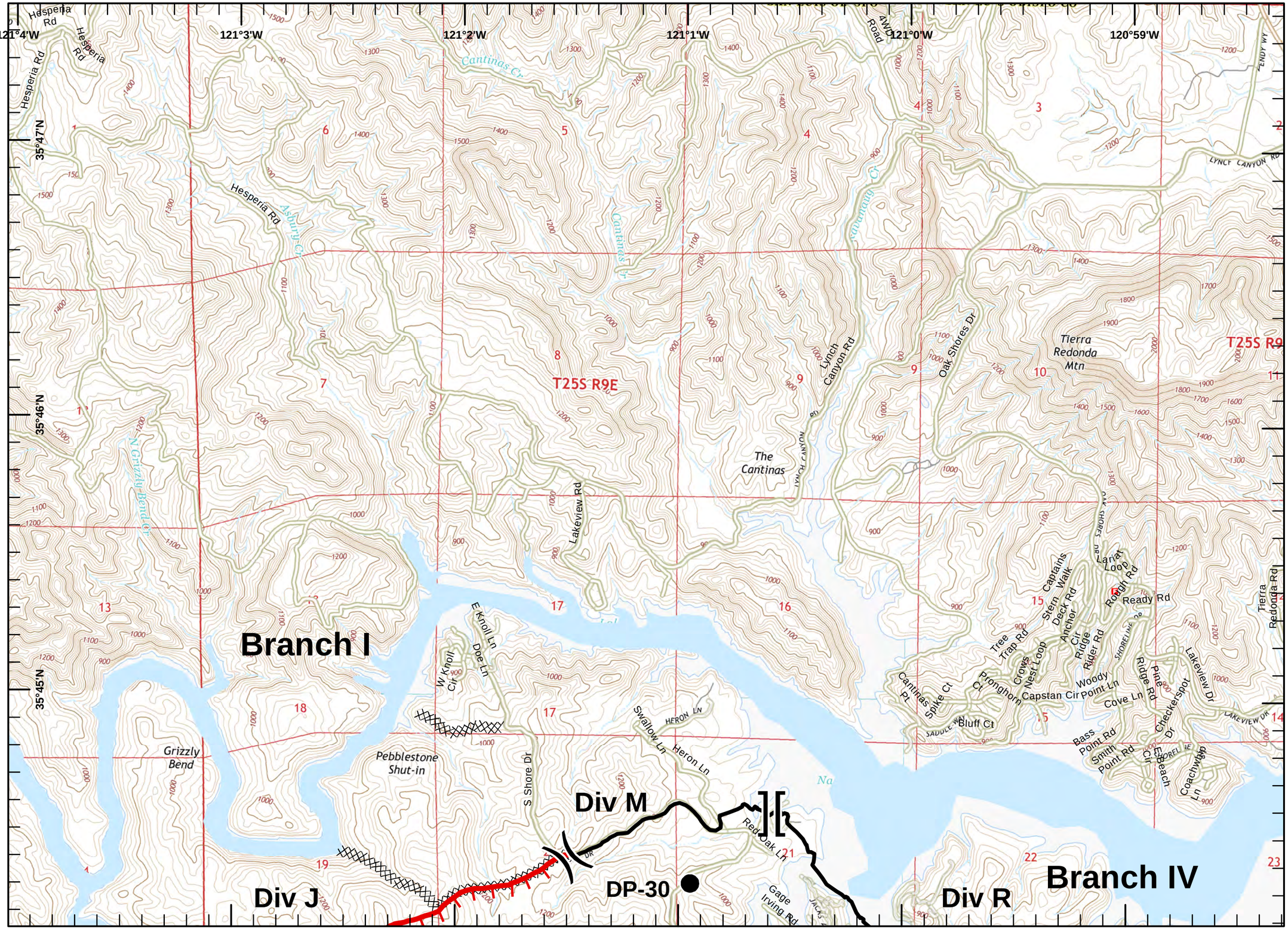

# IAP MAP

Chimney Incident
CA-SLU-008948
August 17, 2016
0700-0700
NAD 83


- Division
- Branch
- Drop Point
- Water Source
- Completed Line
- Uncontrolled Fire Edge
- Completed Dozer Line
- Proposed Dozer Line
- Cabin
- Proposed Road as Completed Line
- Sling Site
- R - R - Road As Completed Line

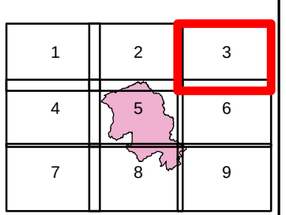


N W E S

Miles
0 0.125 0.25 0.5

1:24,000

F.Postler IMT2
August 17, 2016
0014

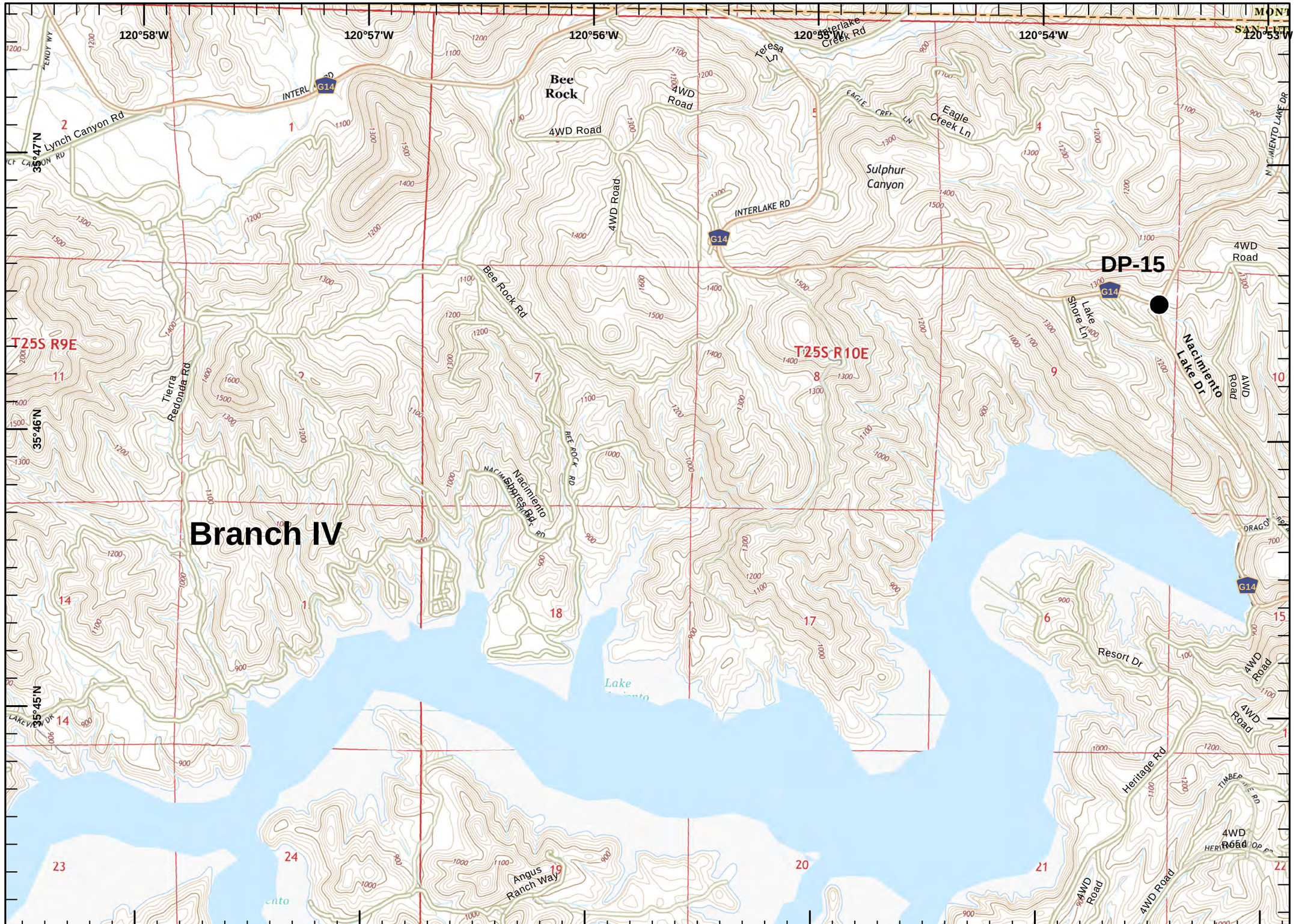

# IAP MAP

Chimney Incident
CA-SLU-008948
August 17, 2016
0700-0700
NAD 83


- Division
- Branch
- Drop Point
- Water Source
- Completed Line
- Uncontrolled Fire Edge
- Completed Dozer Line
- Proposed Dozer Line
- Cabin
- Proposed Road as Completed Line
- Sling Site
- R - R - Road As Completed Line

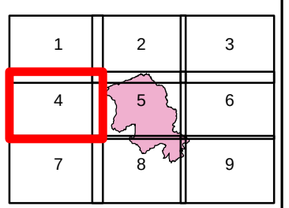


N W E S

Miles
0 0.125 0.25 0.5

1:24,000

F.Postler IMT2
August 17, 2016
0015

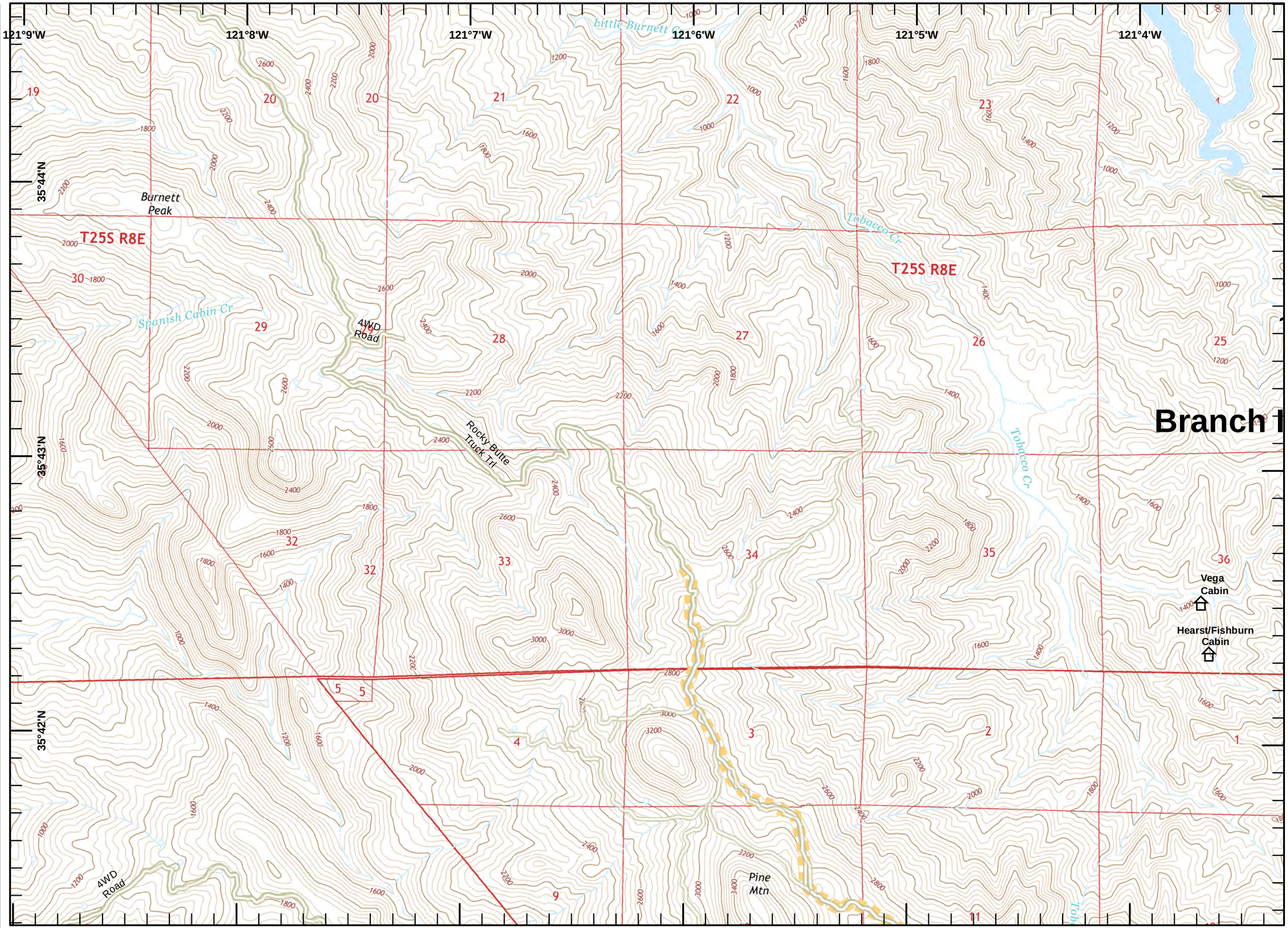

# IAP MAP

Chimney Incident
CA-SLU-008948
August 17, 2016
0700-0700
NAD 83
Page 5 of 9

)( Division
][ Branch
● Drop Point
Water Source
Completed Line
Uncontrolled Fire Edge
Completed Dozer Line
Proposed Dozer Line
Cabin
Proposed Road as Completed Line
Sling Site
R - R - Road As Completed Line

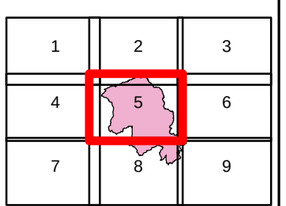


N
W E
S

Miles
0 0.125 0.25 0.5

1:24,000

F.Postler IMT2
August 17, 2016
0015

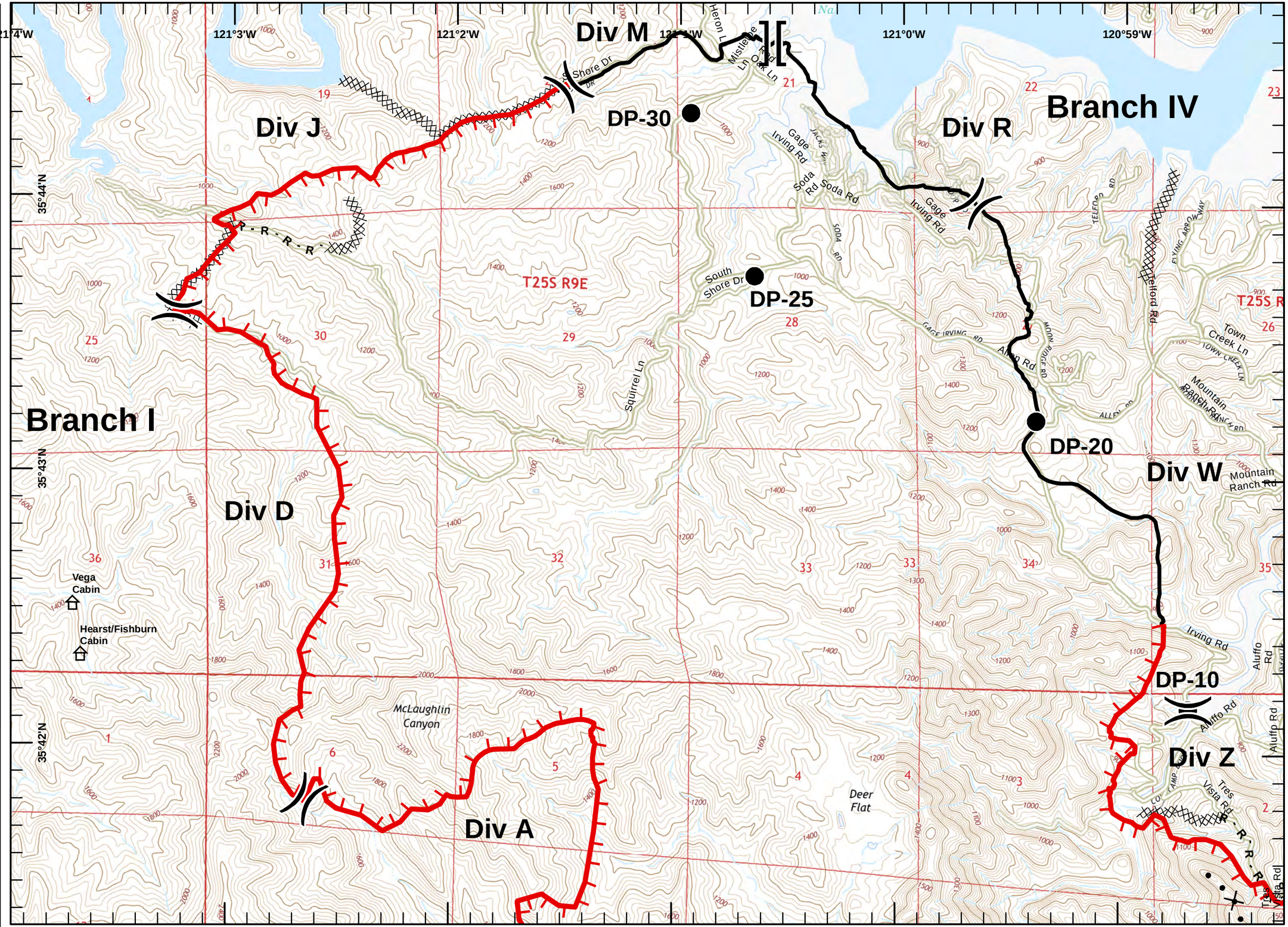

# IAP MAP

Chimney Incident
CA-SLU-008948
August 17, 2016
0700-0700
NAD 83
Page 6 of 9

- Division
- Branch
- Drop Point
- Water Source
- Completed Line
- Uncontrolled Fire Edge
- Completed Dozer Line
- Proposed Dozer Line
- Cabin
- Proposed Road as Completed Line
- Sling Site
- R - R - Road As Completed Line

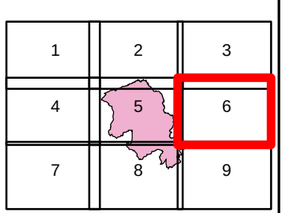


N
W E
S

Miles
0 0.125 0.25 0.5

1:24,000

F.Postler IMT2
August 17, 2016
0015

# IAP MAP

Chimney Incident
CA-SLU-008948
August 17, 2016
0700-0700
NAD 83
Page 7 of 9

- Division
- Branch
- Drop Point
- Water Source
- Completed Line
- Uncontrolled Fire Edge
- Completed Dozer Line
- Proposed Dozer Line
- Cabin
- Proposed Road as Completed Line
- Sling Site
- R - R - Road As Completed Line

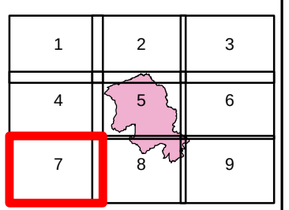


N
W E
S

Miles
0 0.125 0.25 0.5

1:24,000

F.Postler IMT2
August 17, 2016
0015

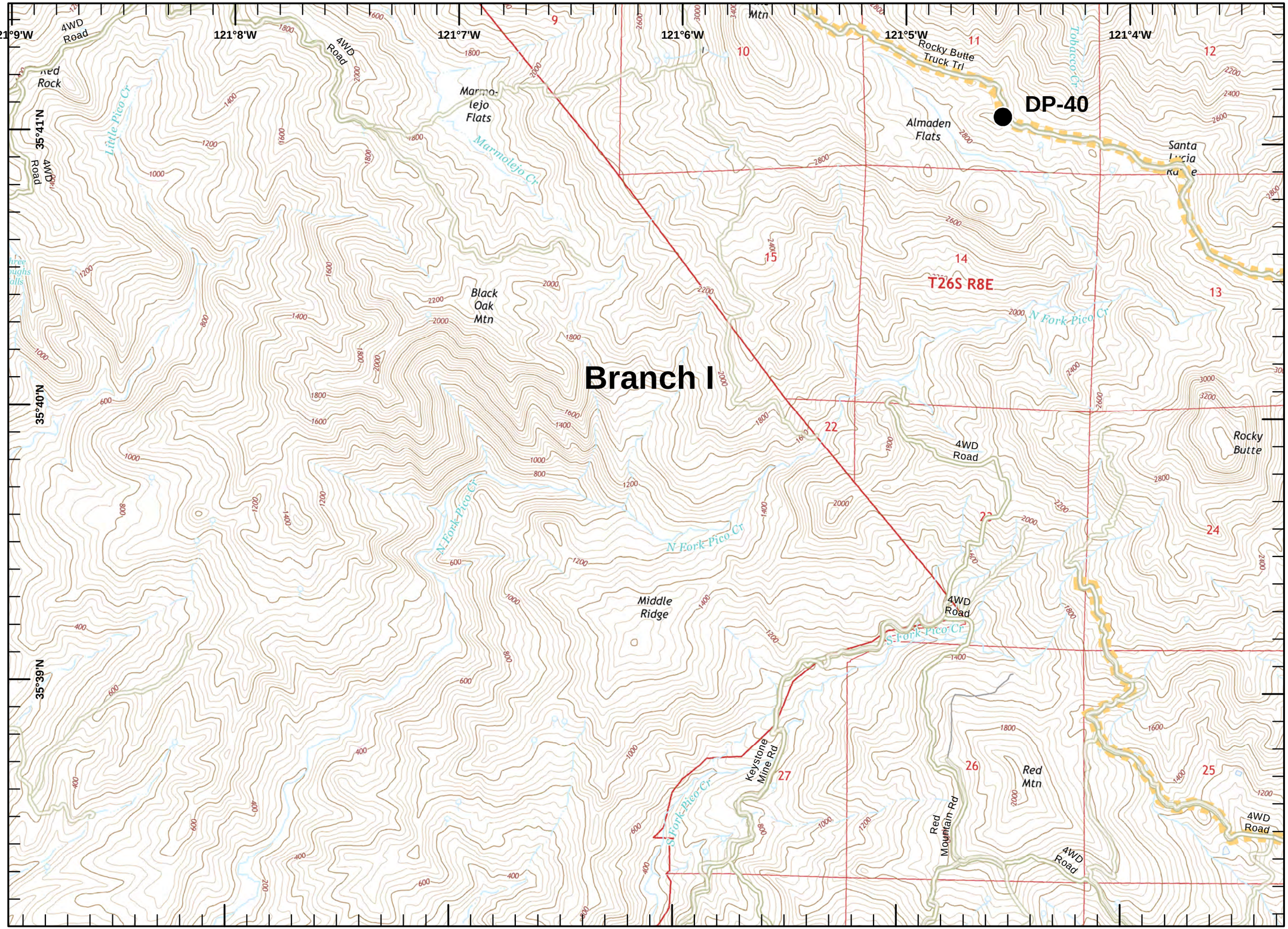

# IAP MAP

Chimney Incident
CA-SLU-008948
August 17, 2016
0700-0700
NAD 83
Page 8 of 9

- Division
- Branch
- Drop Point
- Water Source
- Completed Line
- Uncontrolled Fire Edge
- Completed Dozer Line
- Proposed Dozer Line
- Cabin
- Proposed Road as Completed Line
- Sling Site
- R - R - Road As Completed Line

| | | |
|---|---|---|
| 1 | 2 | 3 |
| 4 | 5 | 6 |
| 7 | 8 | 9 |

N W E S

Miles
0 0.125 0.25 0.5

1:24,000

F.Postler IMT2
August 17, 2016
0015

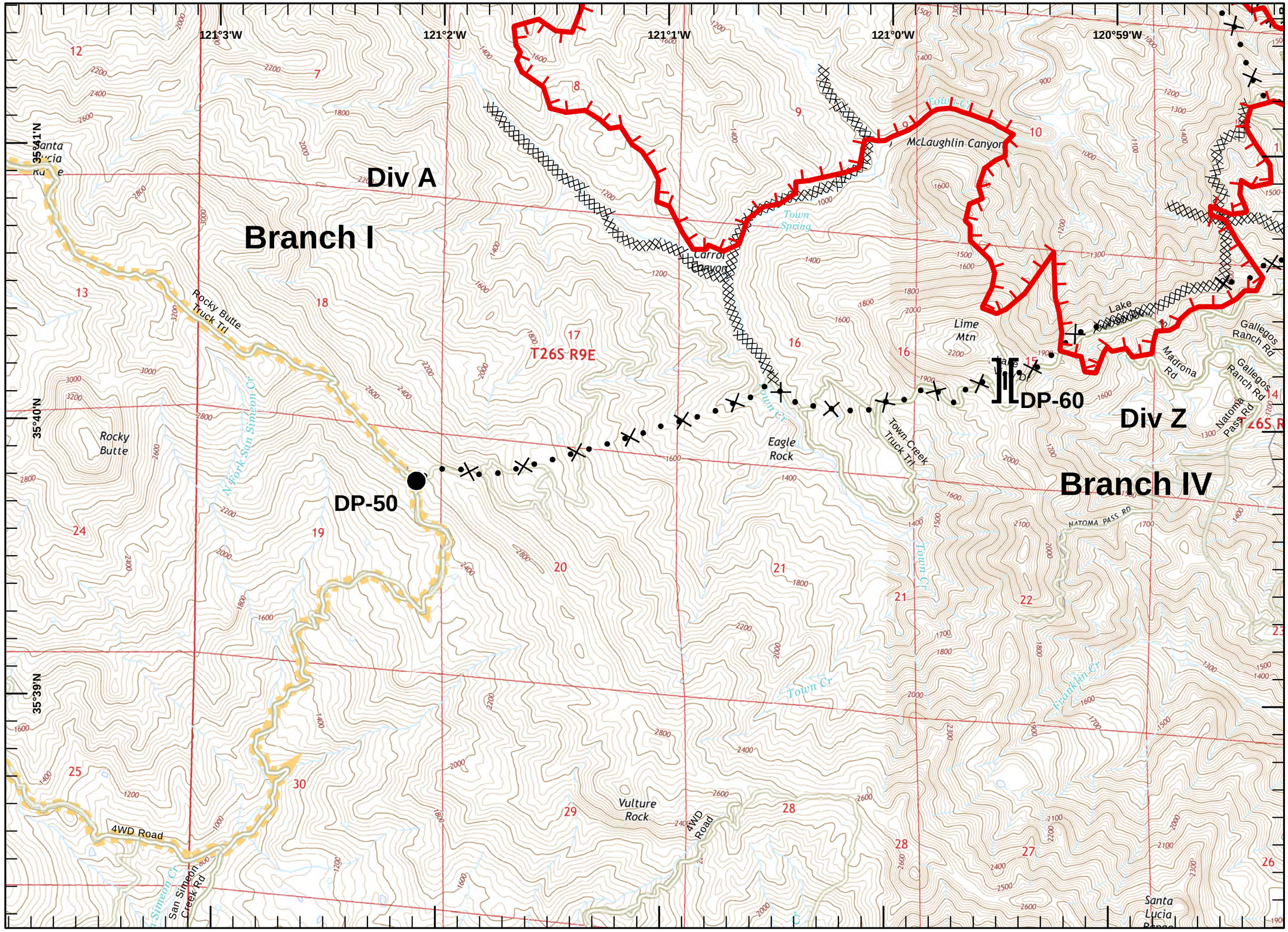

# IAP MAP

Chimney Incident
CA-SLU-008948
August 17, 2016
0700-0700
NAD 83


- Division
- Branch
- Drop Point
- Water Source
- Completed Line
- Uncontrolled Fire Edge
- Completed Dozer Line
- Proposed Dozer Line
- Cabin
- Proposed Road as Completed Line
- Sling Site
- R - R - Road As Completed Line

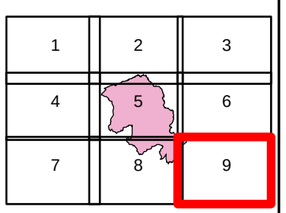


N
W E
S

Miles
0 0.125 0.25 0.5

1:24,000
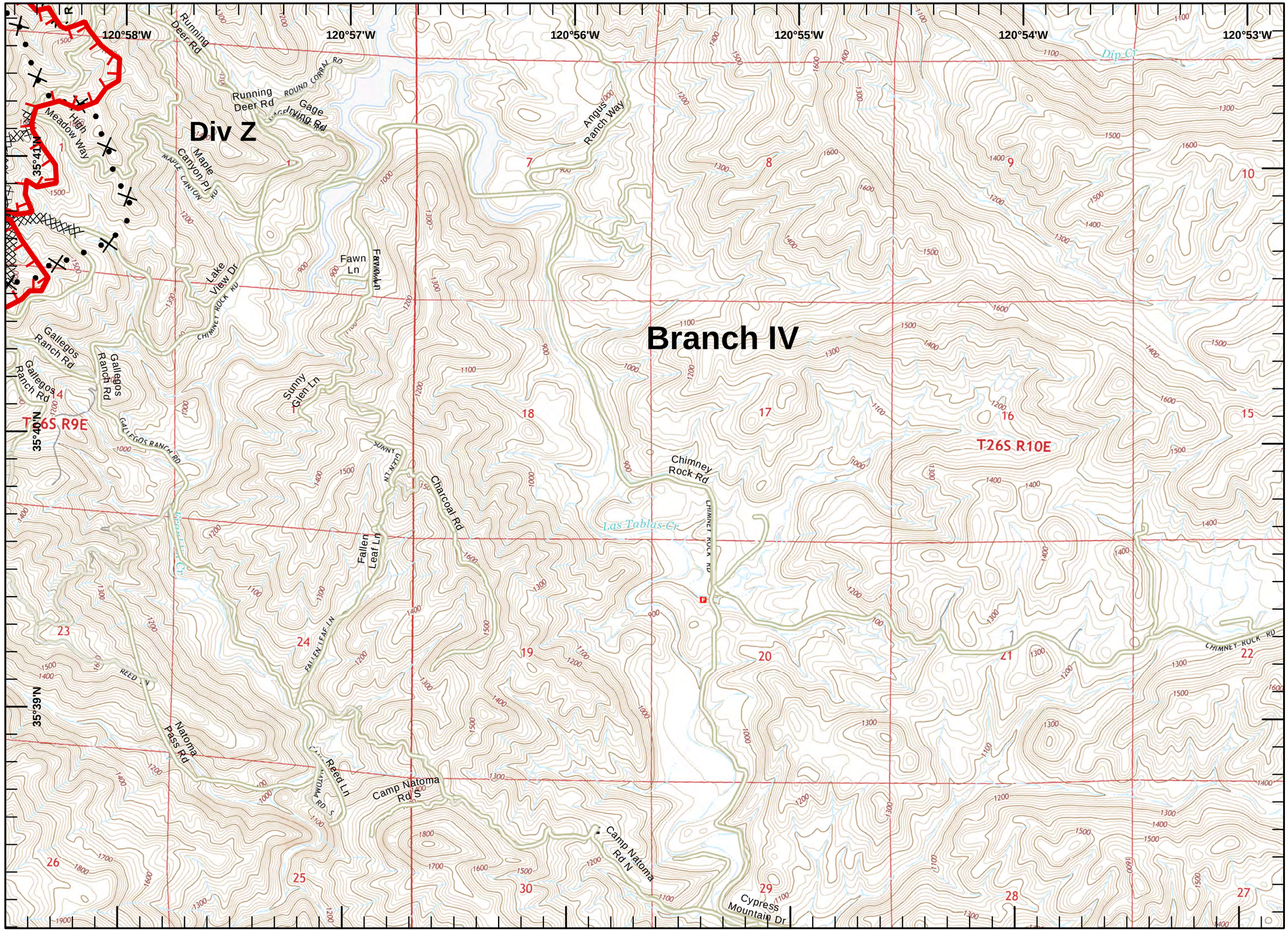
F.Postler IMT2
August 17, 2016
0015