IAP Index

Chimney Incident
CA-SLU-008948
August 16, 2016
0700-0700
NAD 83

- Division
- Branch
- Drop Point
- Water Source
- Completed Line
- Uncontrolled Fire Edge
- Completed Dozer Line
- Proposed Dozer Line
- Cabin

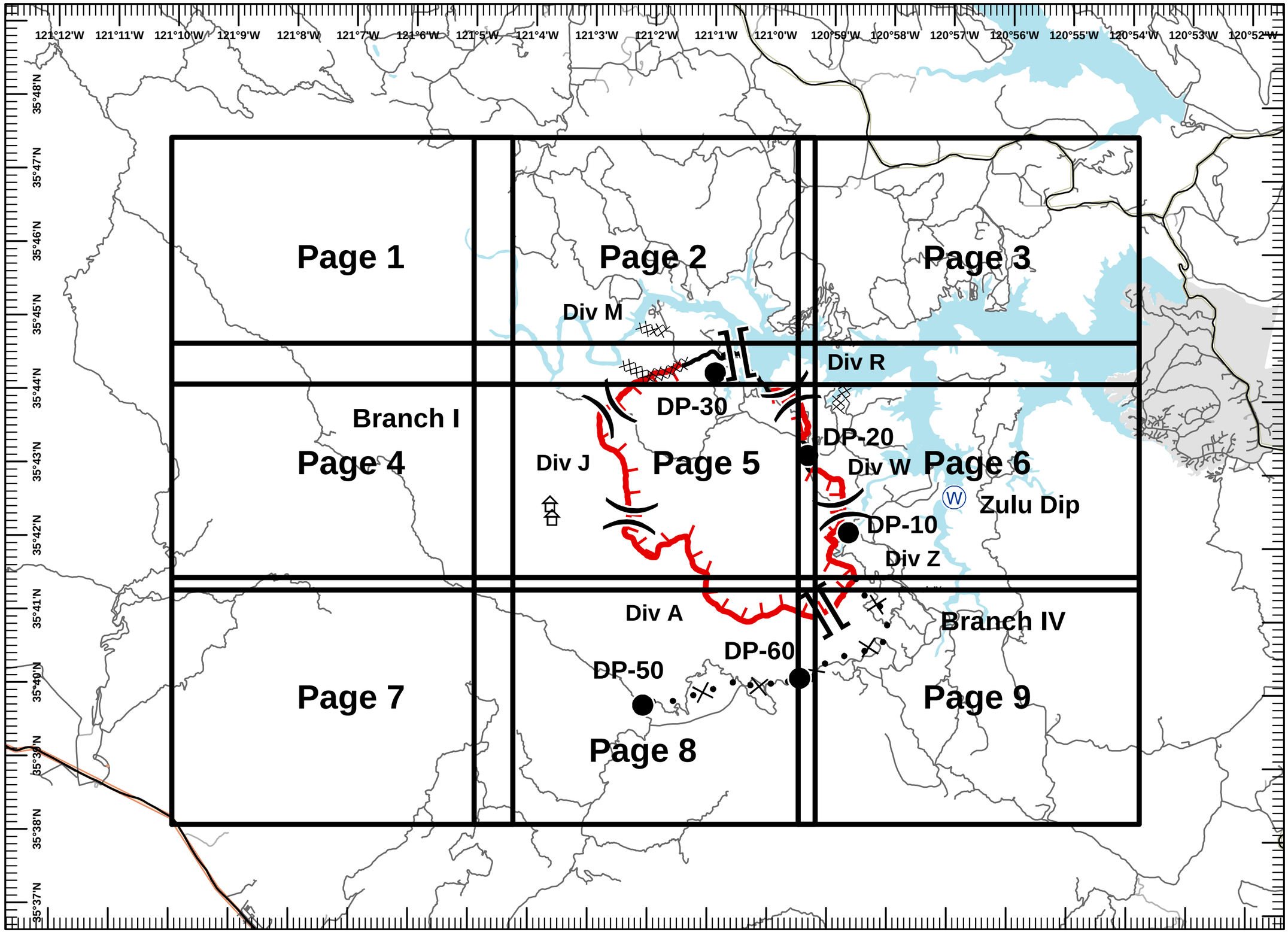

N
W E
S

Miles
0 0.5 1 2

1:90,000

F.Postler IMT2
August 16, 2016
0041

IAP MAP

Chimney Incident
CA-SLU-008948
August 16, 2016
0700-0700
NAD 83
Page 1 of 9

- Division
- Branch
- Drop Point
- Water Source
- Completed Line
- Uncontrolled Fire Edge
- Completed Dozer Line
- Proposed Dozer Line
- Cabin

1	2	3
4	5	6
7	8	9

N
W E
S

Miles
0 0.125 0.25 0.5

1:24,000

F.Postler IMT2
August 16, 2016
0045

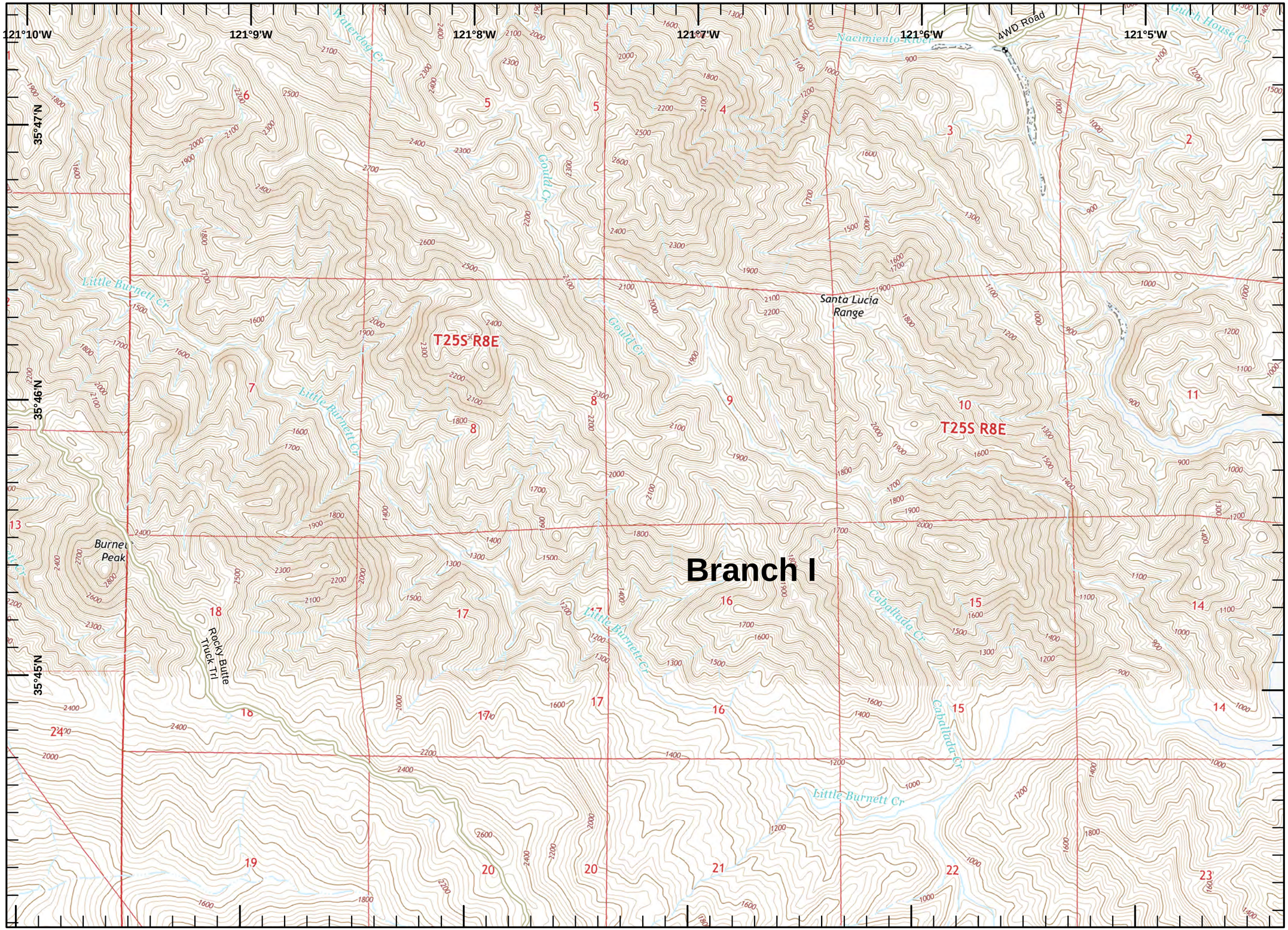

IAP MAP

Chimney Incident
CA-SLU-008948
August 16, 2016
0700-0700
NAD 83
Page 2 of 9

- Division
- Branch
- Drop Point
- Water Source
- Completed Line
- Uncontrolled Fire Edge
- Completed Dozer Line
- Proposed Dozer Line
- Cabin

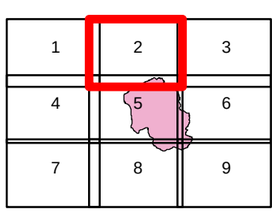

N
W E
S

Miles
0 0.125 0.25 0.5

1:24,000

F.Postler IMT2
August 16, 2016
0045

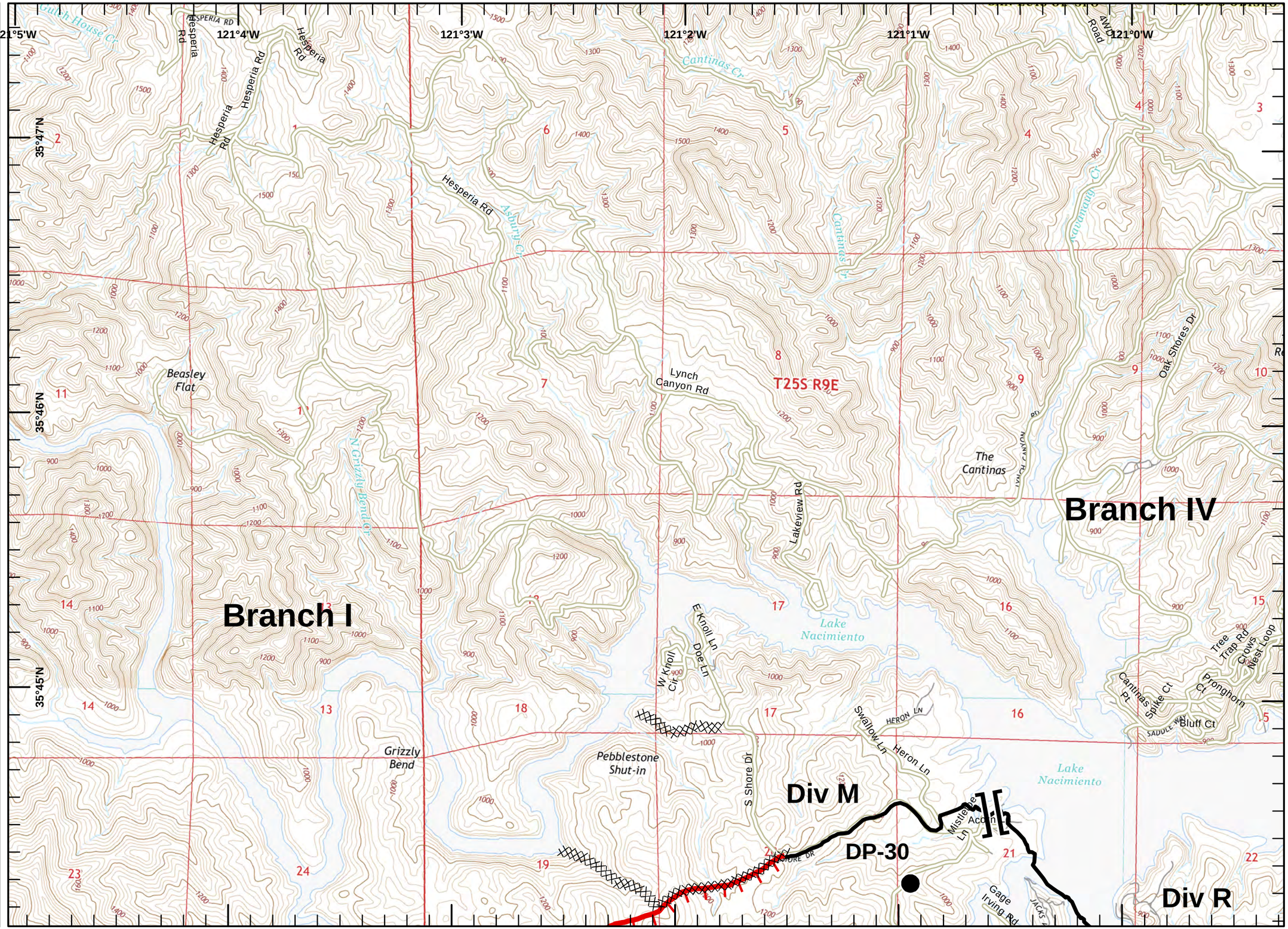

IAP MAP

Chimney Incident
CA-SLU-008948
August 16, 2016
0700-0700
NAD 83
Page 3 of 9

- Division
- Branch
- Drop Point
- Water Source
- Completed Line
- Uncontrolled Fire Edge
- Completed Dozer Line
- Proposed Dozer Line
- Cabin

1	2	3
4	5	6
7	8	9

N
W E
S

Miles
0 0.125 0.25 0.5

1:24,000

F.Postler IMT2
August 16, 2016
0045

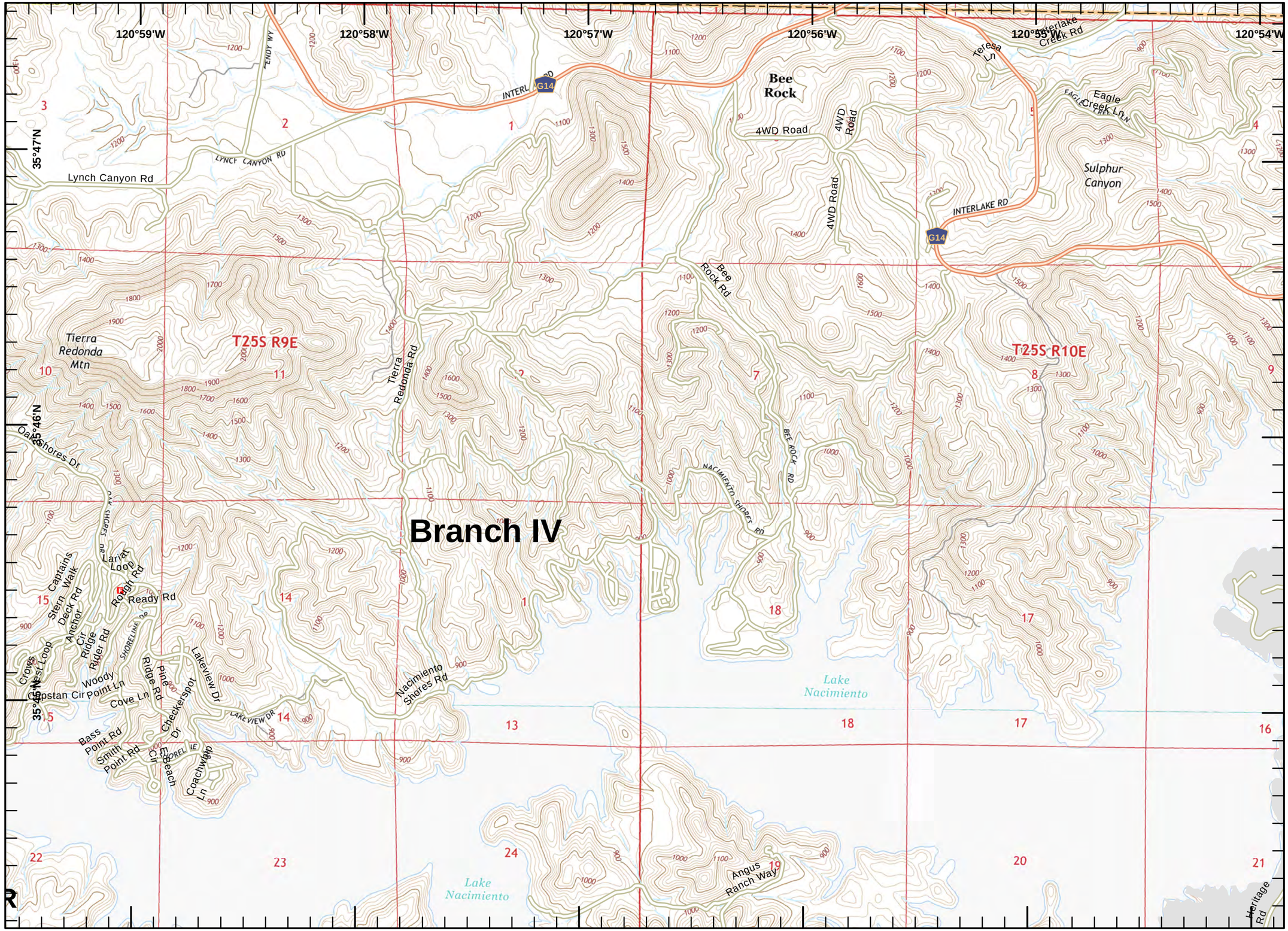

IAP MAP

Chimney Incident
CA-SLU-008948
August 16, 2016
0700-0700
NAD 83
Page 4 of 9

- Division
- Branch
- Drop Point
- Water Source
- Completed Line
- Uncontrolled Fire Edge
- Completed Dozer Line
- Proposed Dozer Line
- Cabin

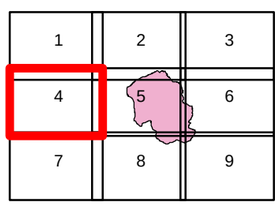

N
W E
S

Miles
0 0.125 0.25 0.5

1:24,000

F.Postler IMT2
August 16, 2016
0046

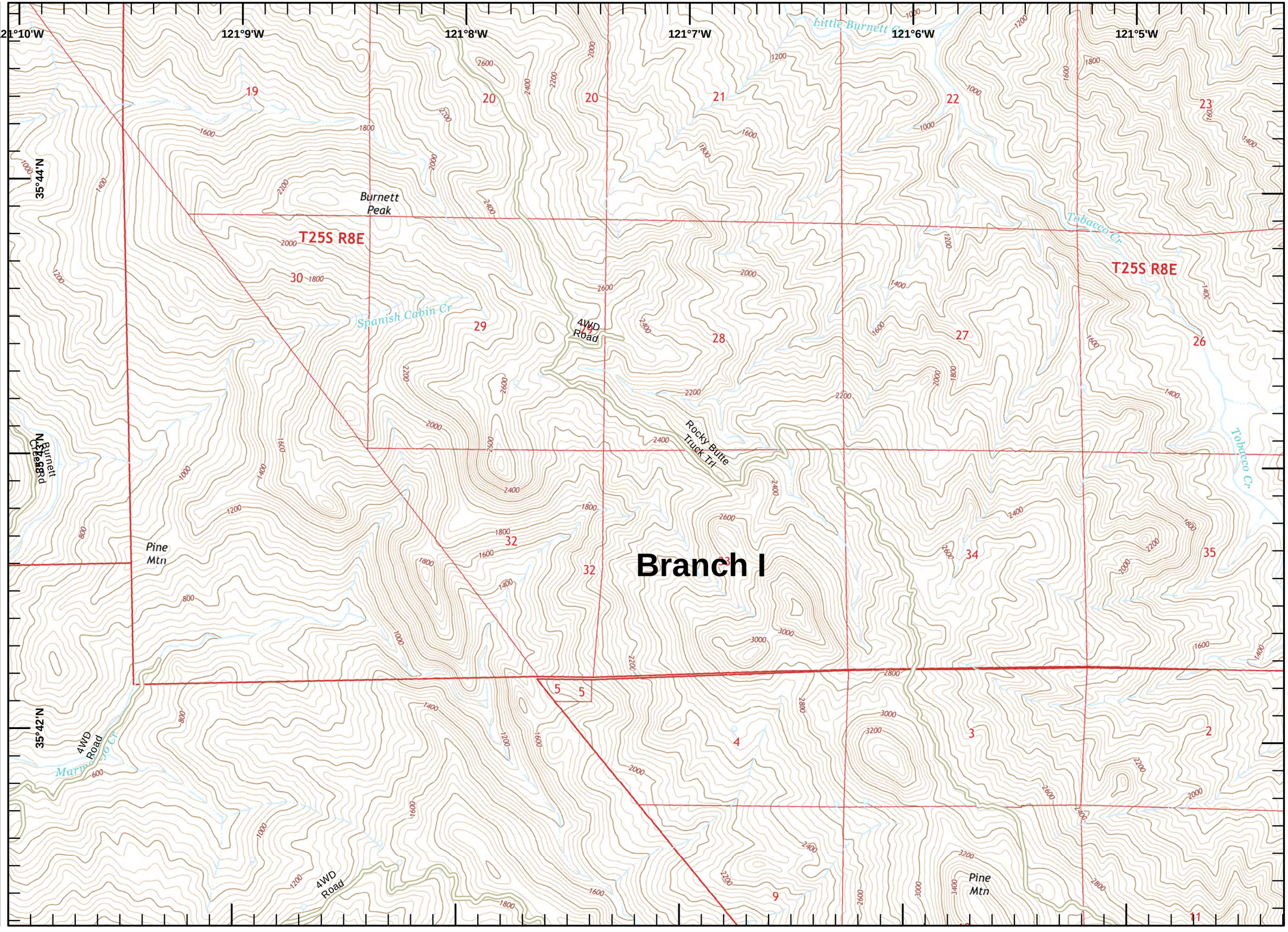

IAP MAP

Chimney Incident
CA-SLU-008948
August 16, 2016
0700-0700
NAD 83

- Division
- Branch
- Drop Point
- Water Source
- Completed Line
- Uncontrolled Fire Edge
- Completed Dozer Line
- Proposed Dozer Line
- Cabin

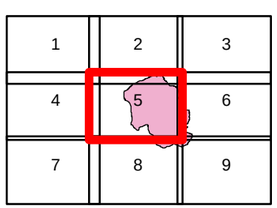

N
W E
S

Miles
0 0.125 0.25 0.5

1:24,000

F.Postler IMT2
August 16, 2016
0046

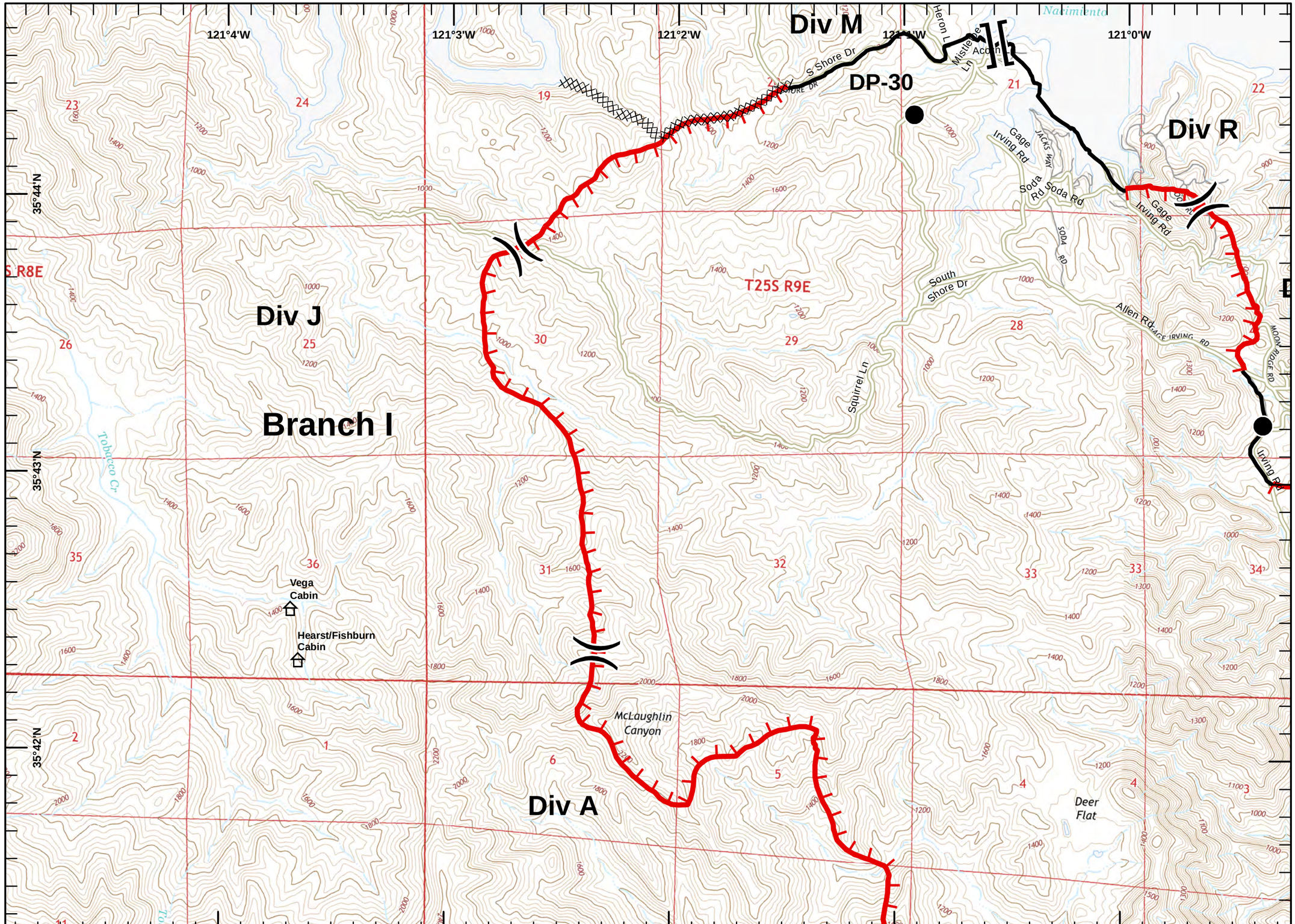

IAP MAP

Chimney Incident
CA-SLU-008948
August 16, 2016
0700-0700
NAD 83
Page 6 of 9

- Division
- Branch
- Drop Point
- Water Source
- Completed Line
- Uncontrolled Fire Edge
- Completed Dozer Line
- Proposed Dozer Line
- Cabin

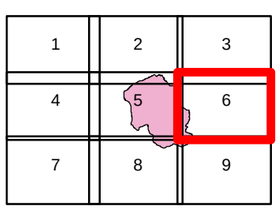

N
W E
S

Miles
0 0.125 0.25 0.5

1:24,000

F.Postler IMT2
August 16, 2016
0046

IAP MAP

Chimney Incident
CA-SLU-008948
August 16, 2016
0700-0700
NAD 83

-)(Division
-][Branch
- Drop Point
- Water Source
- Completed Line
- Uncontrolled Fire Edge
- Completed Dozer Line
- Proposed Dozer Line
- Cabin

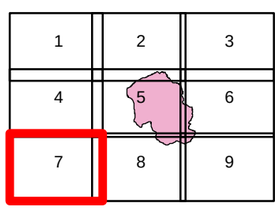

N
W E
S

Miles
0 0.125 0.25 0.5

1:24,000

F.Postler IMT2
August 16, 2016
0046

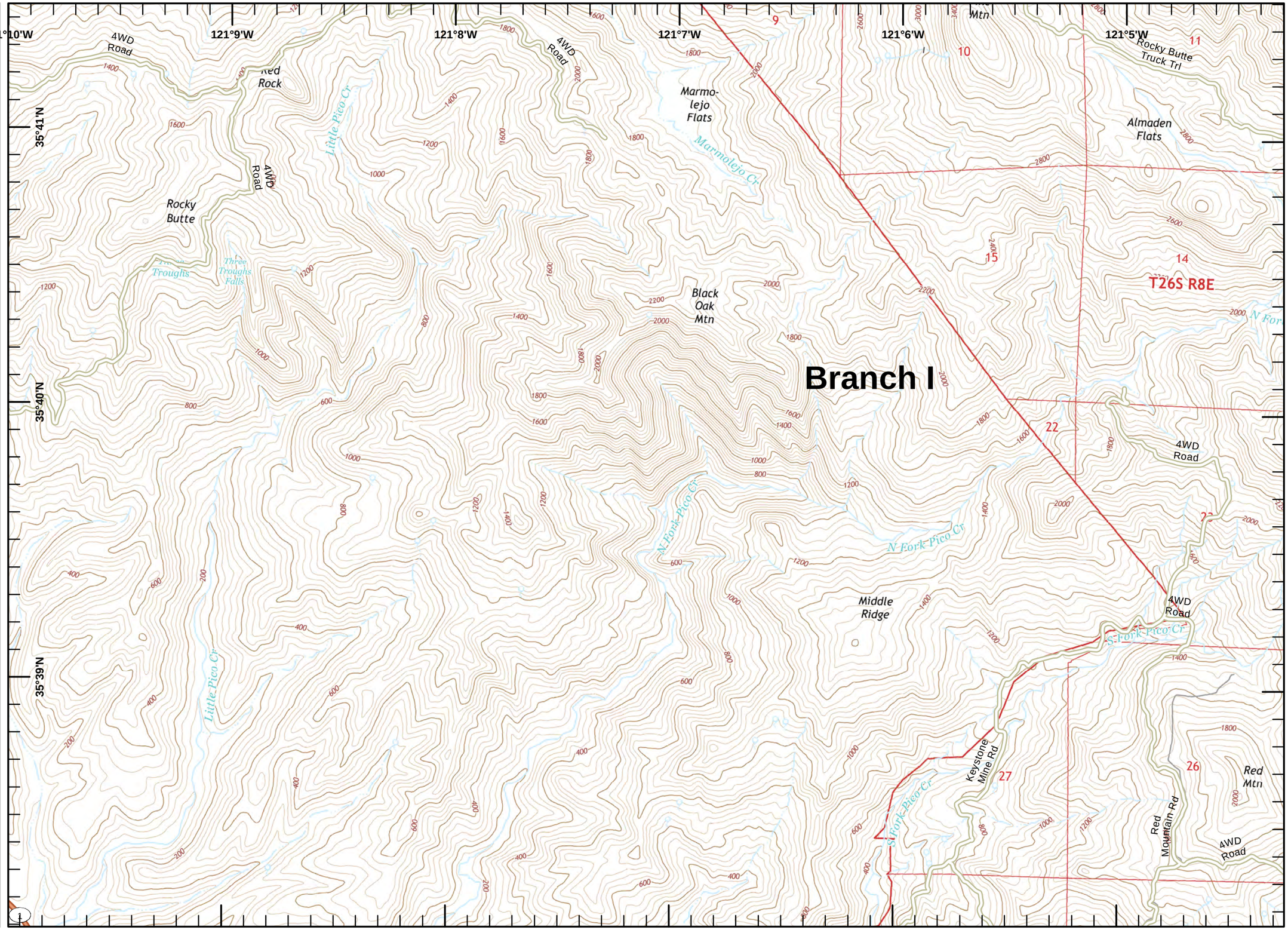

IAP MAP

Chimney Incident
CA-SLU-008948
August 16, 2016
0700-0700
NAD 83
Page 8 of 9

- Division
- Branch
- Drop Point
- Water Source
- Completed Line
- Uncontrolled Fire Edge
- Completed Dozer Line
- Proposed Dozer Line
- Cabin

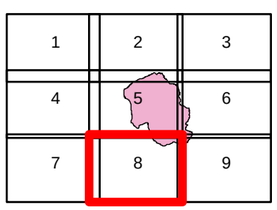

N
W E
S

Miles
0 0.125 0.25 0.5

1:24,000

F.Postler IMT2
August 16, 2016
0046

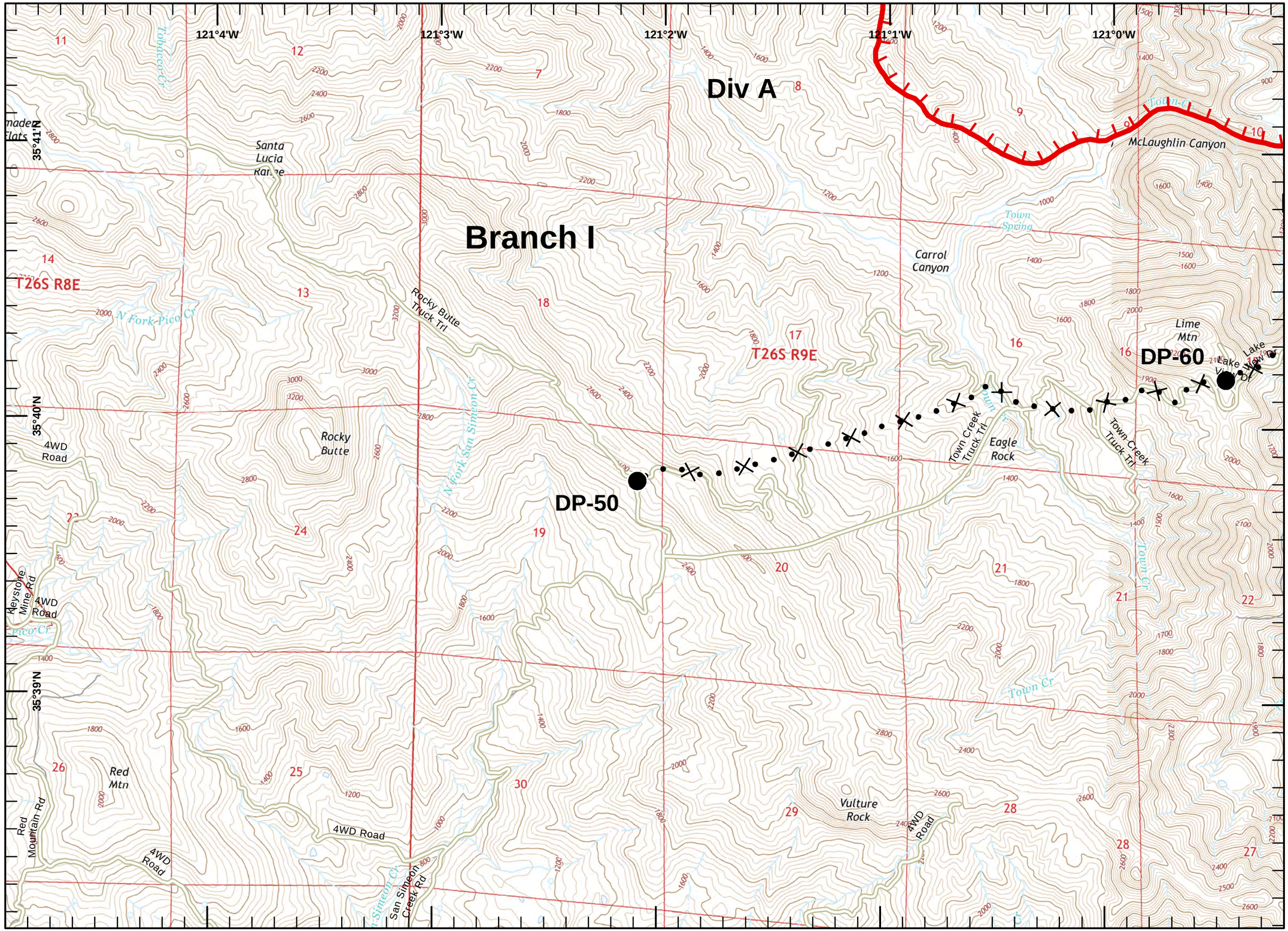

IAP MAP

Chimney Incident
CA-SLU-008948
August 16, 2016
0700-0700
NAD 83

- Division
- Branch
- Drop Point
- Water Source
- Completed Line
- Uncontrolled Fire Edge
- Completed Dozer Line
- Proposed Dozer Line
- Cabin

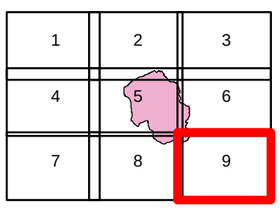

N
W E
S

Miles
0 0.125 0.25 0.5

1:24,000
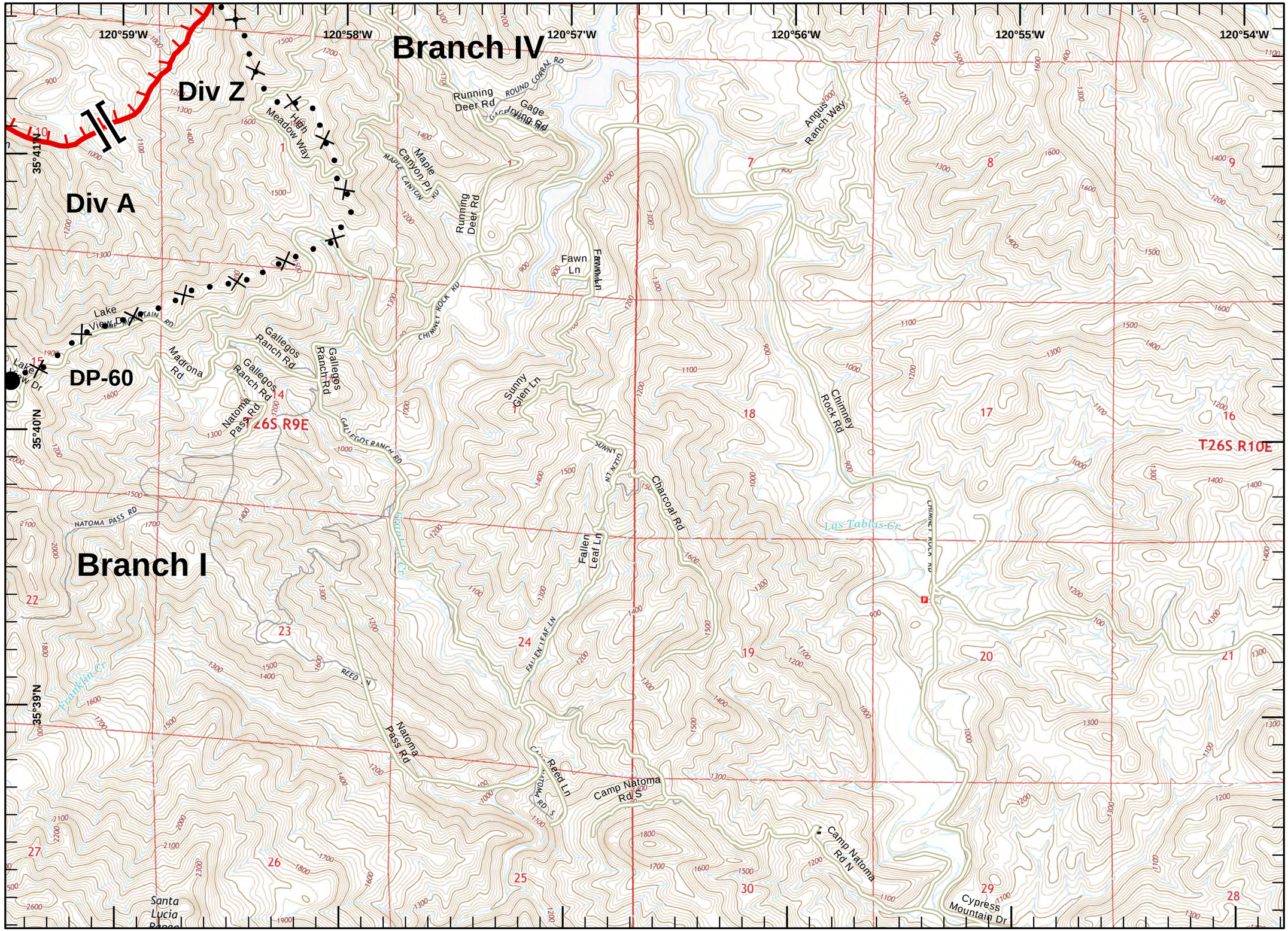
F.Postler IMT2
August 16, 2016
0046