# IAP
# Mineral Incident

**CA-FKU-011358**

Aug 14, 2016

Index

- Division
- Branch
- Drop Point
- Helispot
- Incident Command Post
- Repeater
- Safety Zone
- Staging Area
- Water Source
- Completed Dozer Line
- Completed Line
- H - H - Hand Line
- R - R - Road as Completed Line
- Uncontrolled Fire Edge
- Planned Secondary Line
- Proposed Dozer Line

0 1 2 Miles

NAD83 1:90,000

120°40'W 120°38'W 120°36'W 120°34'W 120°32'W 120°30'W 120°28'W 120°26'W 120°24'W 120°22'W 120°20'W

36°16'N 36°14'N 36°12'N 36°10'N 36°8'N 36°6'N

Branch III

Page 1

DIV Q

DIV O

Page 2

Page 5

DIV S

Branch II

DIV M

Page 3

Page 6

DIV Y

Branch I

Page 4

Page 7

DIV A

DP-13

DP-12

C-34

DP-20

DP-18

DP-11

DP-10

DP-9

H-1

DP-1

DP-2

Little Dip

Mineral Staging

LOS GATOS CREEK

Coalinga Rd

DERRICK

JOAQUIN ROCKS LOOKOUT

JOAQUIN RIDGE LOOKOUT

OIL CITY

SHELL

MUD RUN FCR

PRIEST VALLEY

HWY 198

FRAME

BOONE

PARSONS

Los Gatos Rd

W Tornado Ave

MONTEREY

TORNADO

FRESNO COALINGA

PIPE

W Gale Ave

GALE

HWY 33

S Derrick Blvd

TRACTOR

Heliwell

Cambridge Ave

PHELPS

SAN MATEO

JAYNE

KAREN

FIRESTONE

DIRT ROAD

ALCALDE

LOST HILLS

COALINGA CALIFORNIA

PEACH TREE

JACALITOS CREEK

# IAP
# Mineral Incident

**CA-FKU-011358**

Aug 14, 2016

Page 1

)( Division

][ Branch

Completed Dozer Line

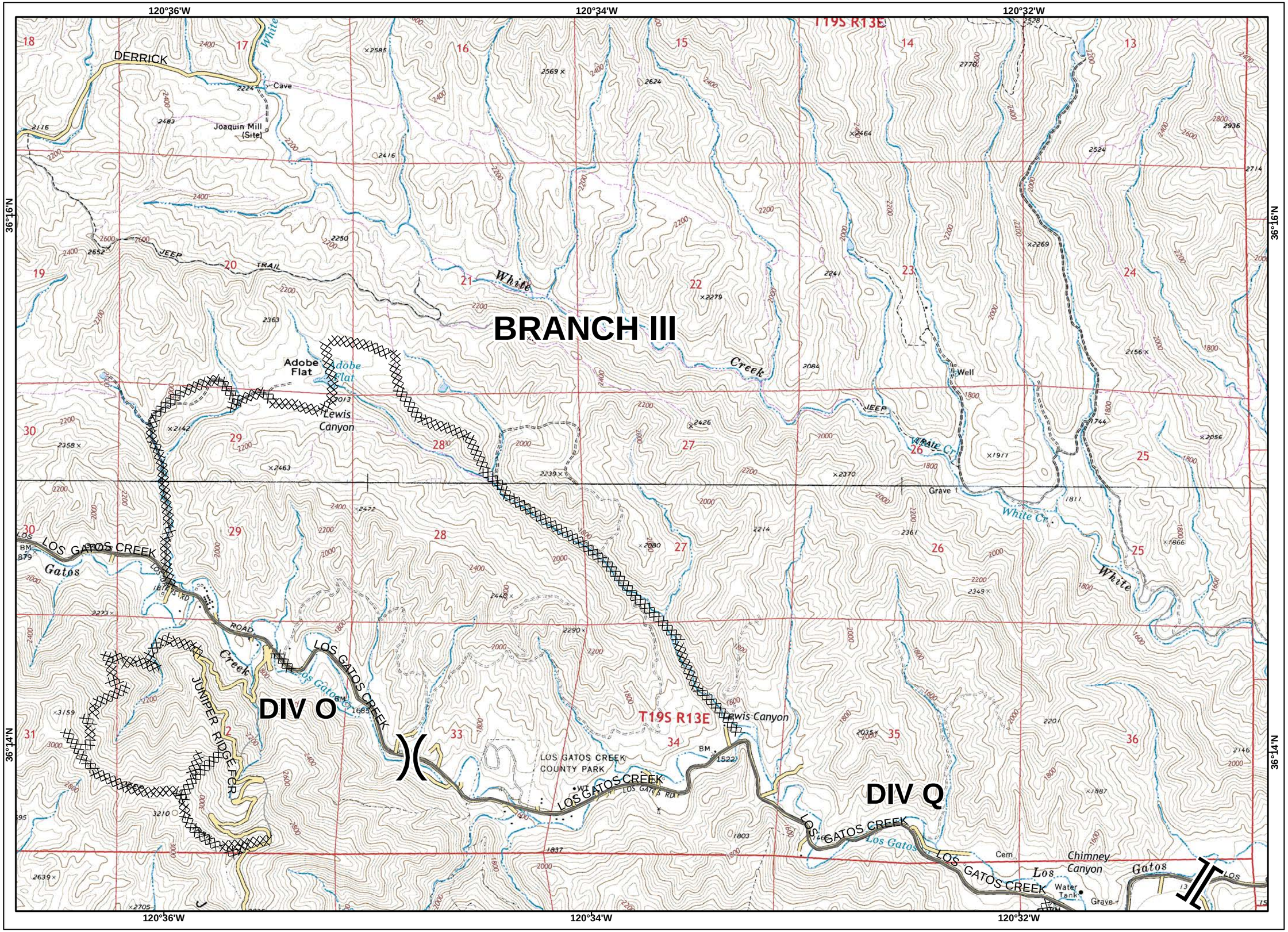


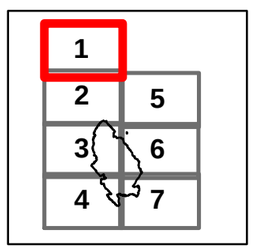


0 0.25 0.5 Miles

NAD83 1:24,000

# IAP
# Mineral Incident

**CA-FKU-011358**

Aug 14, 2016

Page 2

- Division
- Branch
- Drop Point
- Repeater
- Completed Dozer Line
- Completed Line
- R - R - Road as Completed Line
- Proposed Dozer Line

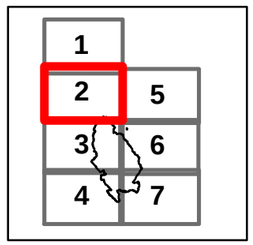


0 0.25 0.5 Miles

NAD83 1:24,000

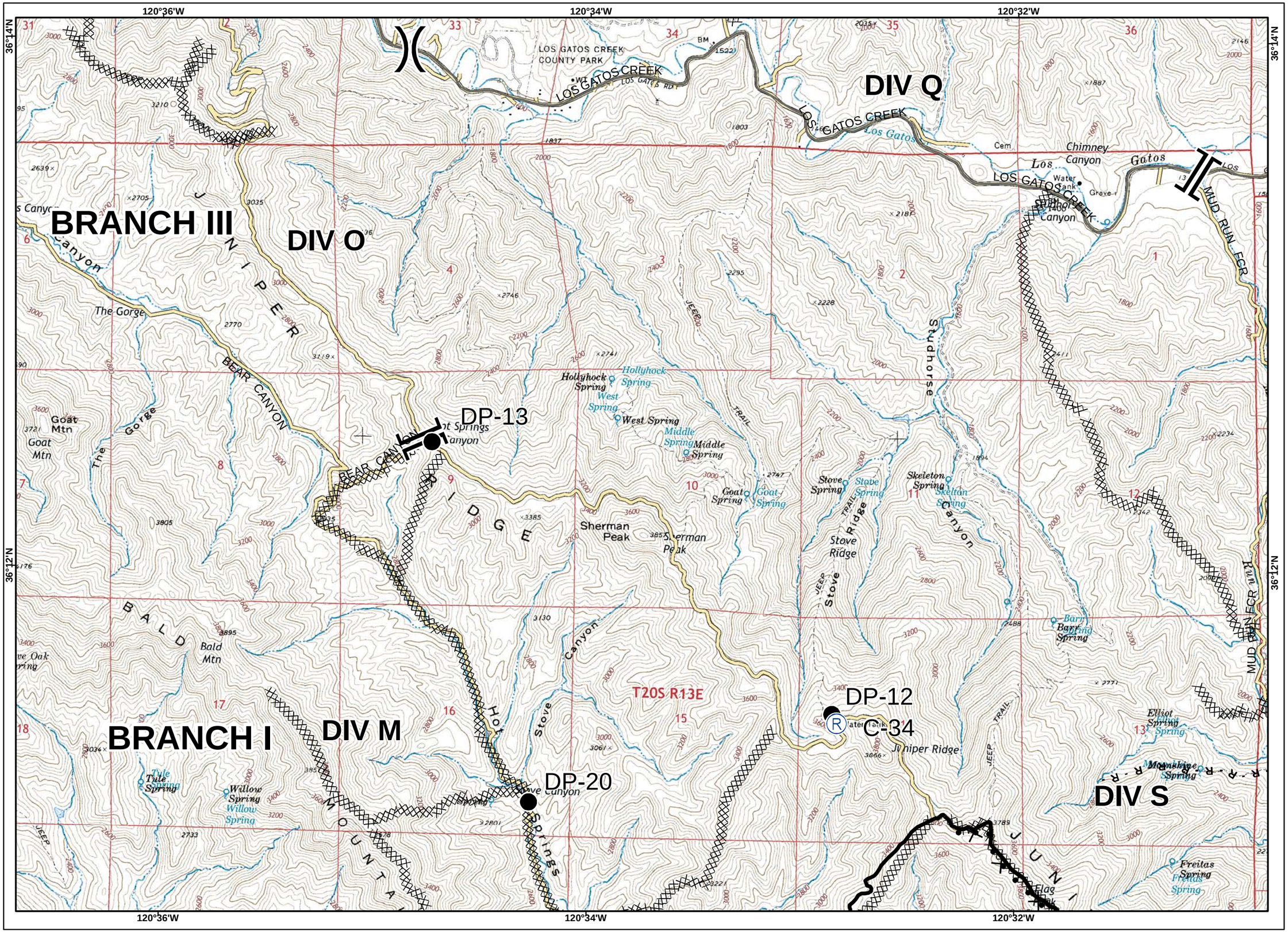

# IAP
# Mineral Incident

**CA-FKU-011358**

Aug 14, 2016

Page 3

- Division
- Branch
- Drop Point
- Safety Zone
- Completed Dozer Line
- Completed Line
- Hand Line
- Uncontrolled Fire Edge
- Planned Secondary Line
- Proposed Dozer Line

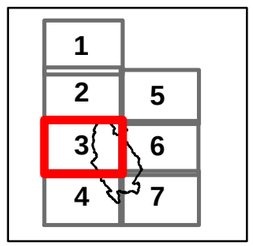


0 0.25 0.5 Miles

NAD83 1:24,000

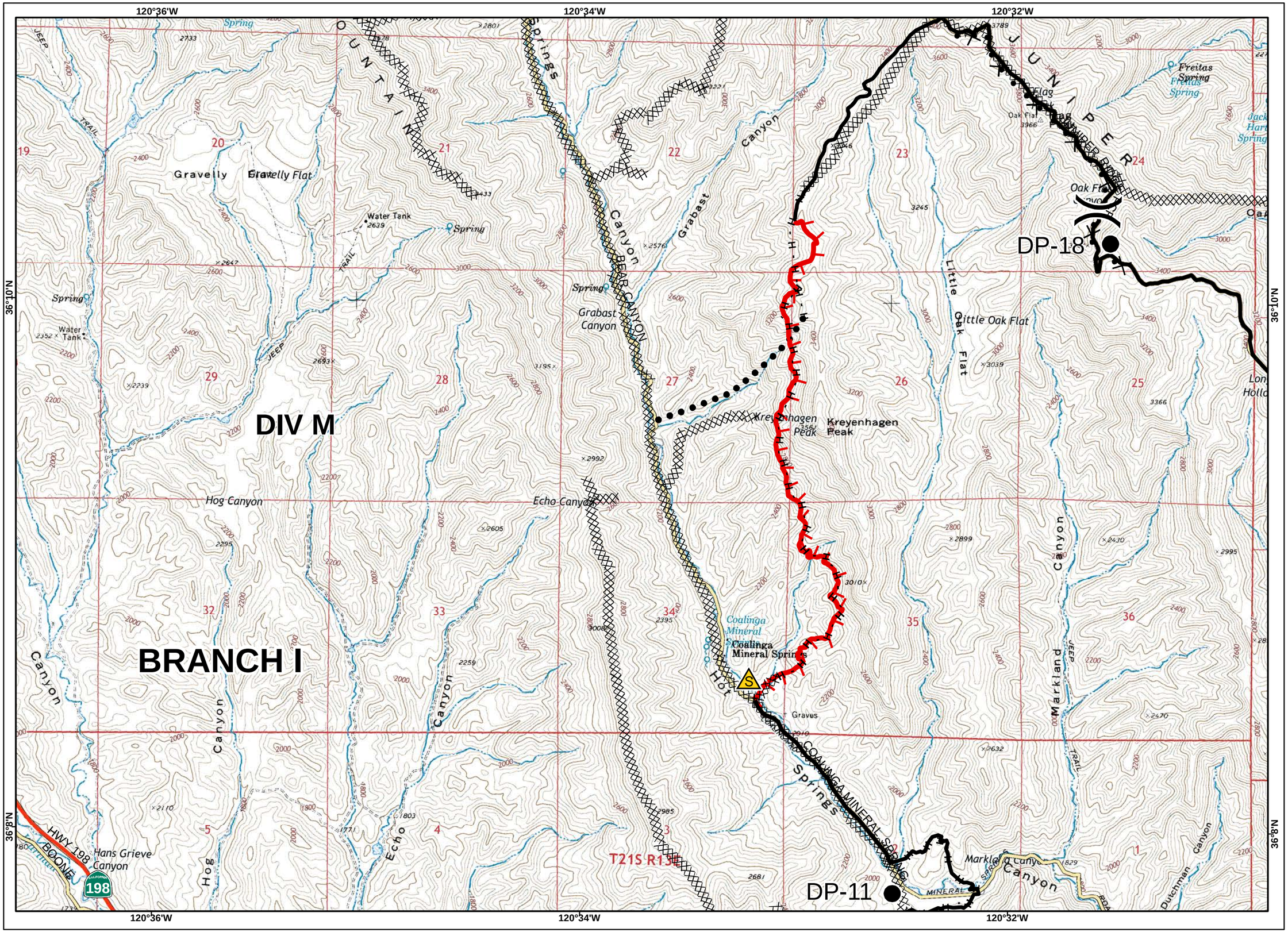

# IAP
# Mineral Incident

**CA-FKU-011358**

Aug 14, 2016

Page 4

- Division
- Branch
- Drop Point
- Water Source
- Completed Dozer Line
- Completed Line
- Hand Line
- Uncontrolled Fire Edge

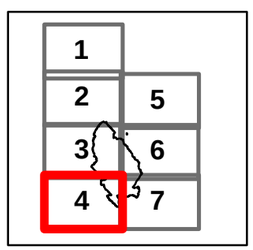


0 0.25 0.5 Miles

NAD83 1:24,000

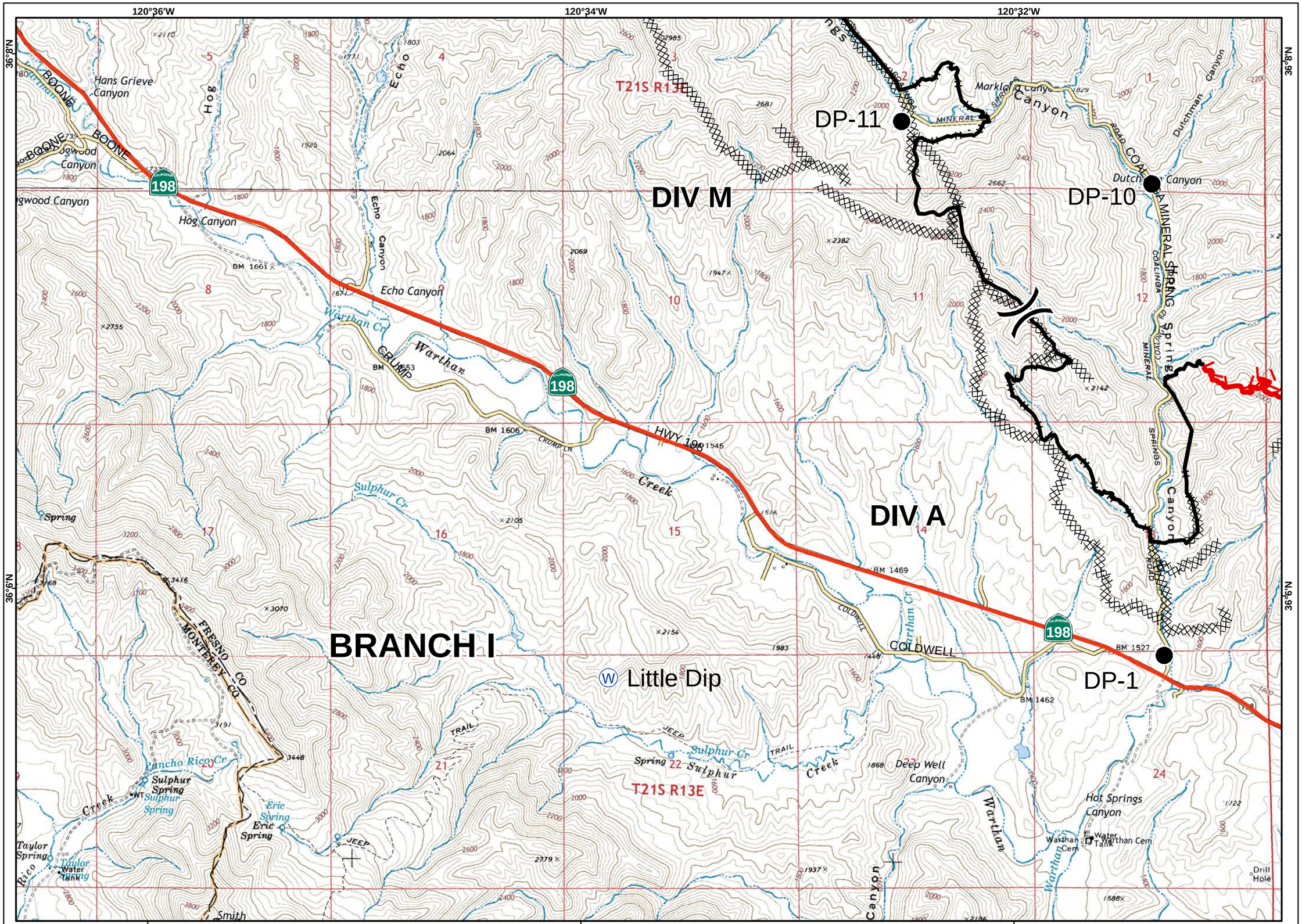

# IAP
# Mineral Incident

**CA-FKU-011358**

Aug 14, 2016

Page 5

)( Division

][ Branch

Completed Dozer Line

R - R - Road as Completed Line

DIV S

BRANCH II

120°30'W 120°28'W 120°26'W

36°12'N

T20S R14E

1 2 5 3 6 4 7

0 0.25 0.5 Miles

NAD83 1:24,000

# IAP
# Mineral Incident

**CA-FKU-011358**

Aug 14, 2016

Page 6

Division

Branch

Completed Dozer Line

Completed Line

H - H - Hand Line

R - R - Road as Completed Line

Uncontrolled Fire Edge

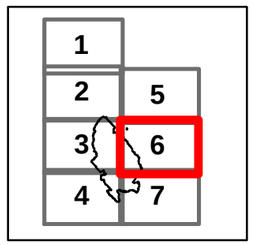


0 0.25 0.5 Miles

NAD83 1:24,000

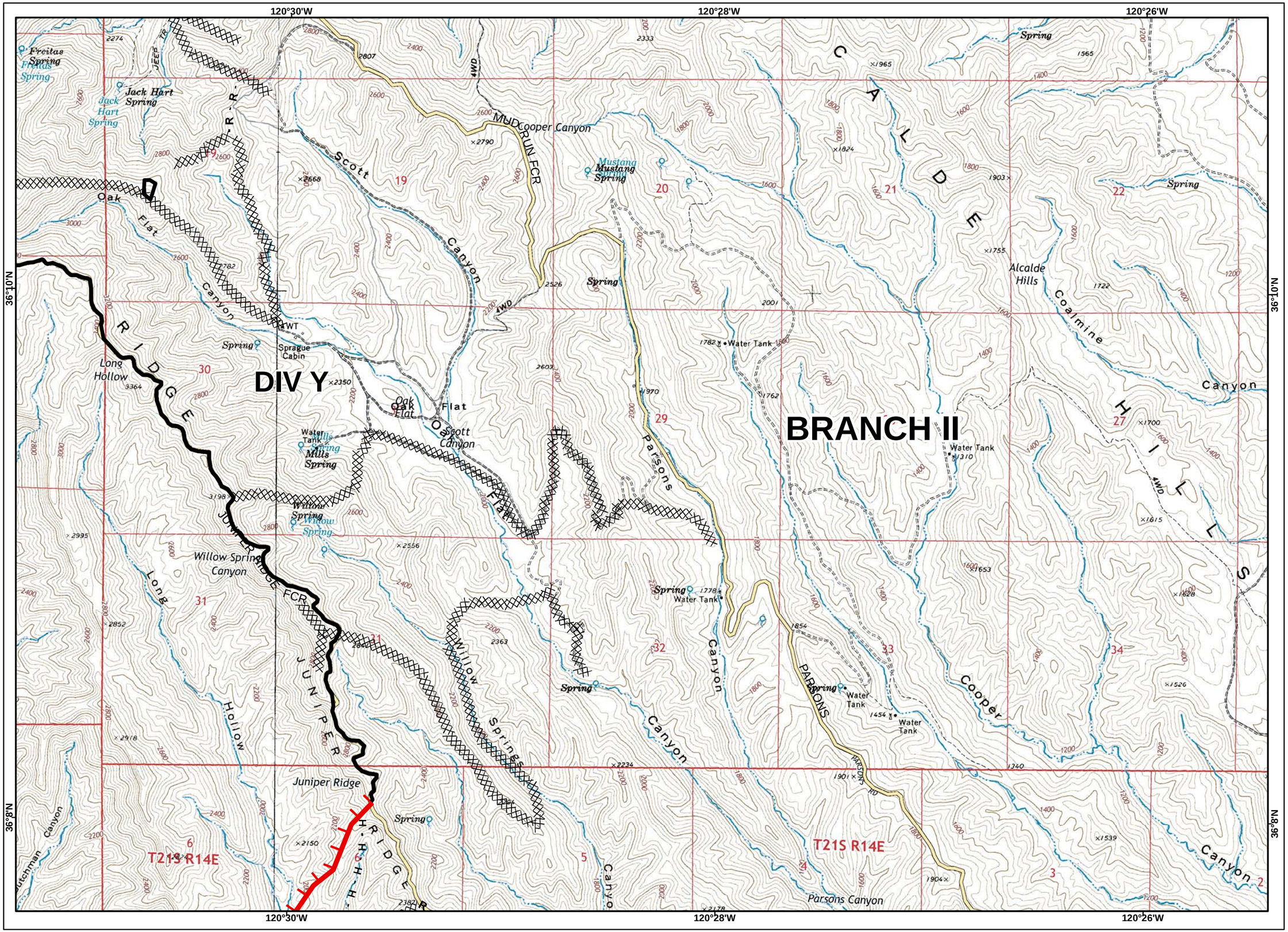

# IAP
# Mineral Incident

**CA-FKU-011358**

Aug 14, 2016

Page 7

- Division
- Branch
- Drop Point
- Helispot
- Completed Dozer Line
- Completed Line
- H - H - Hand Line
- R - R - Road as Completed Line
- Uncontrolled Fire Edge

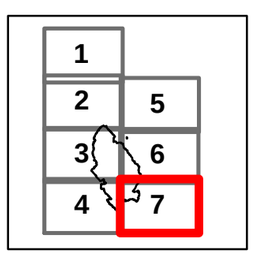


0 0.25 0.5 Miles

NAD83 1:24,000