IAP
Mineral Incident

CA-FKU-011358

Aug 12, 2016

Index

- Division
- Branch
- Drop Point
- Incident Command Post
- Safety Zone
- Staging Area
- Water Source
- Completed Dozer Line
- Completed Line
- Hand Line
- Road as Completed Line
- Uncontrolled Fire Edge
- Planned Secondary Line
- Proposed Dozer Line

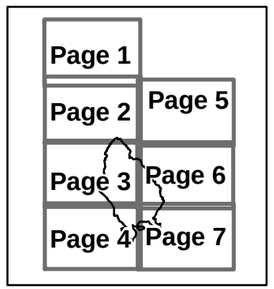

0 1 2 Miles

NAD83 1:90,000

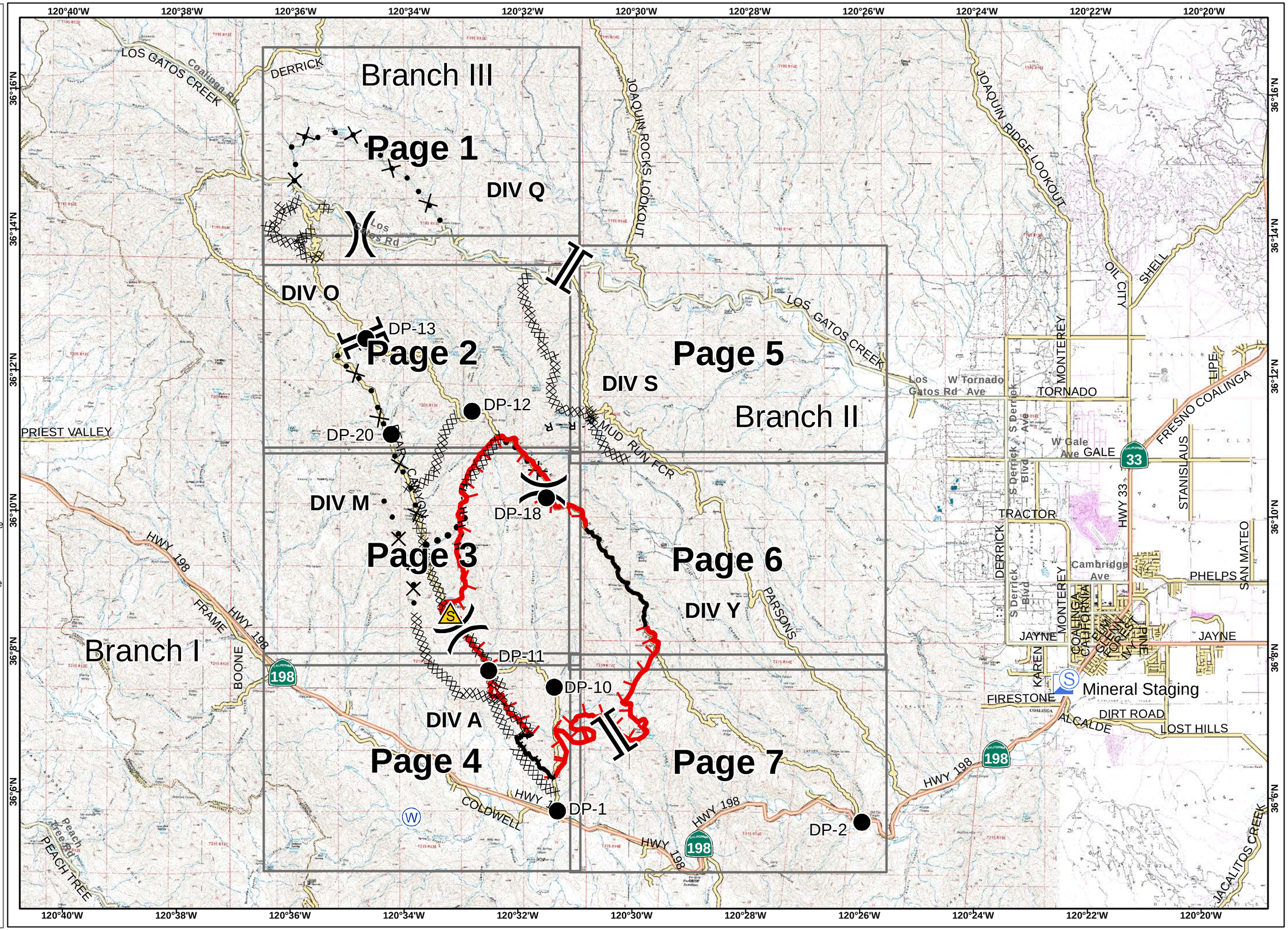

IAP
Mineral Incident

CA-FKU-011358

Aug 12, 2016

Page 1

)(Division

][Branch

Completed Dozer Line

Proposed Dozer Line

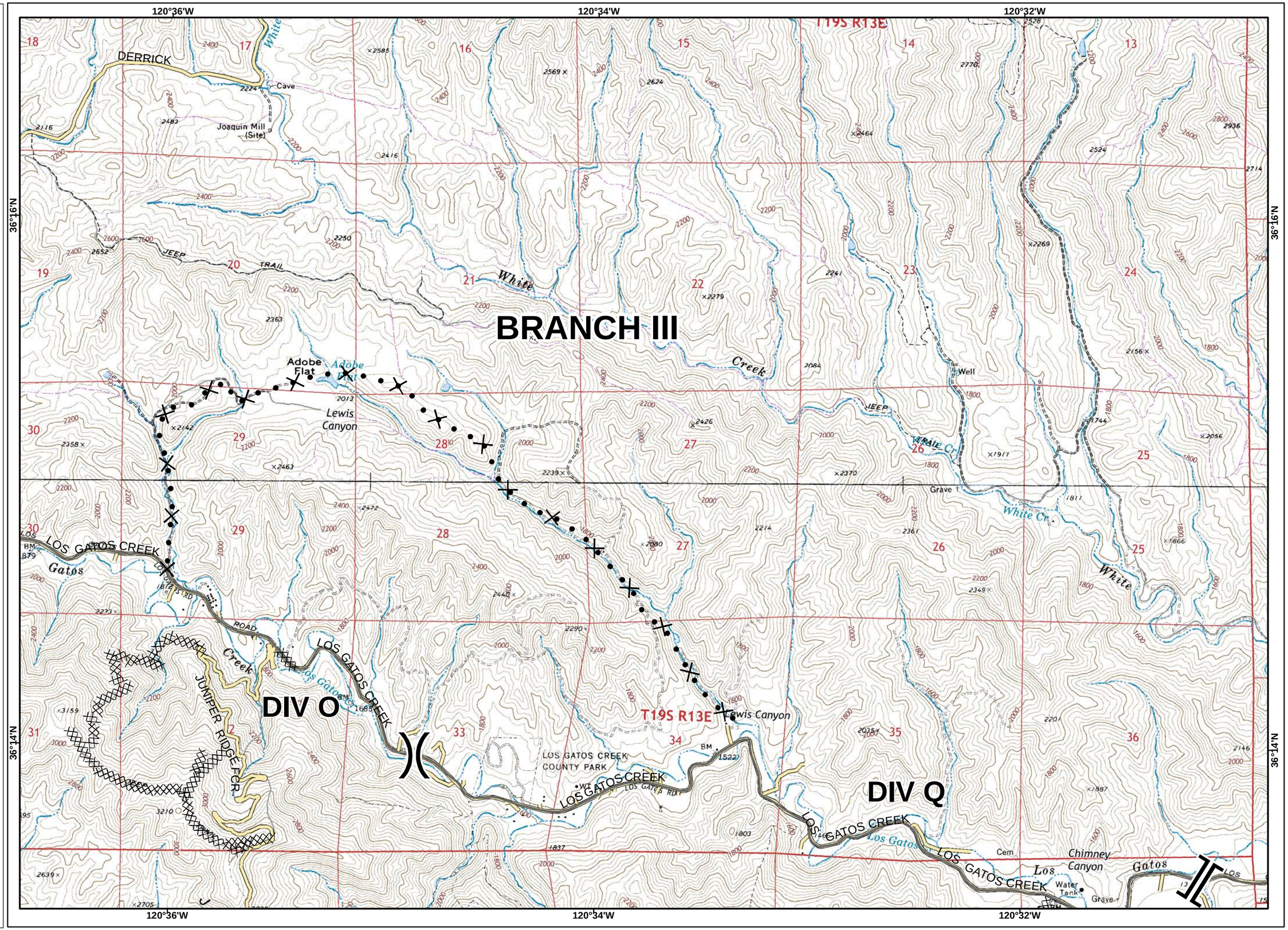

Page 1	
Page 2	Page 5
Page 3	Page 6
Page 4	Page 7

0 0.25 0.5 Miles

NAD83 1:24,000

IAP
Mineral Incident

CA-FKU-011358

Aug 12, 2016

Page 2

- Division
- Branch
- Drop Point
- Completed Dozer Line
- Road as Completed Line
- Uncontrolled Fire Edge
- Proposed Dozer Line

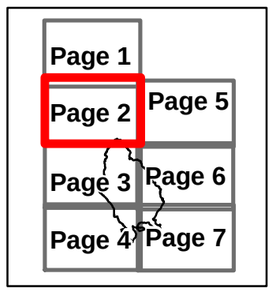

0 0.25 0.5 Miles

NAD83 1:24,000

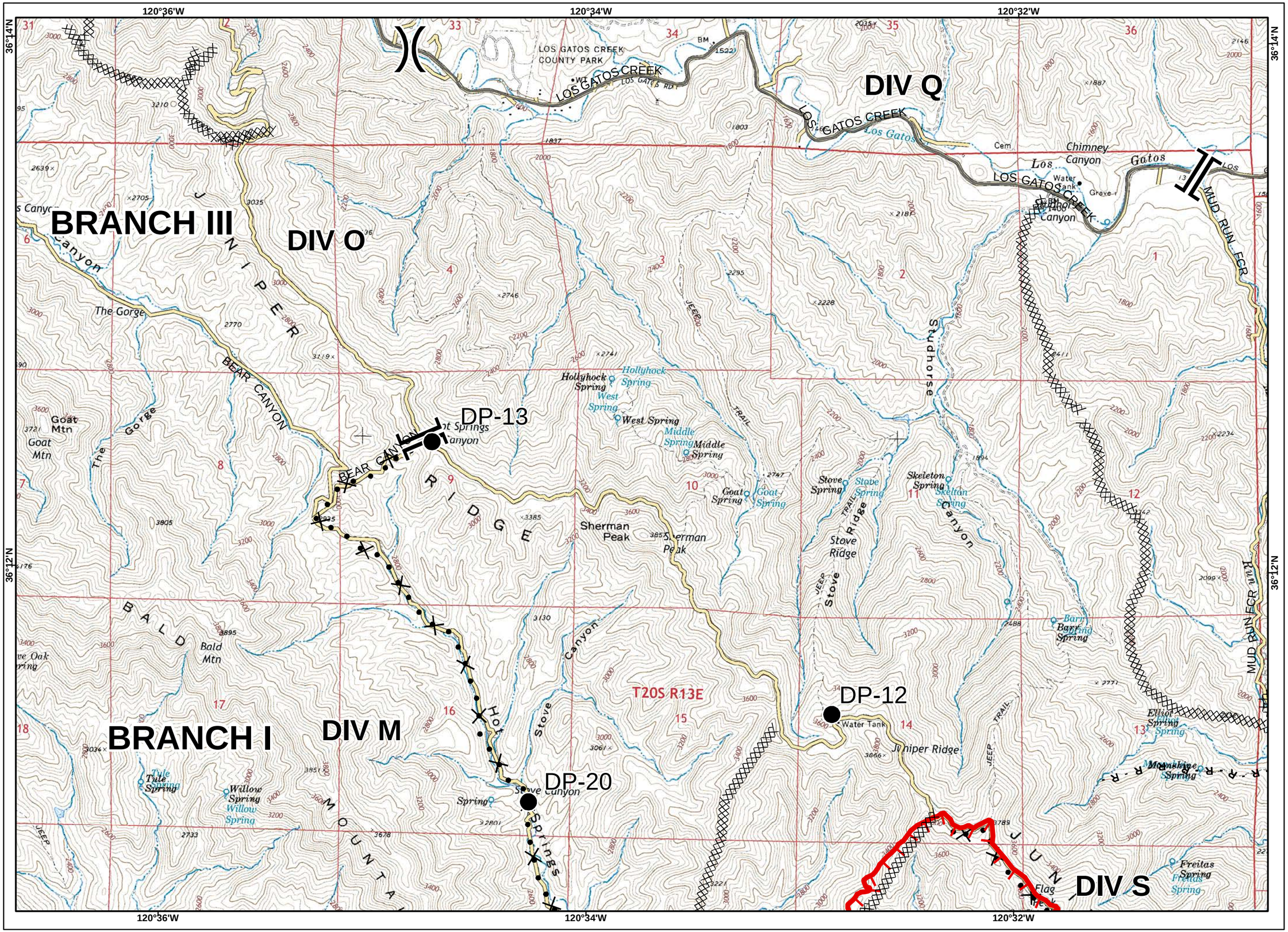

IAP
Mineral Incident

CA-FKU-011358

Aug 12, 2016

Page 3

- Division
- Branch
- Drop Point
- Safety Zone
- Completed Dozer Line
- Completed Line
- Hand Line
- Uncontrolled Fire Edge
- Planned Secondary Line
- Proposed Dozer Line

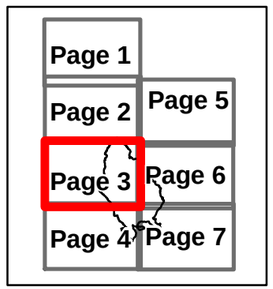

0 0.25 0.5 Miles

NAD83 1:24,000

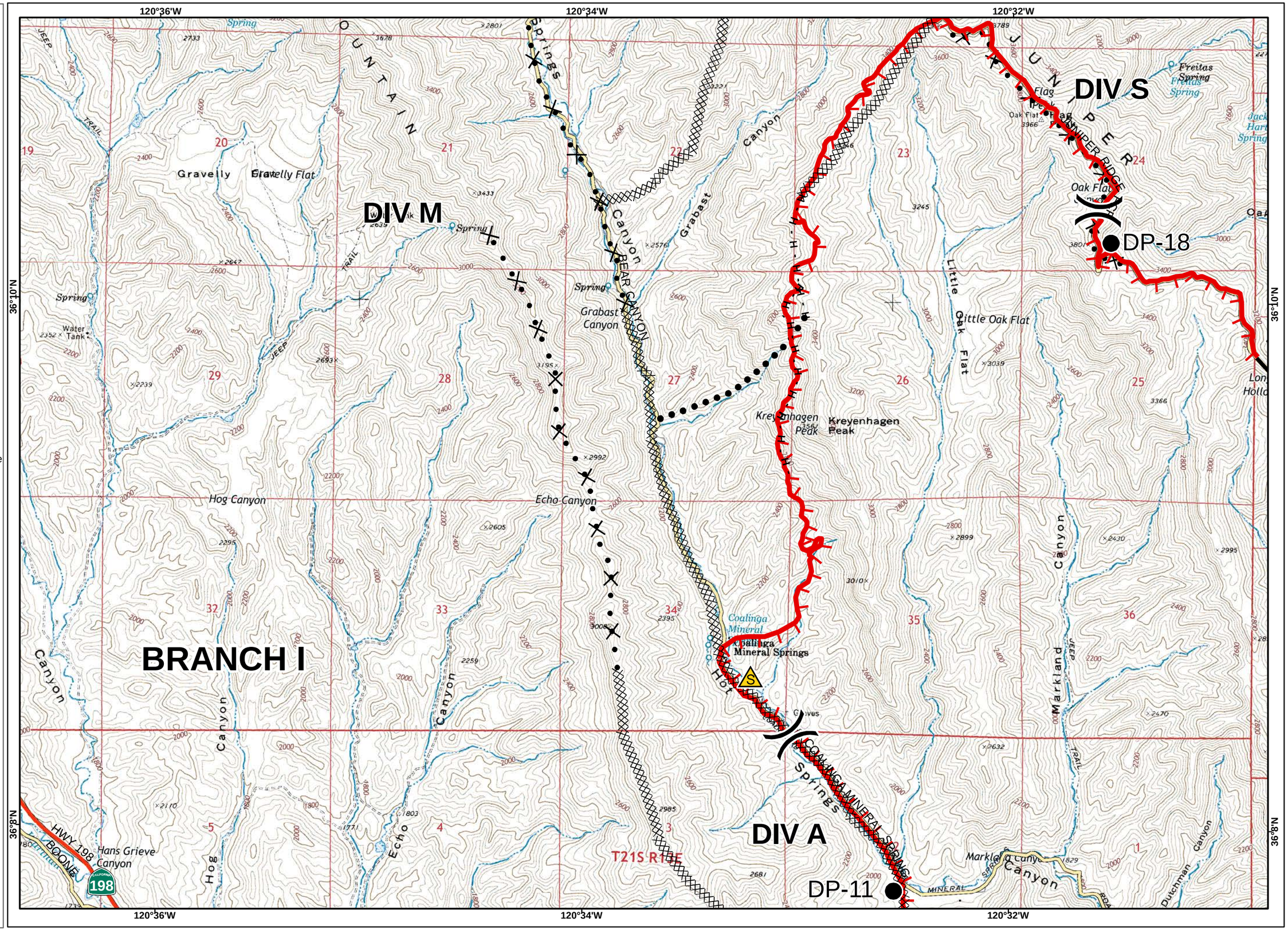

IAP
Mineral Incident

CA-FKU-011358

Aug 12, 2016

Page 4

- Division
- Branch
- Drop Point
- Water Source
- Completed Dozer Line
- Completed Line
- Hand Line
- Uncontrolled Fire Edge

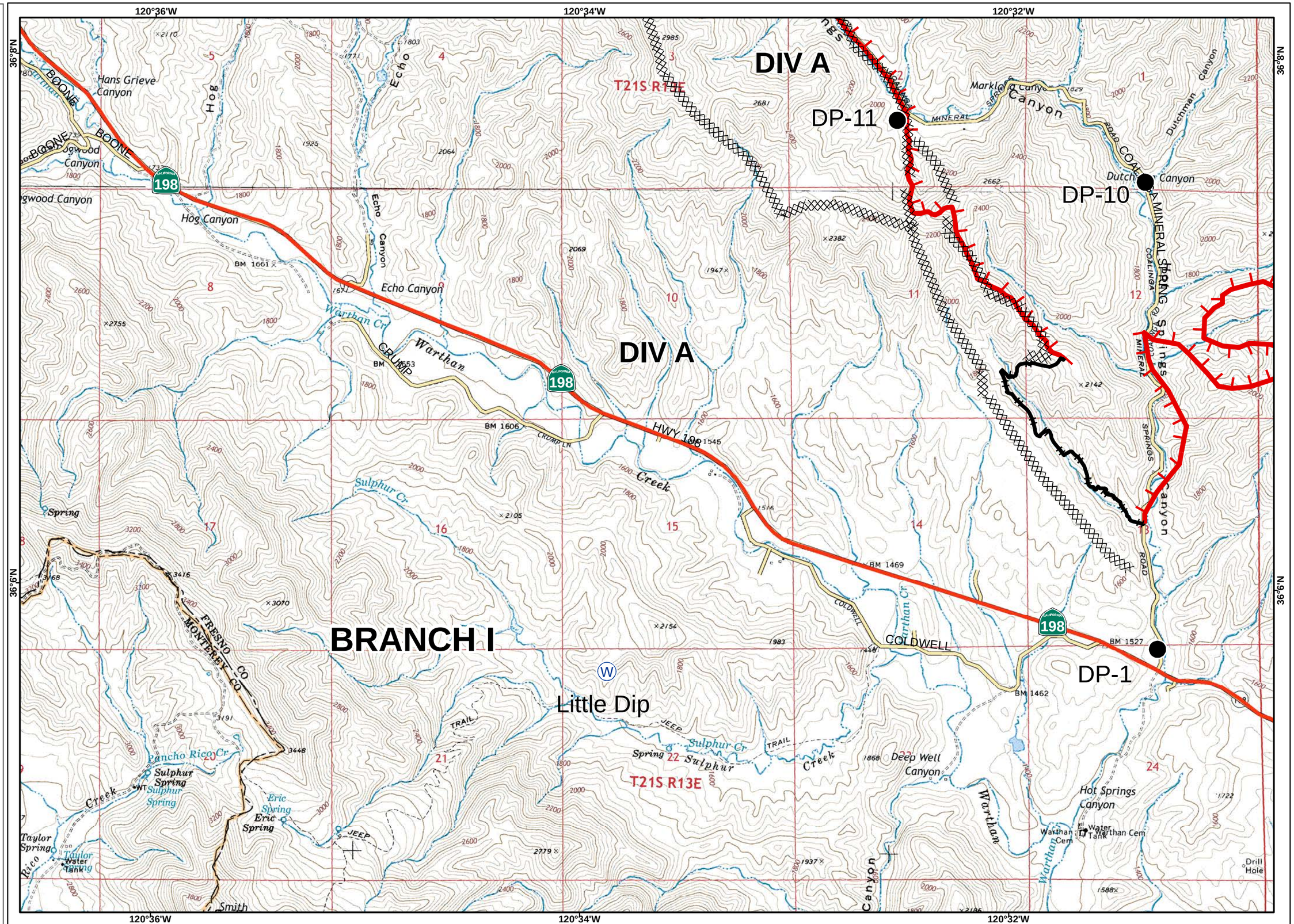

Page 1
Page 2 / Page 5
Page 3 / Page 6
Page 4 / Page 7

0 0.25 0.5 Miles

NAD83 1:24,000

IAP
Mineral Incident

CA-FKU-011358

Aug 12, 2016

Page 5

)(Division

][Branch

Completed Dozer Line

R - R - Road as Completed Line

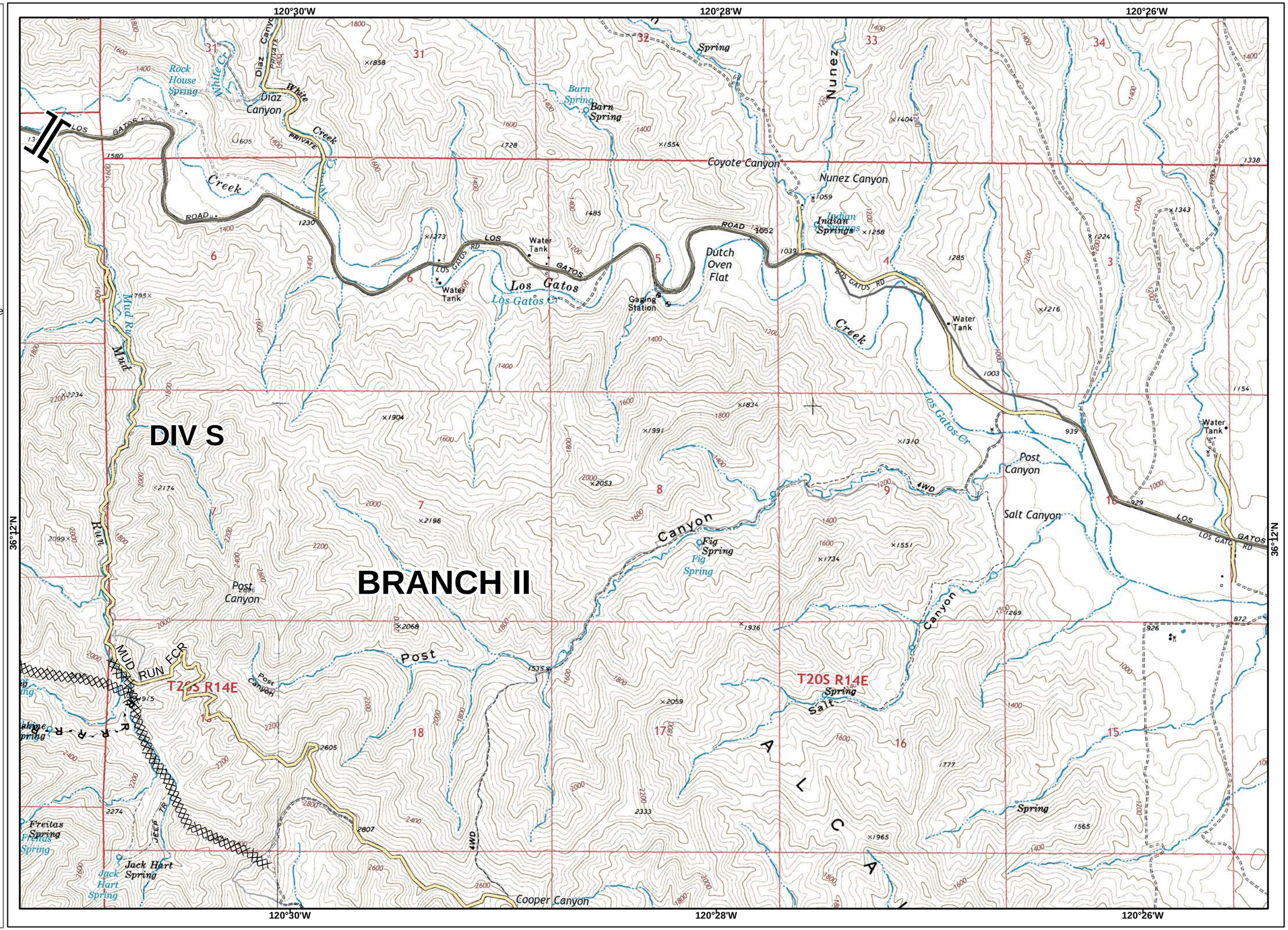

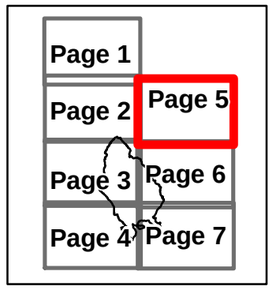

0 0.25 0.5 Miles

NAD83 1:24,000

IAP
Mineral Incident

CA-FKU-011358

Aug 12, 2016

Page 6

)(Division

][Branch

Completed Dozer Line

Completed Line

Uncontrolled Fire Edge

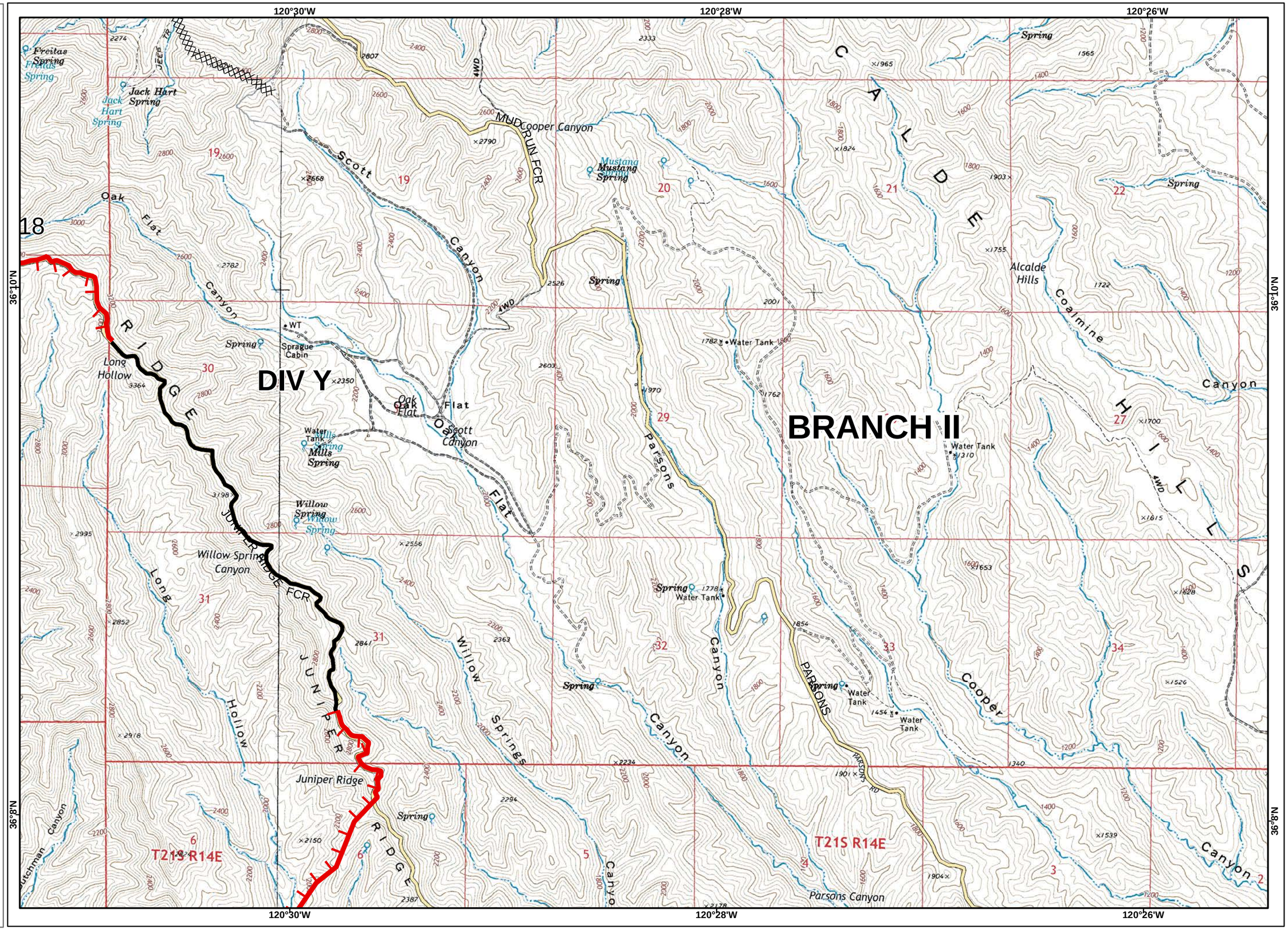

Page 1	
Page 2	Page 5
Page 3	Page 6
Page 4	Page 7

0 0.25 0.5 Miles

NAD83 1:24,000

IAP
Mineral Incident

CA-FKU-011358

Aug 12, 2016

Page 7

Division

Branch

Drop Point

Uncontrolled Fire Edge

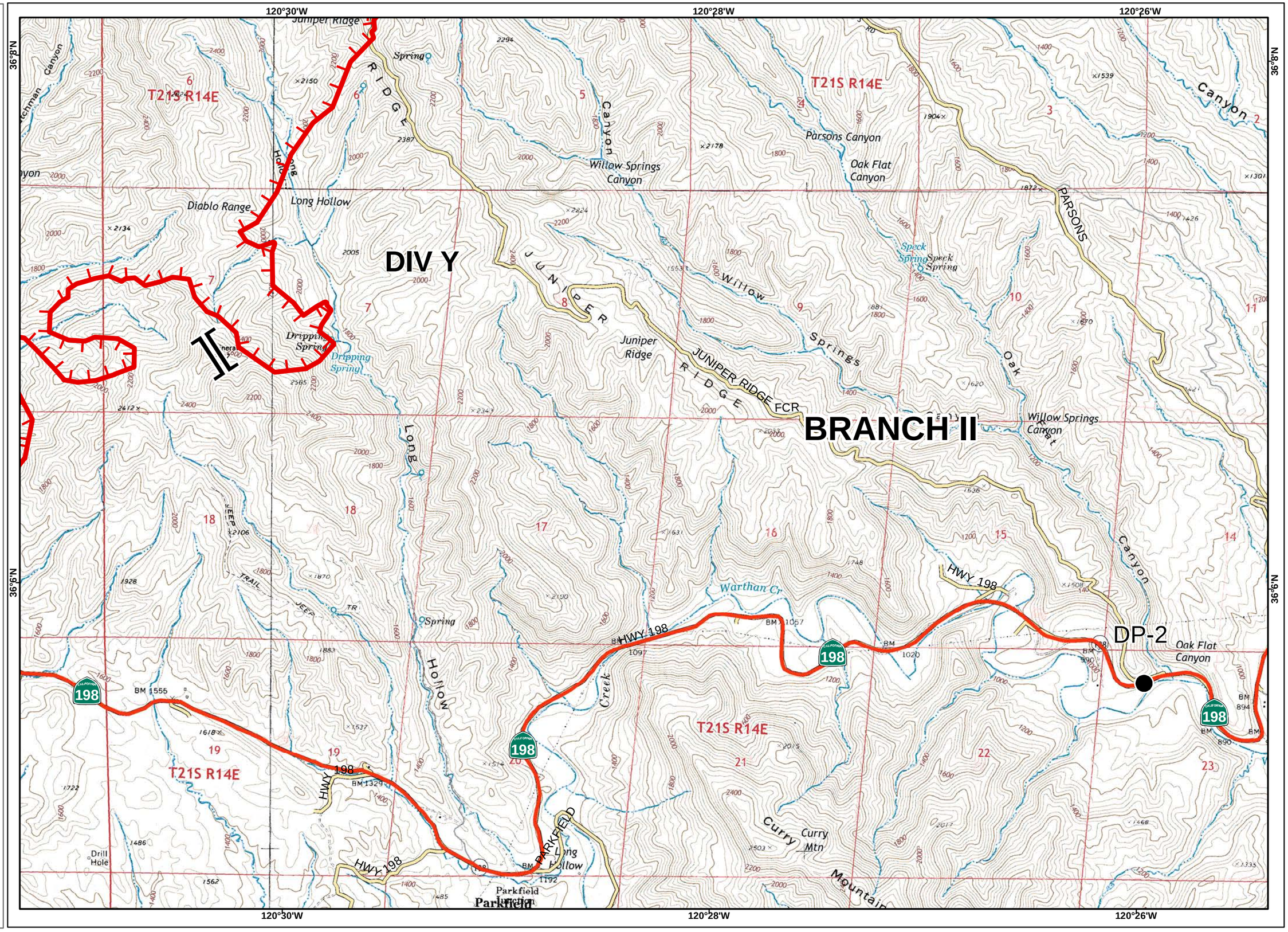

Page 1
Page 2 / Page 5
Page 3 / Page 6
Page 4 / Page 7

0 0.25 0.5 Miles

NAD83 1:24,000