Goose Incident
IAP Map
CA-FKU-010852
08/04/16
NAD 83

Legend

- Division
- Branch
- Staging Area
- Helibase
- Incident Command Post
- Camp
- Fire Station
- Uncontrolled Fire Edge
- Completed Dozer Line
- Powerlines
- Helispot
- Completed Line
- Water Source
- Drop Point
- Spot Fire

N
W E
S

Miles

0 0.5 1

Team 5
August 4, 2016
1102 Hours

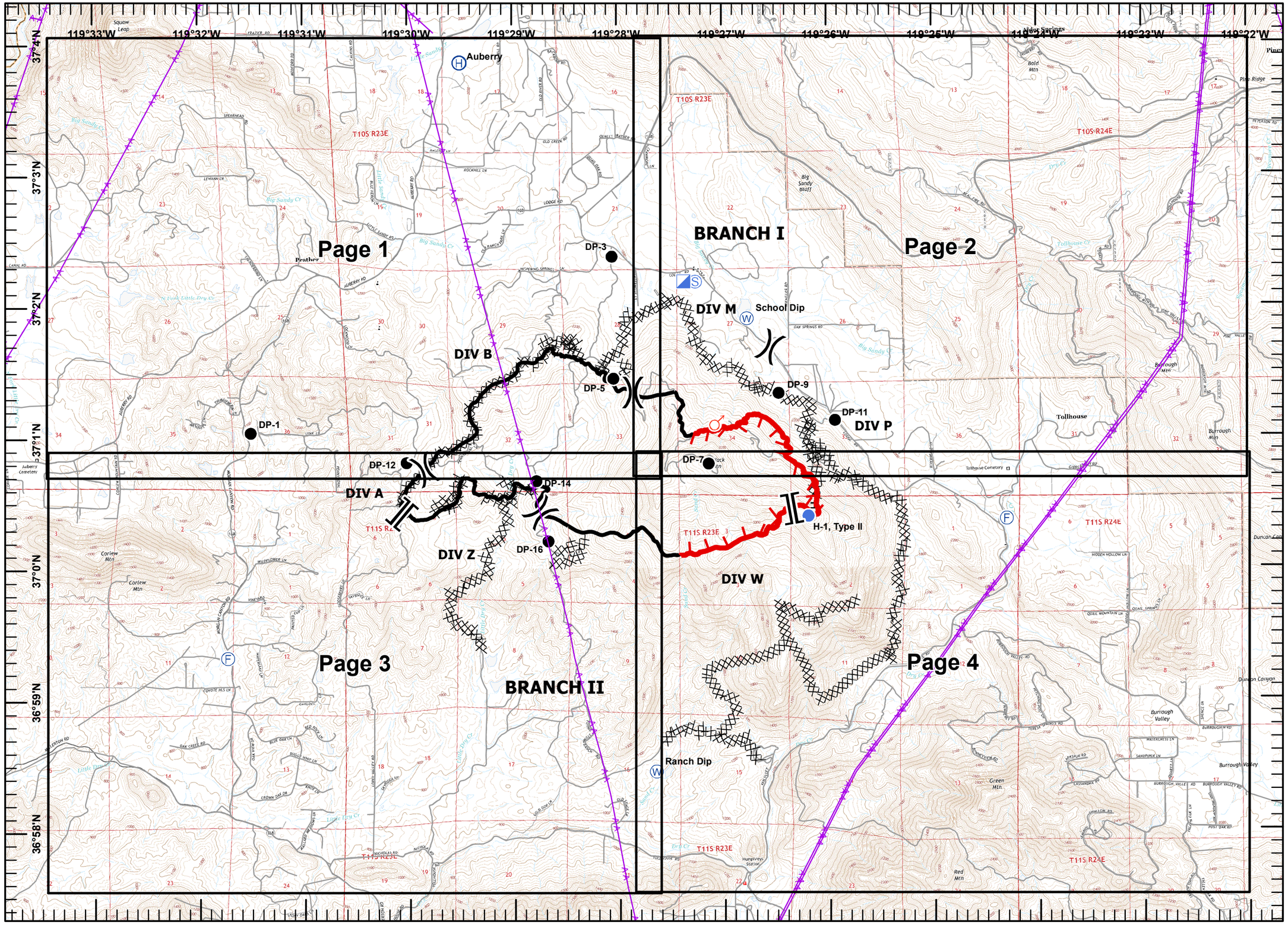

Goose Incident
CA-FKU-010852
08/04/16
NAD 83

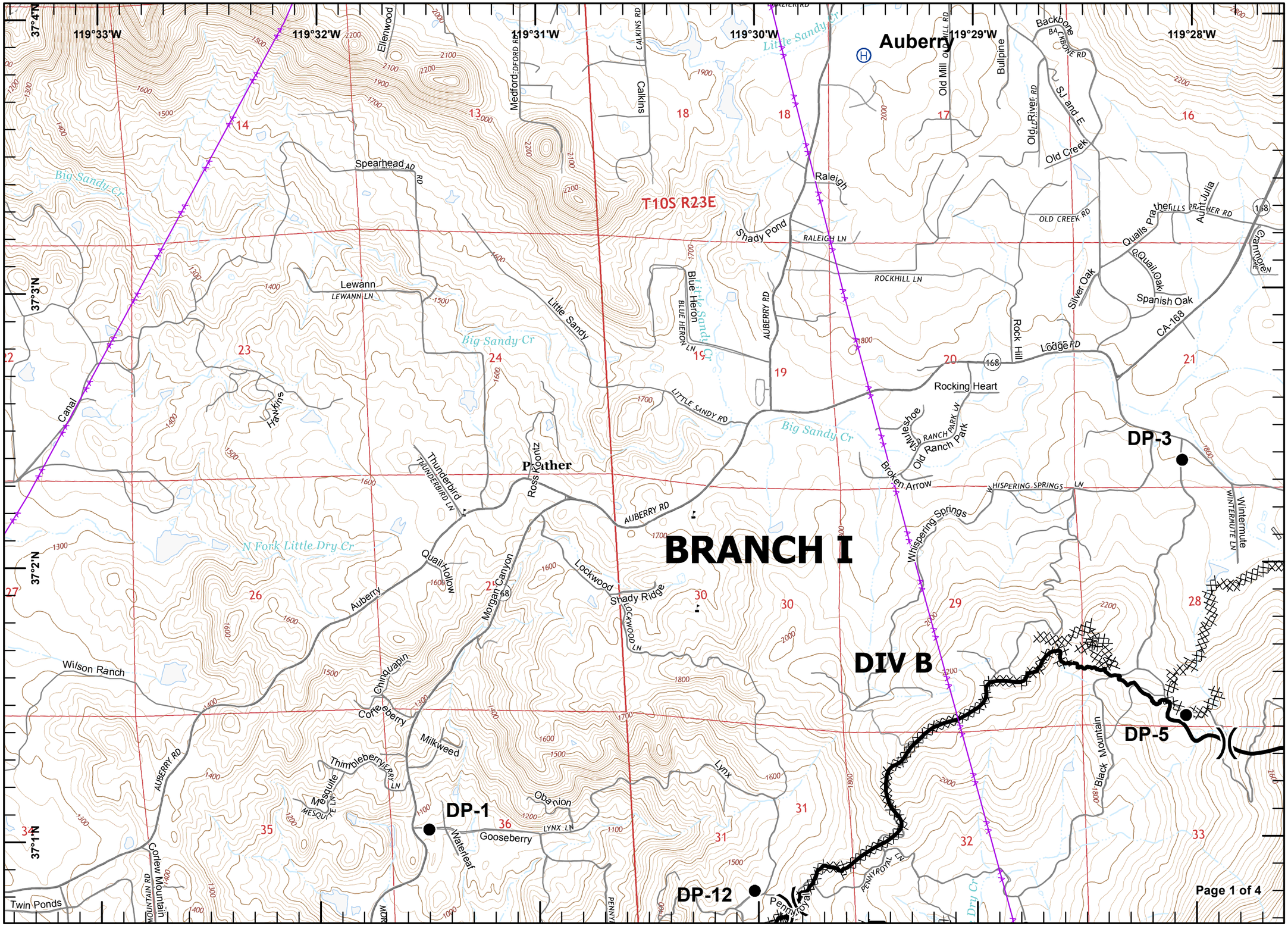

Legend

- Division
- Branch
- Staging Area
- Helibase
- Incident Command Post
- Fire Station
- Uncontrolled Fire Edge
- Completed Dozer Line
- Powerlines
- Drop Point
- Helispot
- Completed Line
- Water Source
- Spot Fire

N
W E
S

Miles

0 0.25 0.5

Team 5
August 4, 2016
1120 Hours

Goose Incident
CA-FKU-010852
08/04/16
NAD 83

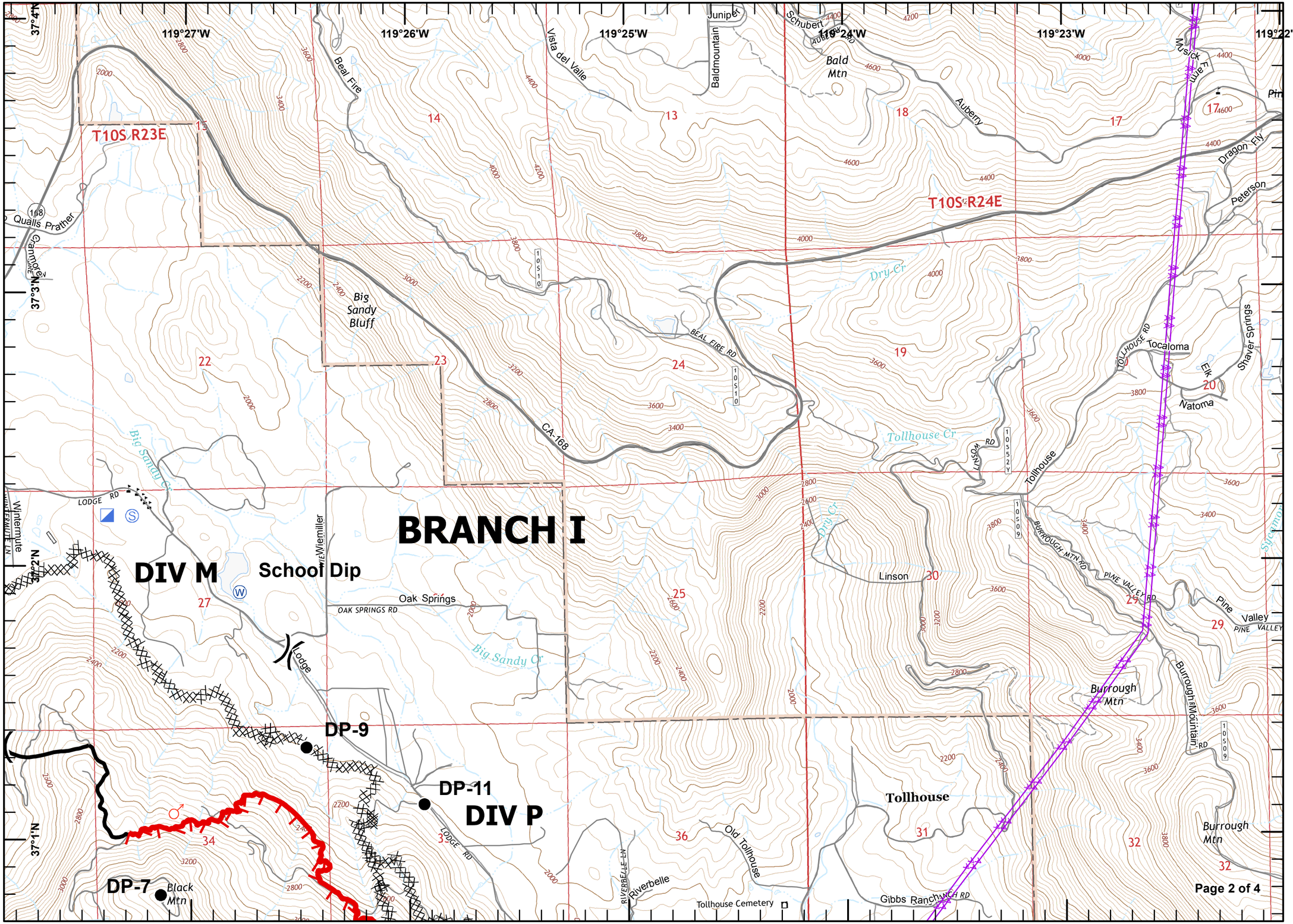

Legend

- Division
- Branch
- Staging Area
- Helibase
- Incident Command Post
- Fire Station
- Uncontrolled Fire Edge
- Completed Dozer Line
- Powerlines
- Drop Point
- Helispot
- Completed Line
- Water Source
- Spot Fire

N
W E
S

Miles

0 0.25 0.5

Team 5
August 4, 2016
1120 Hours

Goose Incident
CA-FKU-010852
08/04/16
NAD 83

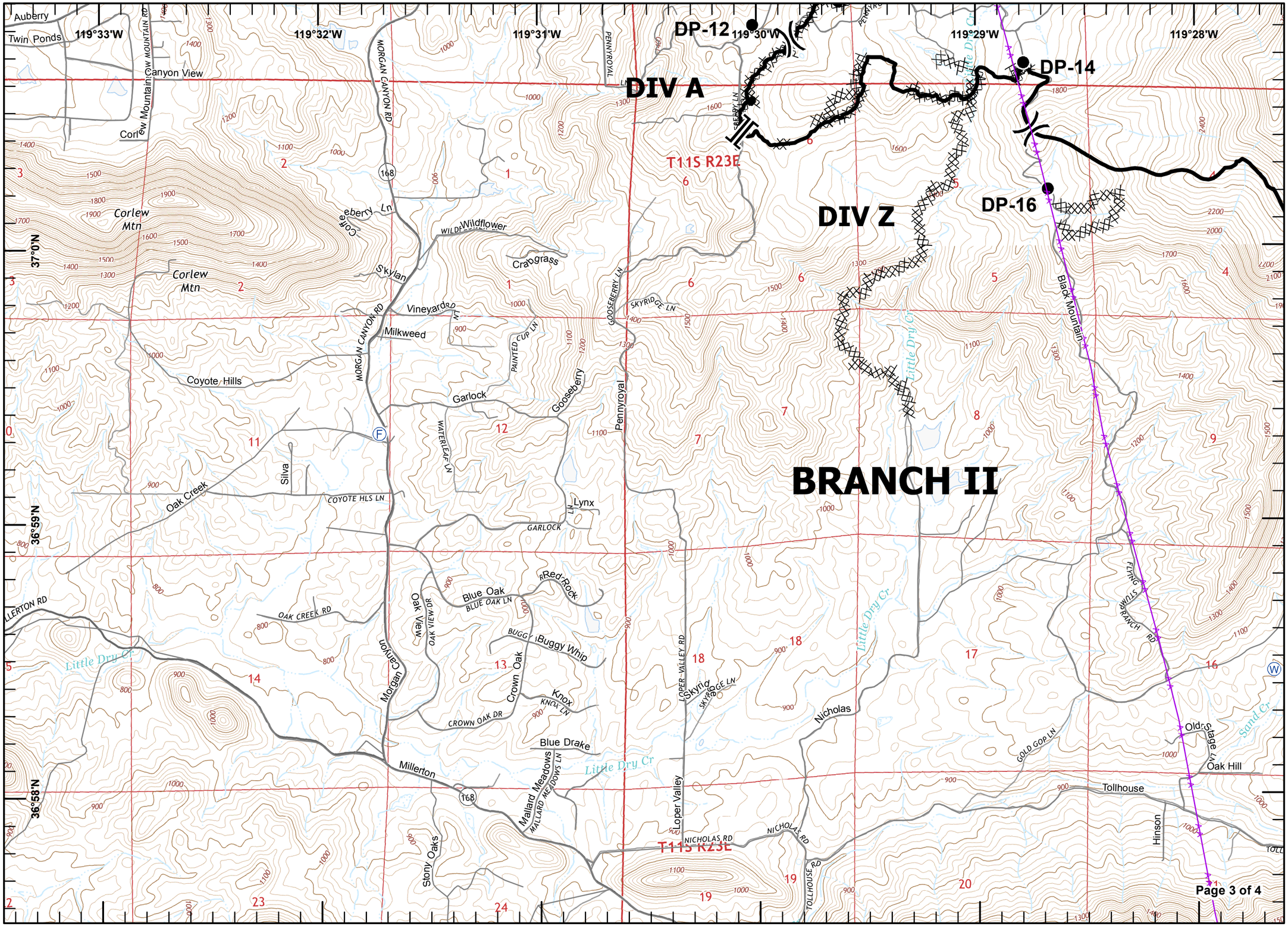

Legend

- Division
- Branch
- Staging Area
- Helibase
- Incident Command Post
- Fire Station
- Uncontrolled Fire Edge
- Completed Dozer Line
- Powerlines
- Drop Point
- Helispot
- Completed Line
- Water Source
- Spot Fire

N
W E
S

Miles

0 0.25 0.5

Team 5
August 4, 2016
1120 Hours

Goose Incident
CA-FKU-010852
08/04/16
NAD 83

Legend

- Division
- Branch
- Staging Area
- Helibase
- Incident Command Post
- Fire Station
- Uncontrolled Fire Edge
- Completed Dozer Line
- Powerlines
- Drop Point
- Helispot
- Completed Line
- Water Source
- Spot Fire

N
W E
S

Miles
0 0.25 0.5

Team 5
August 4, 2016
1120 Hours

DP-7 Black

H-1, Type II

DIV W

BRANCH II

Ranch Dip

T11S R23E

T11S R24E

119°27'W 119°26'W 119°25'W 119°24'W 119°23'W 119°22'W

37°0'N 36°59'N 36°58'N

Old Tollhouse
Tollhouse Cemetery
Gibbs Ranch
Fox Creek
Lodge
Riverbed
Sand Cr
Dry Cr
Tollhouse
TOLLHOUSE RD
HIDDEN HOLLOW LN
Hidden Hollow
Quail Mountain
QUAIL MOUNTAIN LN
QUAIL SPRINGS LN
Quail Springs
BURROUGH VALLEY RD
Hitching Post
HITCHING POST LN
Nancy
Kimberly
KIMBERLY RD
TERESA SPRINGS RD
Teresa Springs
Bonnieview
Green Mtn
Red Mtn
Van Vleet
VAN VLEET
Oak Hill
Humphreys Station
Sample
TOLLHOUSE RD
Burrough Valley
Forty Ranch
Spence
SPENCE LN
Windchime
BURROUGH N RD
Watercress
WATERCRESS LN
Wildflower
Topaz
Quartz
QUARTZ LN
Sandpiper
LARKSPUR RD
Larkspur
Cassandra
CASSANDRA RD
BURROUGH VALLEY RD
Fallen Oak
FALLEN OAK LN
Oak Meadow
OAK MEADOW RD
Post Oak
POST OAK RD
Swallow RD
Seminole Ct
Stoney Creek
BURROUGH VALLEY RD