CACHAGUA FIRE DEPARTMENT
EMERGENCY RUNBOOK
CONFIDENTIAL

STREET NAME	PAGE #
CARMEL VALLEY ROAD (14MM-18MM)	10
HAWKLINE (17MM)	12
CARMEL VALLEY ROAD (18MM-22MM)	15
CARMEL VALLEY ROAD (22MM-26MM)	20
CARMEL VALLEY ROAD (26MM-31MM)	25
MARTIN ROAD (HASTINGS RESERVE)	27
CACHAGUA ROAD (0MM-2MM)	30
BUCK MNTN. & ROLLING RIDGE ROADS	30
CACHAGUA ROAD (2MM-4.5MM)	35
SKY RANCH ESTATES ROAD	37
VIA CIELO/SAGE MOUNTAIN ROAD	38
CACHAGUA ROAD (4.5MM-6MM)	40
SYNDICATE CAMP	42
NASON ROAD	43
PRINCES CAMP	44
CACHAGUA ROAD (6MM-8MM)	45
JENSENS CAMP	46
ASOLEADO & COMSAT ROADS	48
CACHAGUA ROAD (8MM-10MM)	50
TRAMPA CANYON	52
PARROT RANCH ROAD SOUTH	60
BUCKEYE, OAK & MADRONE ROADS	60
PARROT RANCH ROAD NORTH	65
POPPYTREE LANE	65
LAUREL SPRINGS ROAD	67
TASSAJARA ROAD NORTH	70
TASSAJARA ROAD SOUTH	75
KINCANNON ROAD	77
LAMBERT FLAT ROAD	78
TASSAJARA ROAD LOS PADRES FOREST	80

SYMBOLS

- WATER TANK
- HYDRANT
- GATE
- MILE MARKER SIGN
- STRUCTURE
- BRIDGE

11.27.06

CARMEL VALLEY RD MM 14-18

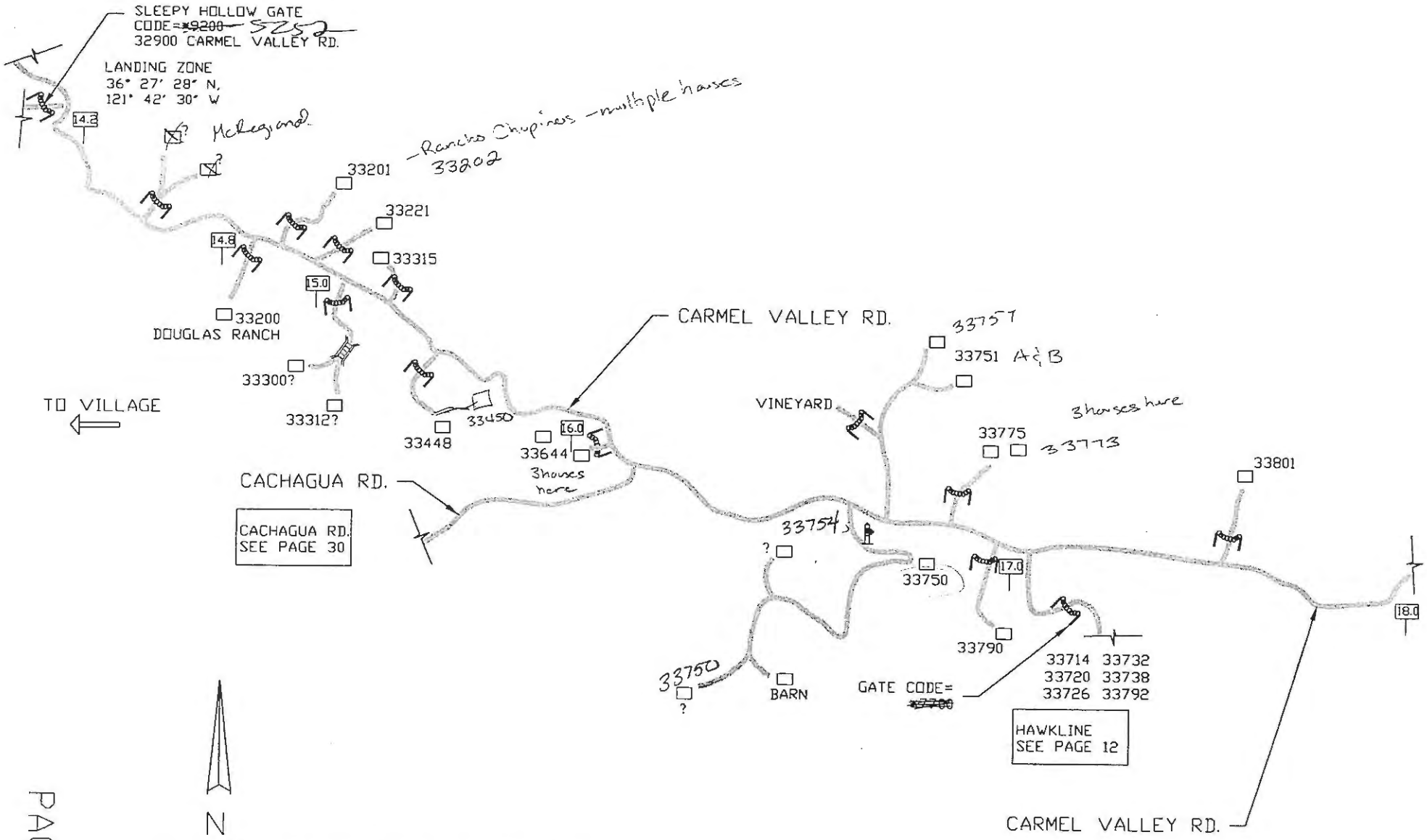

DUE TO CONSTANT CHANGES IN THE COMMUNITY, THIS RUNBOOK PAGE IS NOT POSTED AS COMPLETELY ACCURATE. PLEASE REPORT ANY CHANGES OR EDITS TO THE CACHAGUA FIRE DEPARTMENT

11.27.06

PAGE 10

7/31/16

KNOX Lock or Gate Code 8812
33200 East Carmel Valley Road

DOUGLAS RANCH CAMPS

Facility Layout

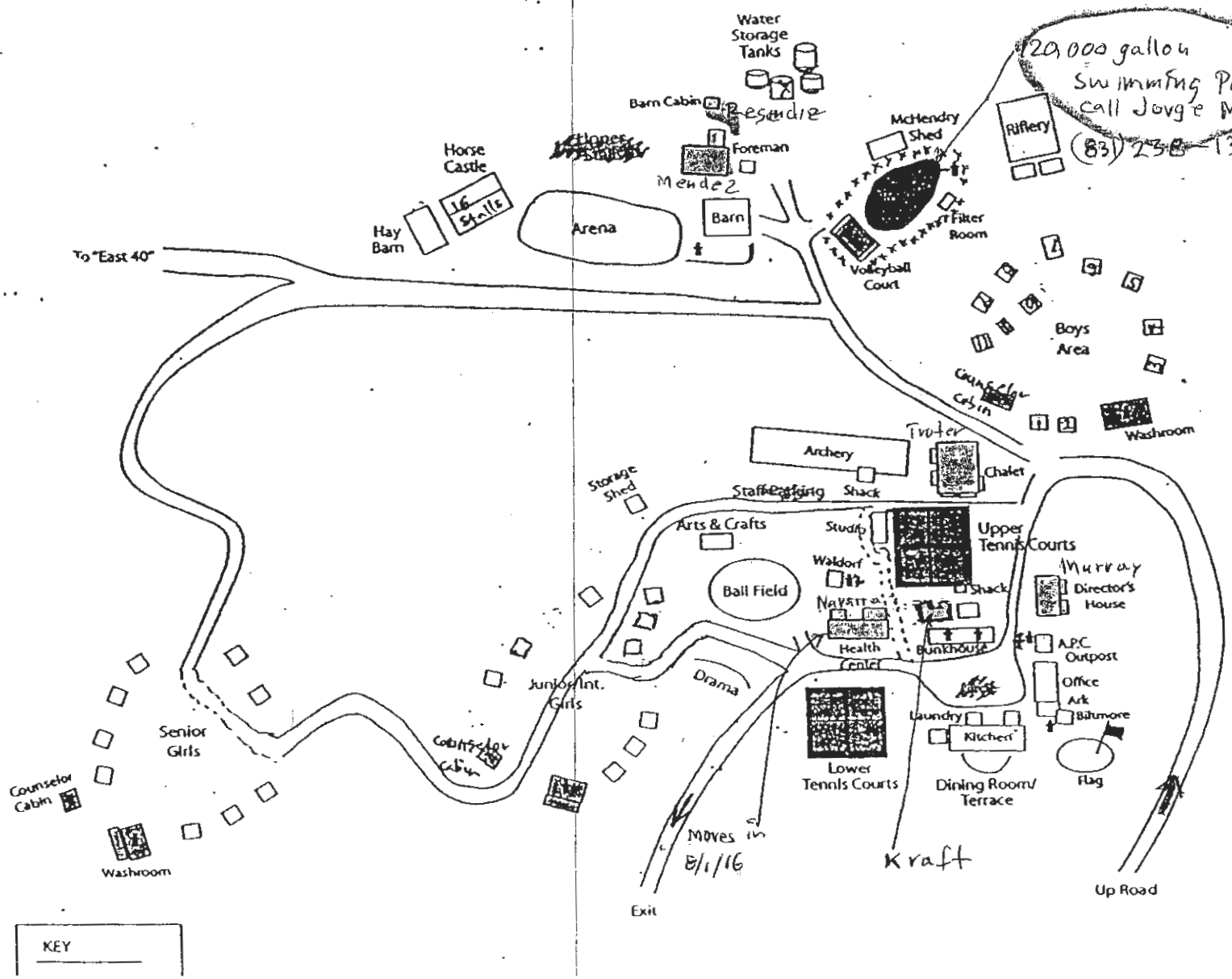

HAWKLINE (17MM)
(Country Road)

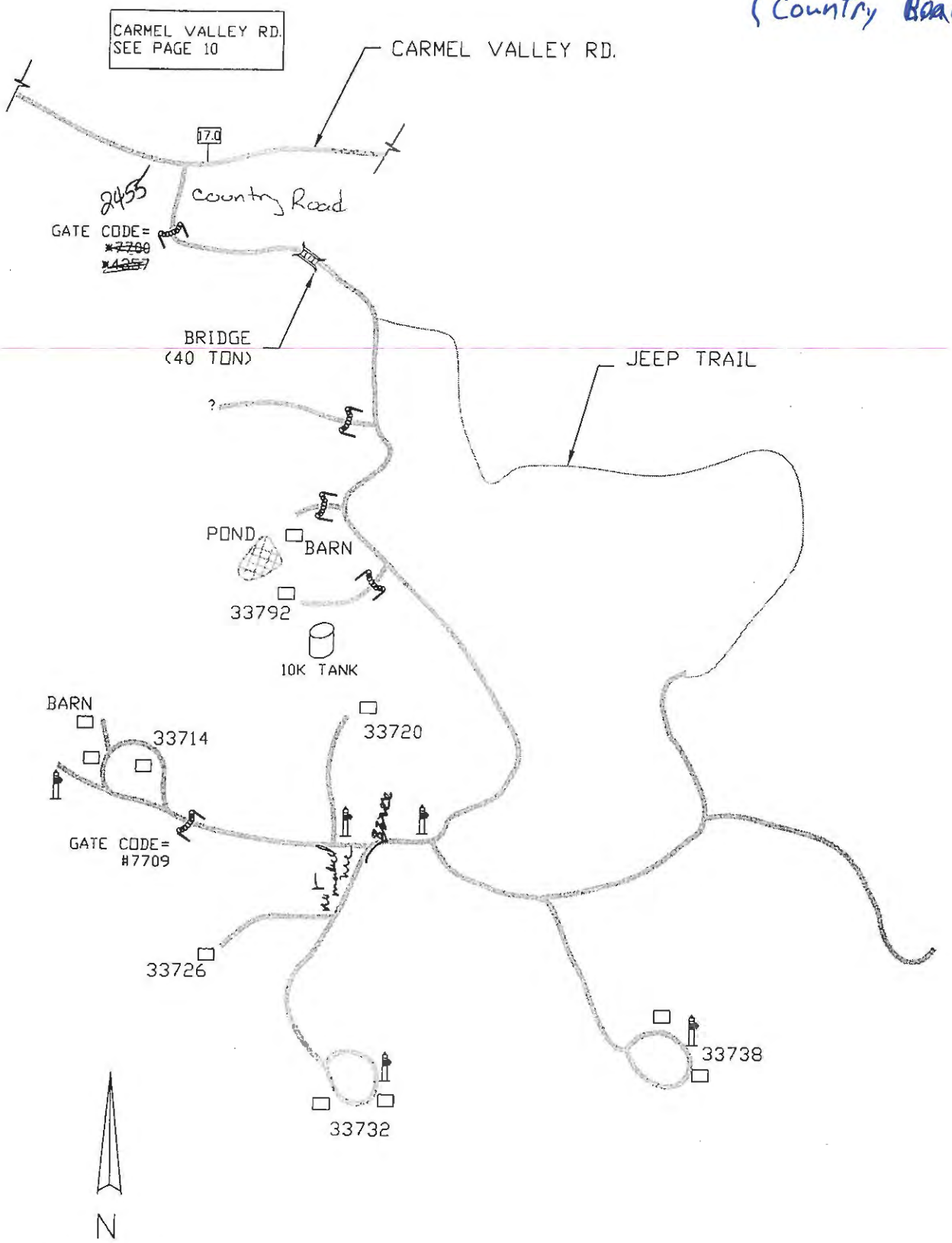

DUE TO CONSTANT CHANGES IN THE COMMUNITY, THIS RUNBOOK PAGE IS NOT POSTED AS COMPLETELY ACCURATE. PLEASE REPORT ANY CHANGES OR EDITS TO THE CACHAGUA FIRE DEPARTMENT

11.27.06

CARMEL VALLEY RD MM 18-22

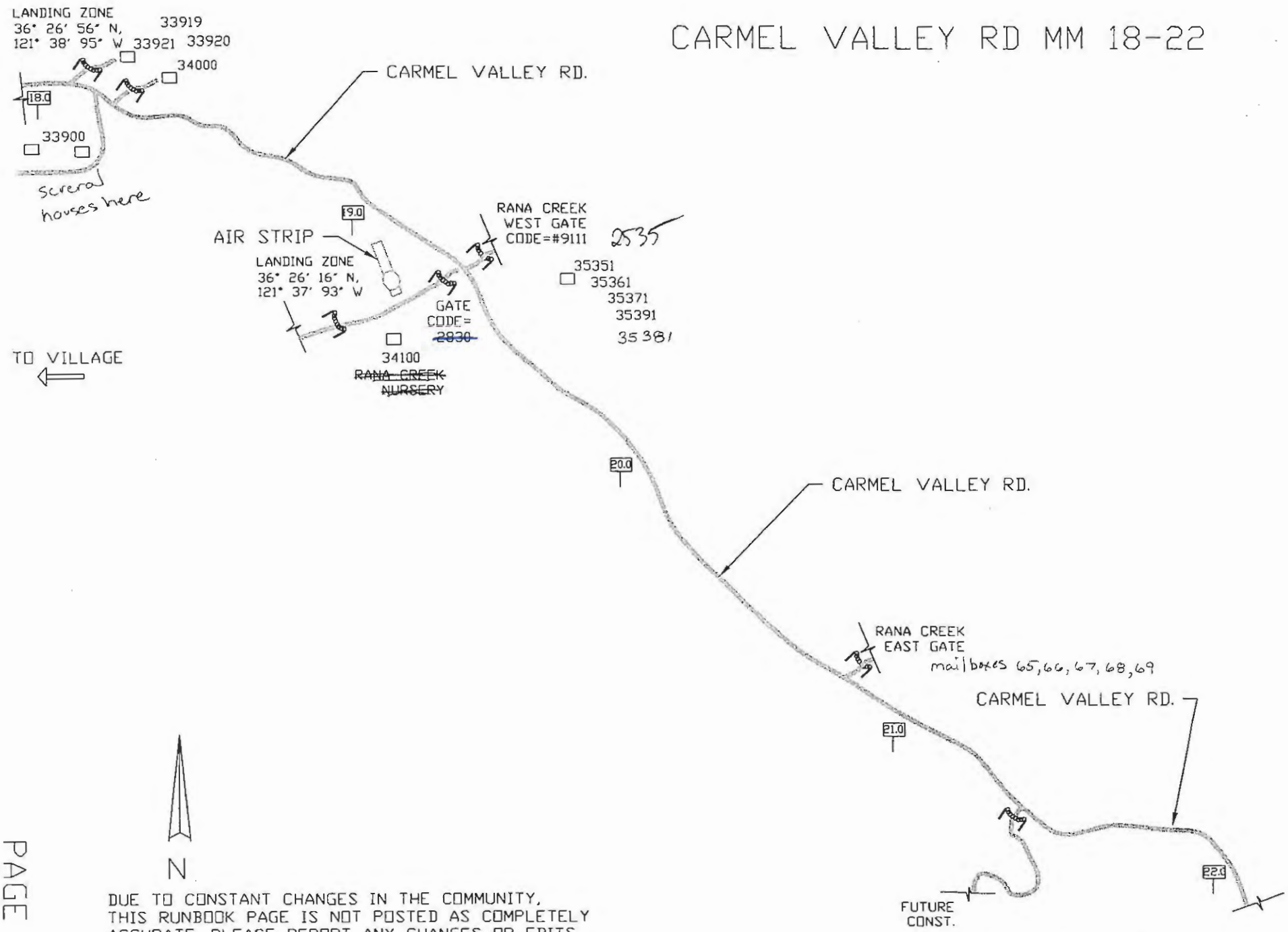

DUE TO CONSTANT CHANGES IN THE COMMUNITY, THIS RUNBOOK PAGE IS NOT POSTED AS COMPLETELY ACCURATE. PLEASE REPORT ANY CHANGES OR EDITS TO THE CACHAGUA FIRE DEPARTMENT
11.27.06

PAGE 15

CARMEL VALLEY RD MM 22-26

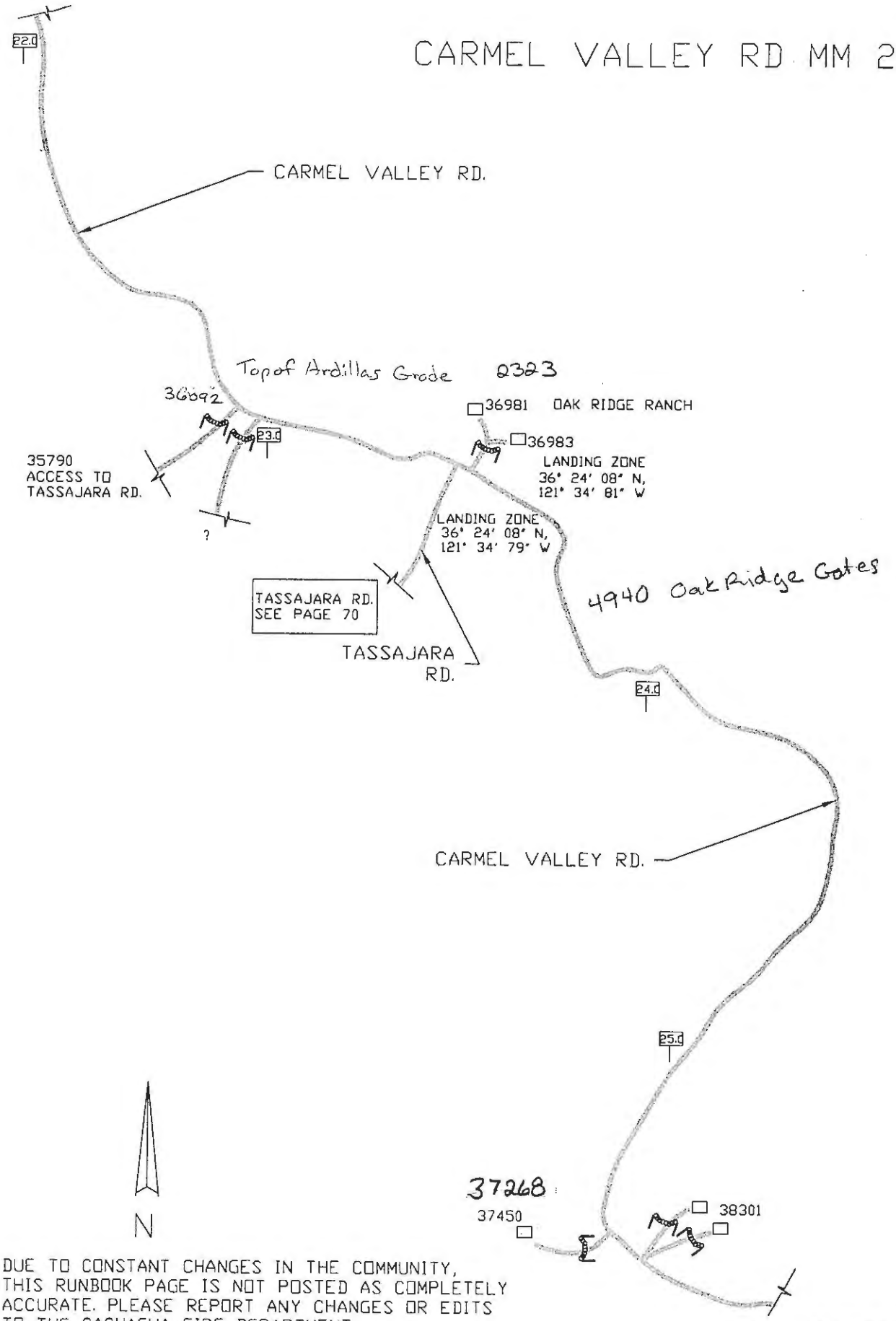

DUE TO CONSTANT CHANGES IN THE COMMUNITY, THIS RUNBOOK PAGE IS NOT POSTED AS COMPLETELY ACCURATE. PLEASE REPORT ANY CHANGES OR EDITS TO THE CACHAGUA FIRE DEPARTMENT

11.27.06

CARMEL VALLEY RD MM 26-31

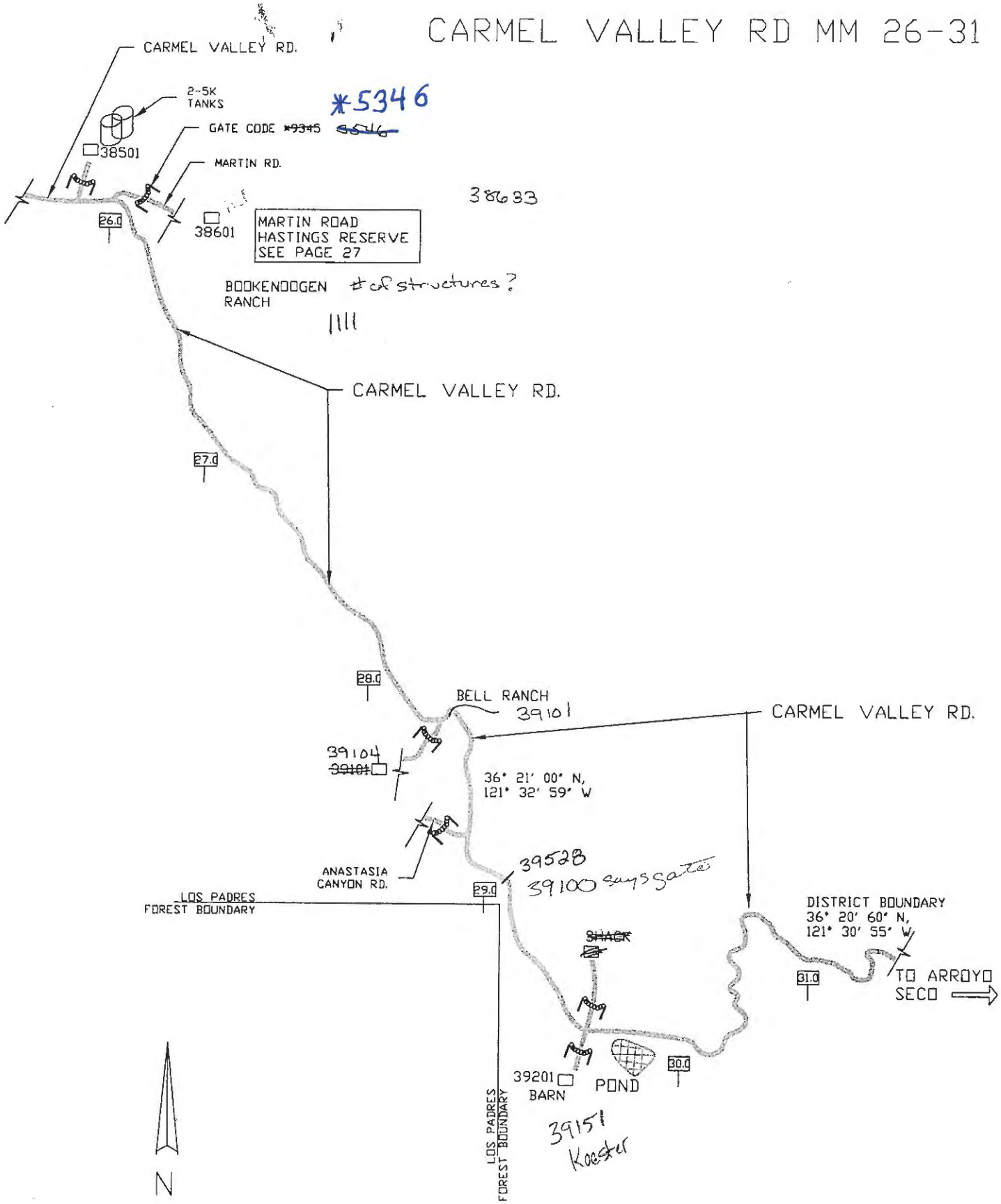

DUE TO CONSTANT CHANGES IN THE COMMUNITY, THIS RUNBOOK PAGE IS NOT POSTED AS COMPLETELY ACCURATE. PLEASE REPORT ANY CHANGES OR EDITS TO THE CACHAGUA FIRE DEPARTMENT

11.27.06

38601 E. CARMEL VALLEY Rd

Hastings Natural History Reservation, Carmel Valley.

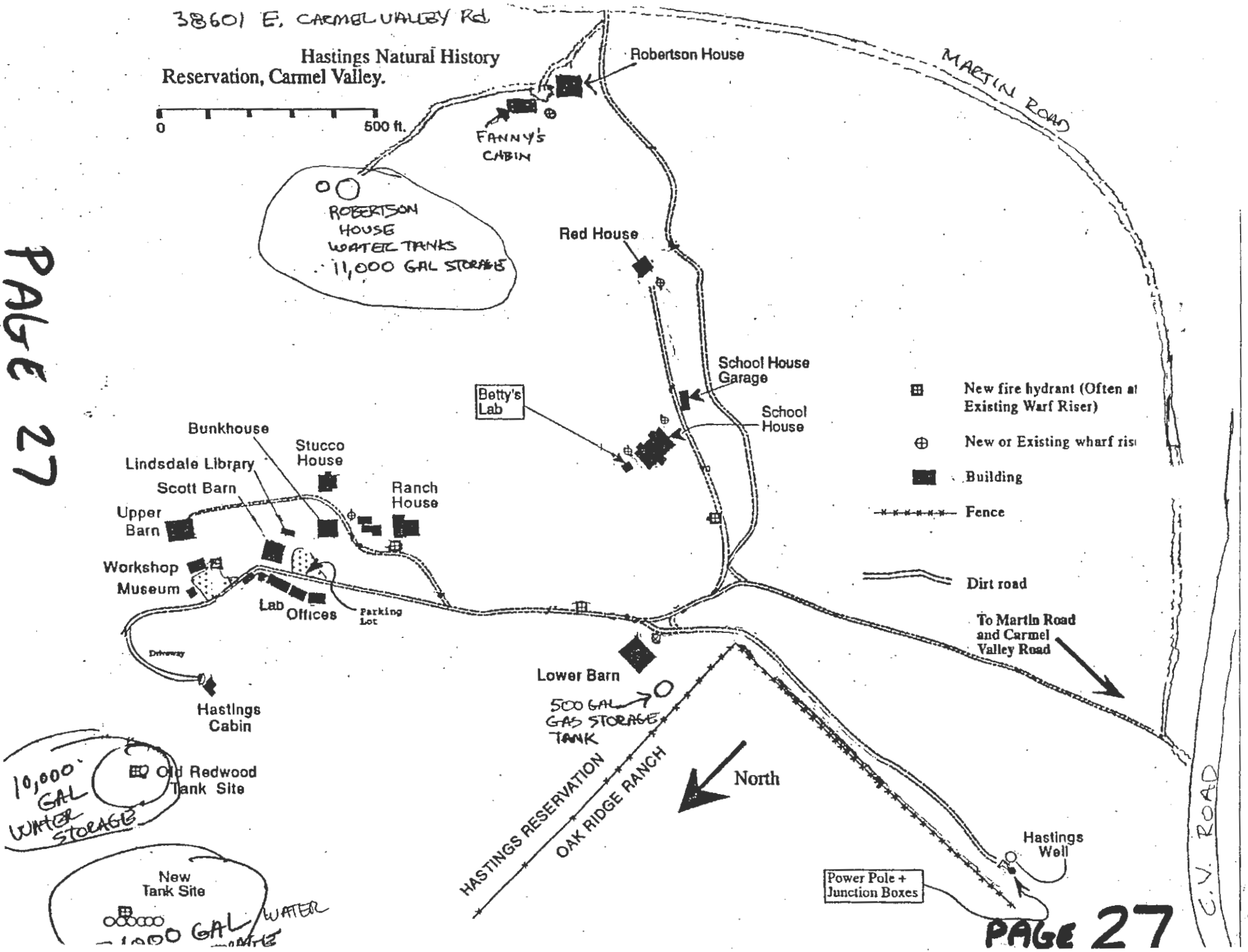

PAGE 27

PAGE 27

CACHAGUA RD MM 0-2
(BUCK MOUNTAIN & ROLLING RIDGE RD.)

Ridge back Road

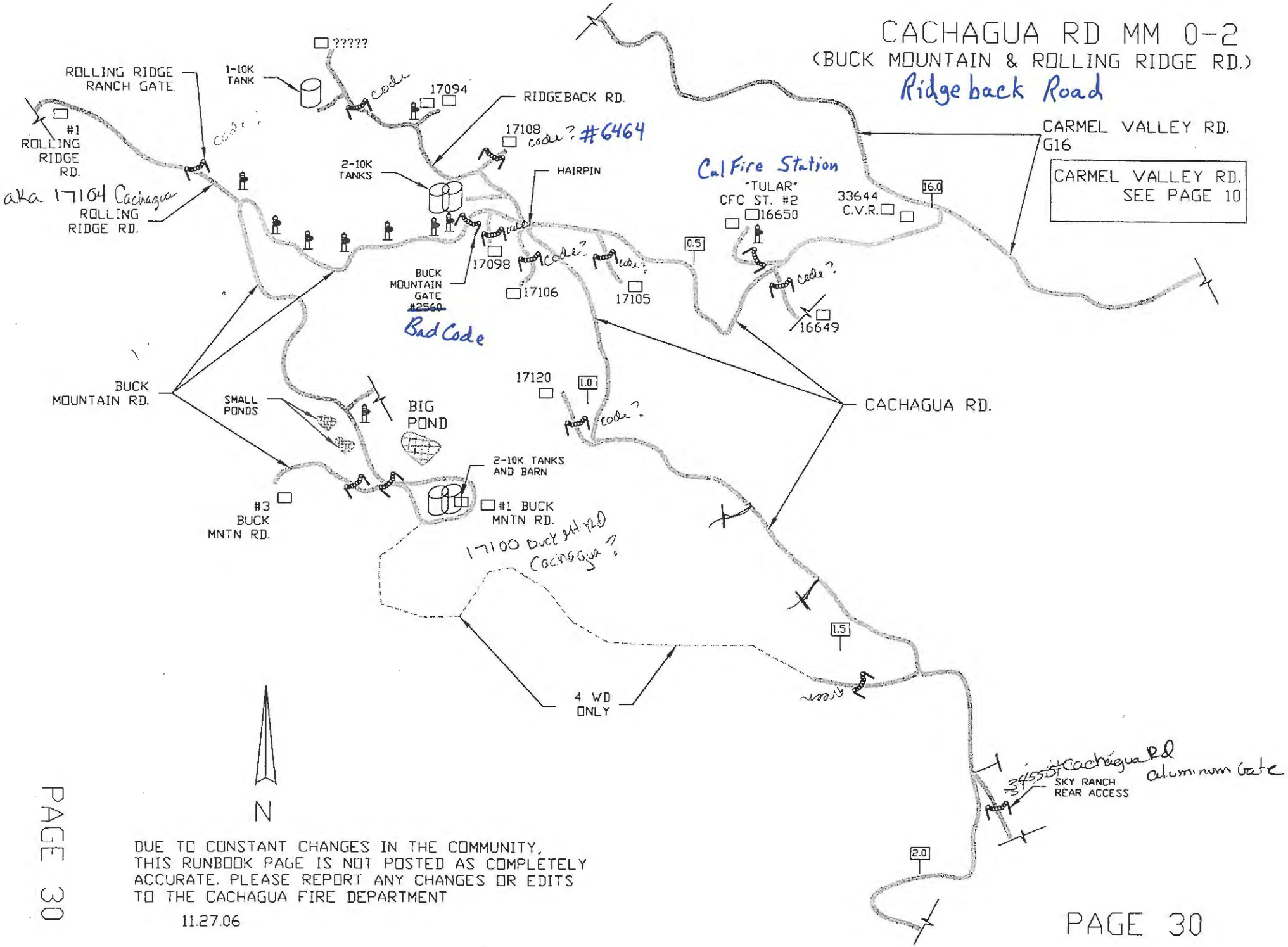

DUE TO CONSTANT CHANGES IN THE COMMUNITY, THIS RUNBOOK PAGE IS NOT POSTED AS COMPLETELY ACCURATE. PLEASE REPORT ANY CHANGES OR EDITS TO THE CACHAGUA FIRE DEPARTMENT

11.27.06

PAGE 30

CACHAGUA RD MM 2-4.5

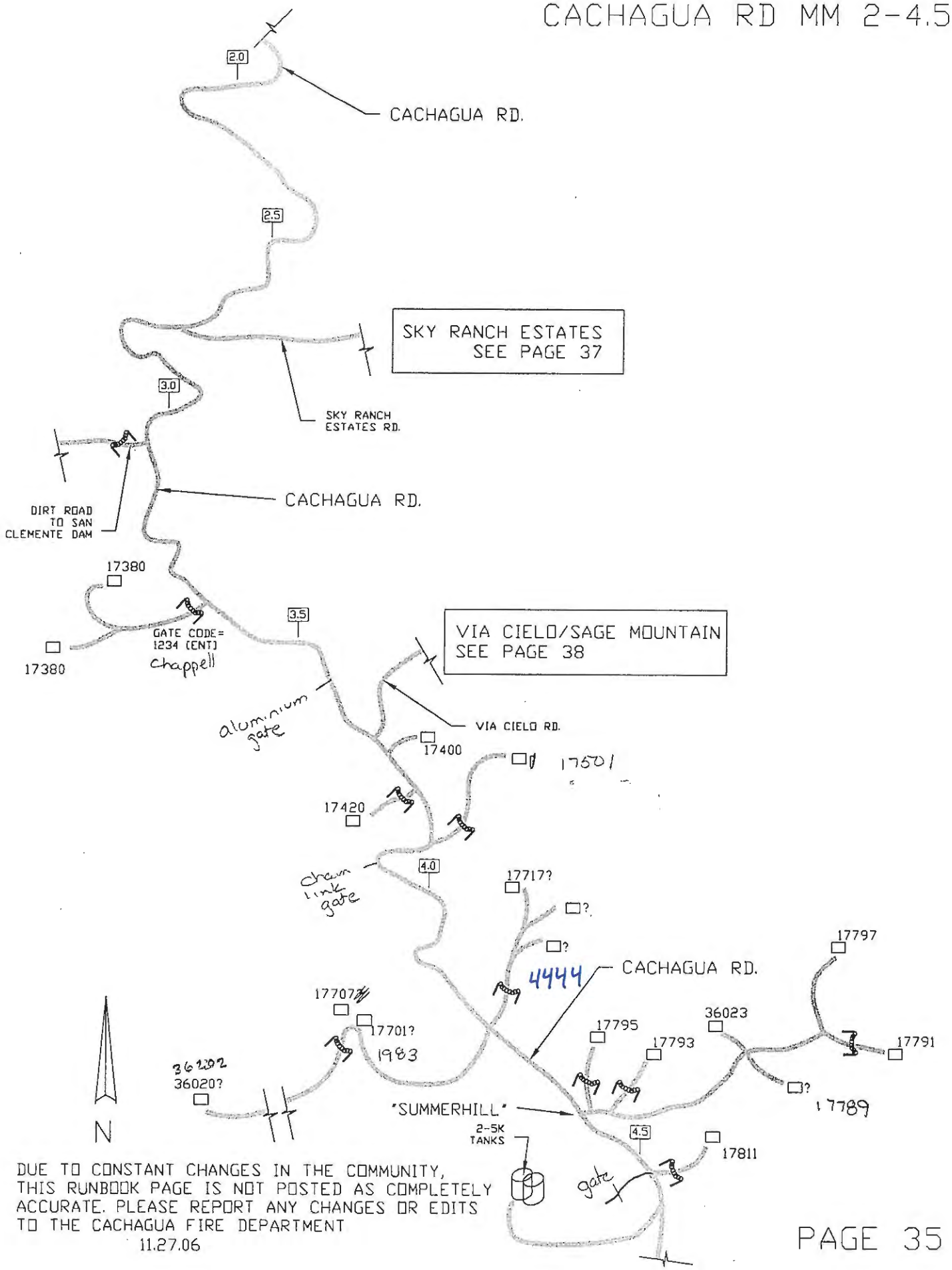

DUE TO CONSTANT CHANGES IN THE COMMUNITY,
THIS RUNBOOK PAGE IS NOT POSTED AS COMPLETELY
ACCURATE. PLEASE REPORT ANY CHANGES OR EDITS
TO THE CACHAGUA FIRE DEPARTMENT
11.27.06

SKY RANCH ESTATES

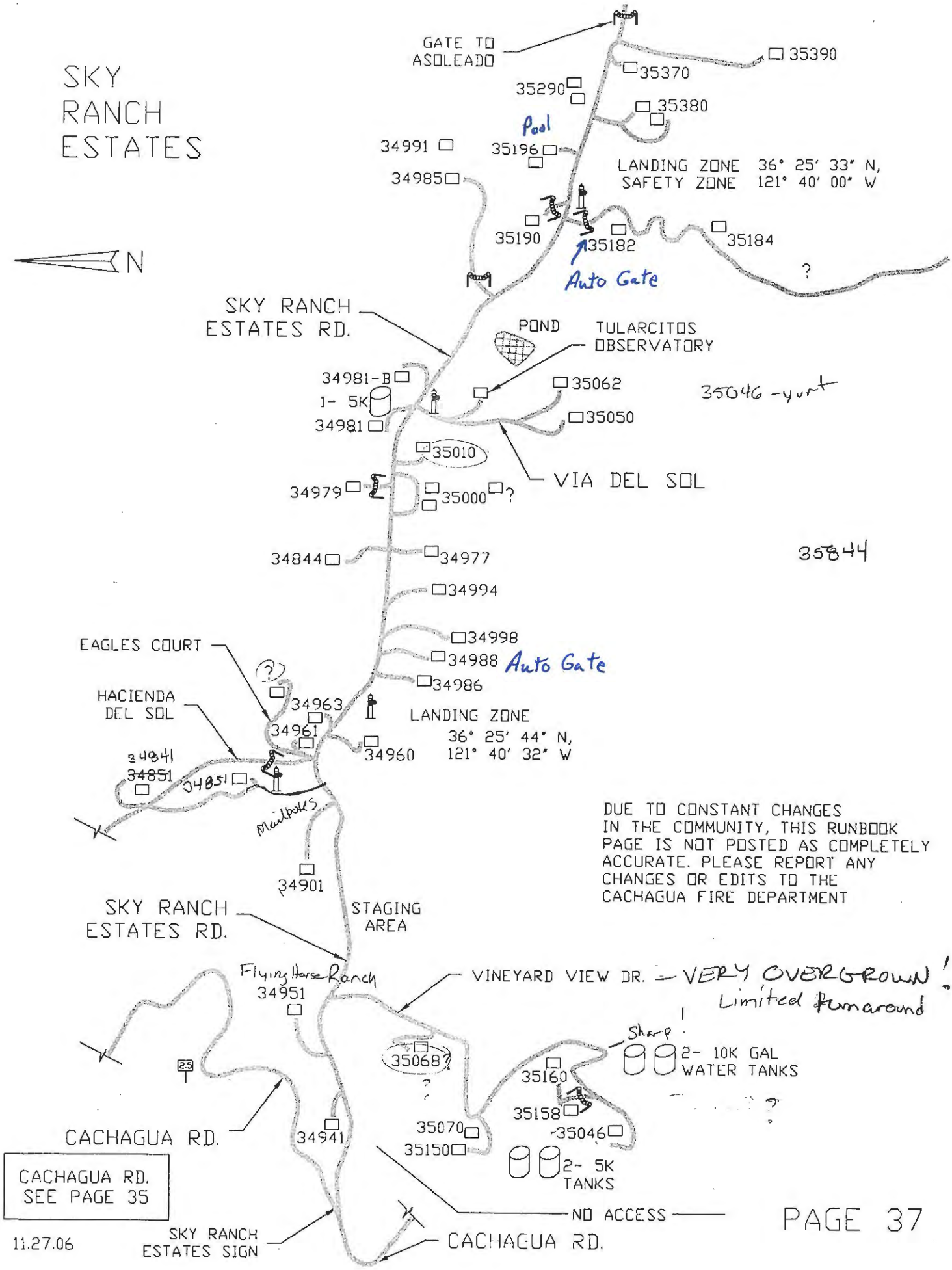

DUE TO CONSTANT CHANGES IN THE COMMUNITY, THIS RUNBOOK PAGE IS NOT POSTED AS COMPLETELY ACCURATE. PLEASE REPORT ANY CHANGES OR EDITS TO THE CACHAGUA FIRE DEPARTMENT

CACHAGUA RD.
SEE PAGE 35

11.27.06

VIA CIELO/SAGE MOUNTAIN

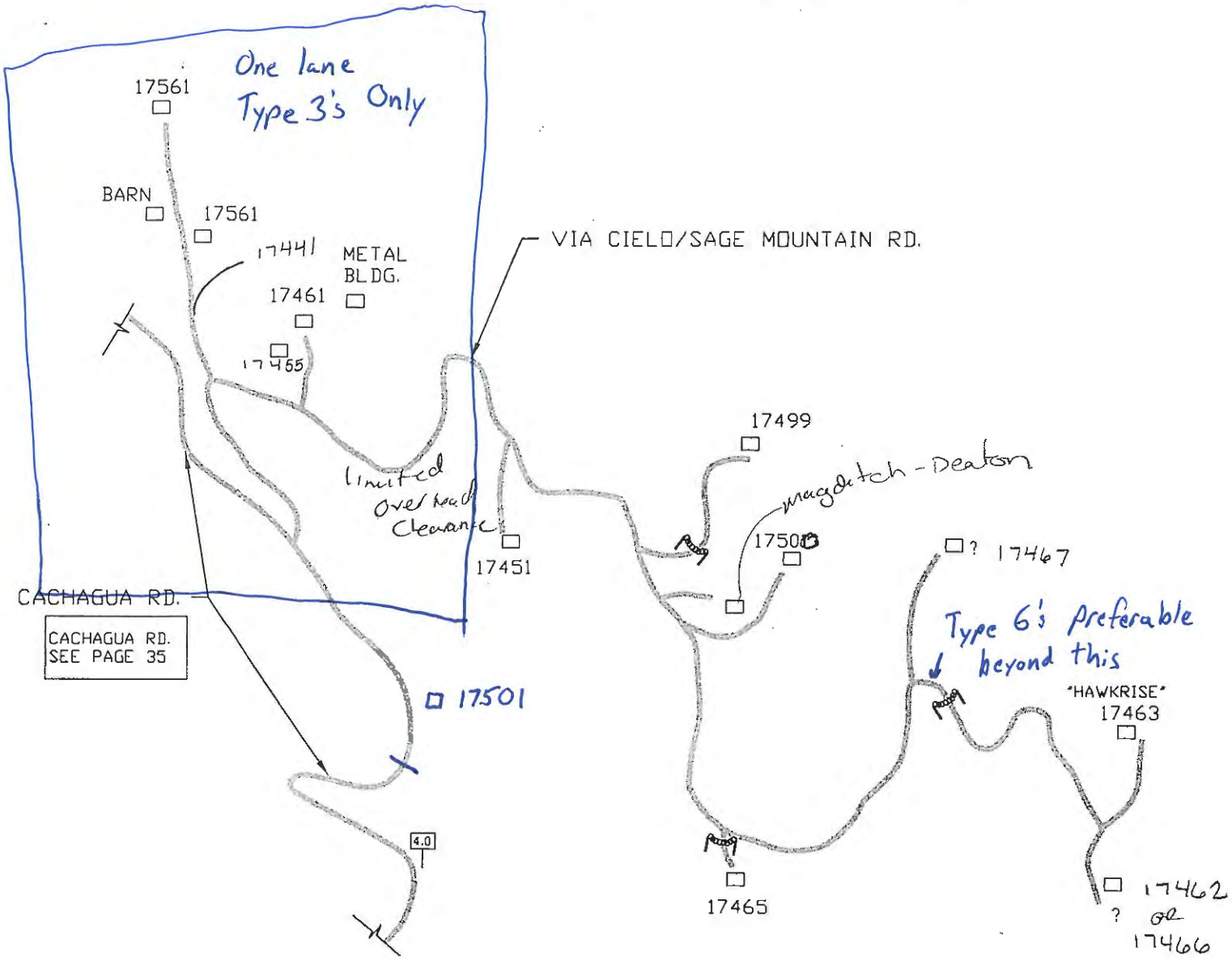

N

DUE TO CONSTANT CHANGES IN THE COMMUNITY, THIS RUNBOOK PAGE IS NOT POSTED AS COMPLETELY ACCURATE. PLEASE REPORT ANY CHANGES OR EDITS TO THE CACHAGUA FIRE DEPARTMENT

11.27.06

CACHAGUA RD MM 4.5-6

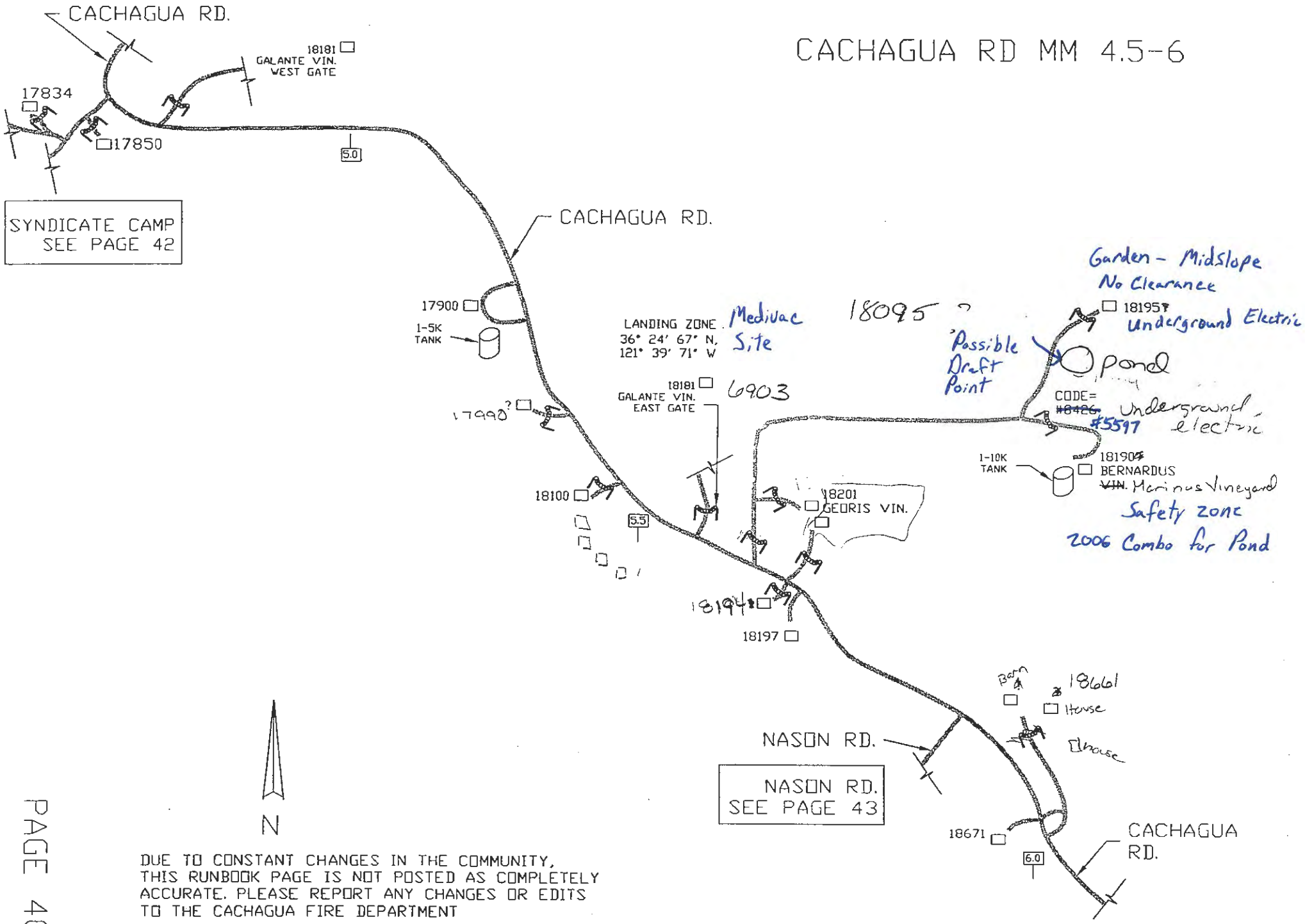

DUE TO CONSTANT CHANGES IN THE COMMUNITY, THIS RUNBOOK PAGE IS NOT POSTED AS COMPLETELY ACCURATE. PLEASE REPORT ANY CHANGES OR EDITS TO THE CACHAGUA FIRE DEPARTMENT

11.27.06

PAGE 40

SYNDICATE CAMP

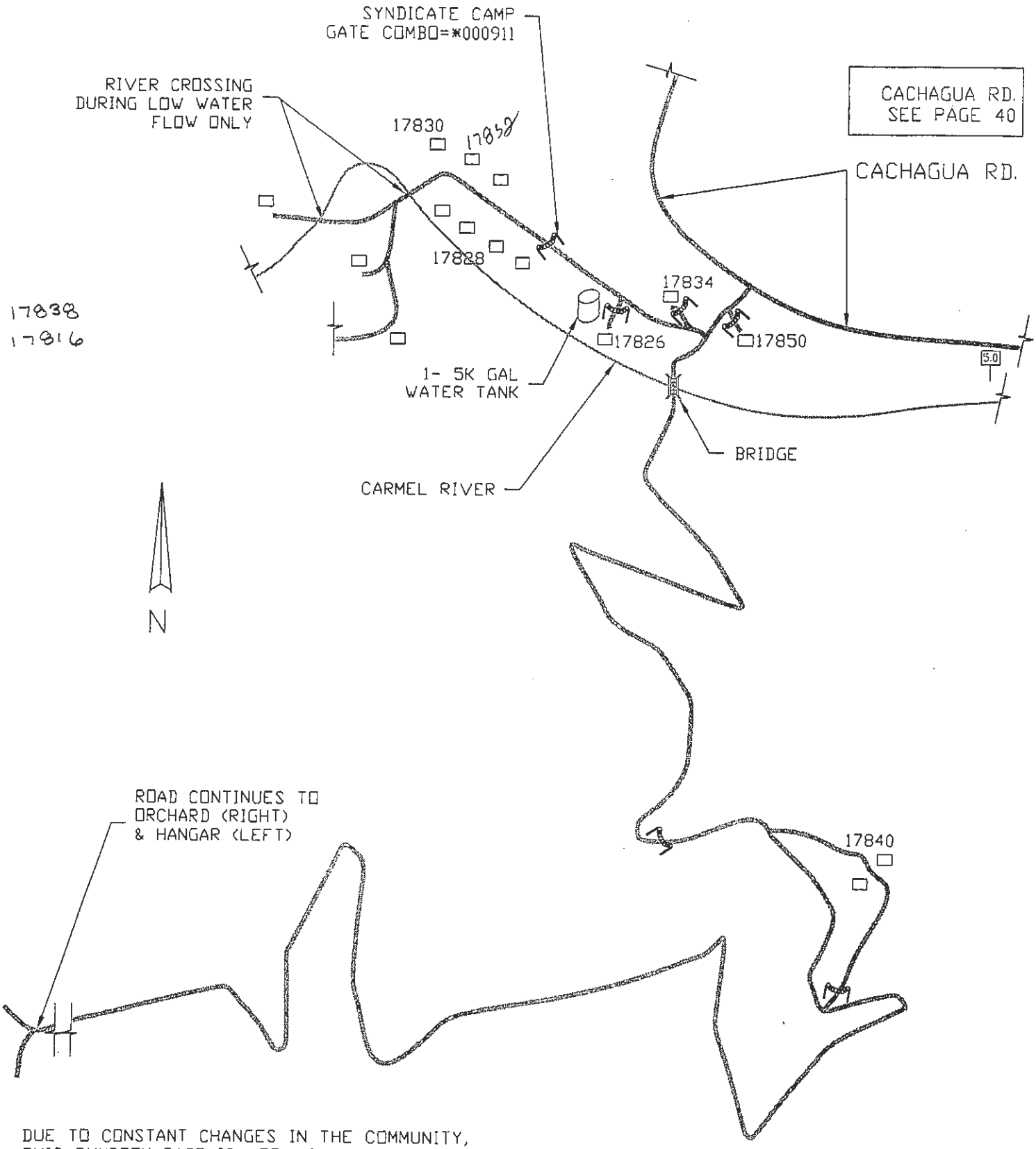

DUE TO CONSTANT CHANGES IN THE COMMUNITY, THIS RUNBOOK PAGE IS NOT POSTED AS COMPLETELY ACCURATE. PLEASE REPORT ANY CHANGES OR EDITS TO THE CACHAGUA FIRE DEPARTMENT

11.27.06

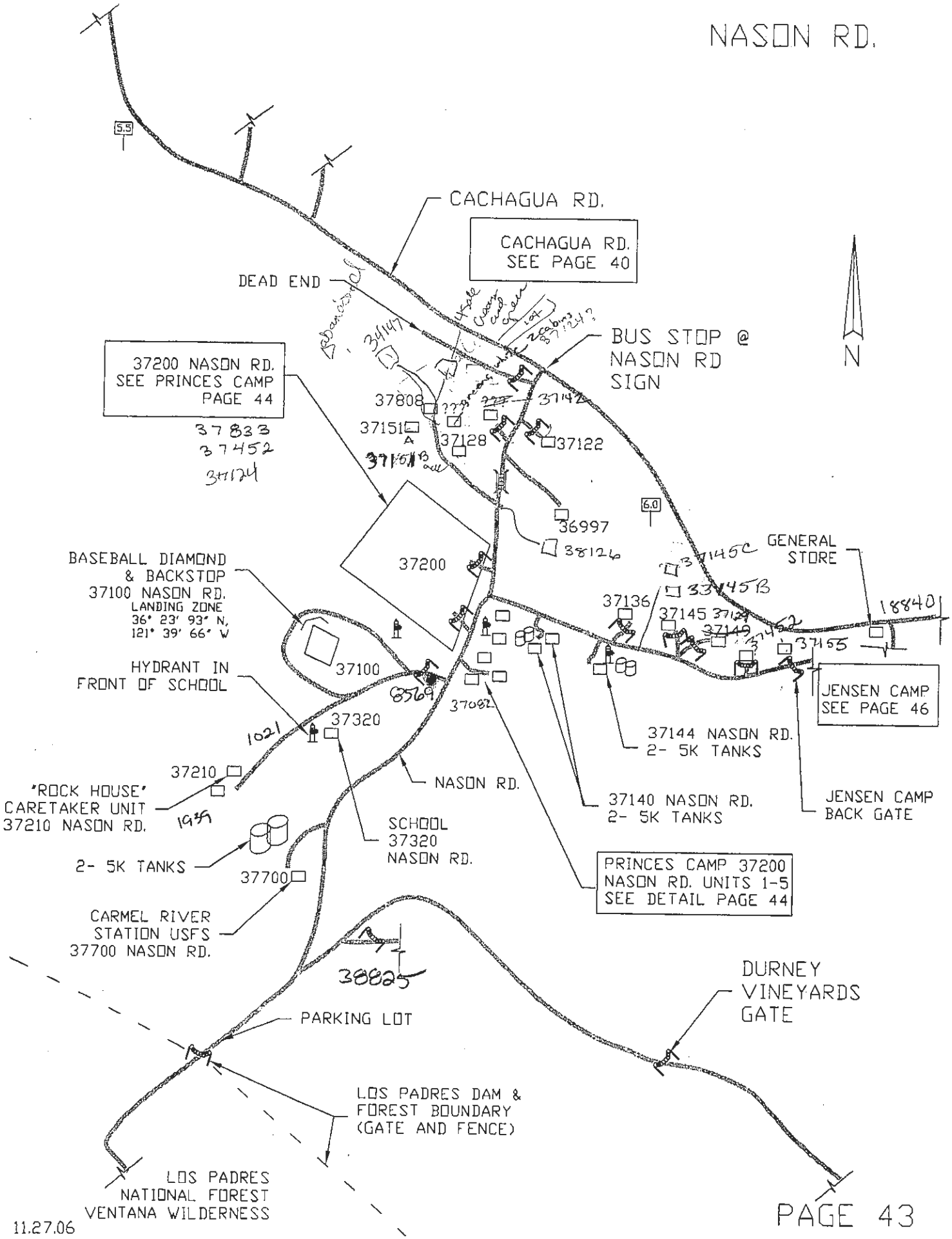
NASON RD.
CACHAGUA RD.
CACHAGUA RD. SEE PAGE 40
DEAD END
BUS STOP @ NASON RD SIGN
N
37200 NASON RD. SEE PRINCES CAMP PAGE 44
37833
37452
37124
37808
37151 A
37128
37122
36997
38126
37200
BASEBALL DIAMOND & BACKSTOP 37100 NASON RD.
LANDING ZONE 36° 23' 93" N, 121° 39' 66" W
37100
HYDRANT IN FRONT OF SCHOOL
37320
37210
"ROCK HOUSE" CARETAKER UNIT 37210 NASON RD.
2- 5K TANKS
37700
CARMEL RIVER STATION USFS 37700 NASON RD.
NASON RD.
SCHOOL 37320 NASON RD.
37082
37136
37145
37149
37155
GENERAL STORE
18840
JENSEN CAMP SEE PAGE 46
37144 NASON RD. 2- 5K TANKS
37140 NASON RD. 2- 5K TANKS
JENSEN CAMP BACK GATE
PRINCES CAMP 37200 NASON RD. UNITS 1-5 SEE DETAIL PAGE 44
38825
DURNEY VINEYARDS GATE
PARKING LOT
LOS PADRES DAM & FOREST BOUNDARY (GATE AND FENCE)
LOS PADRES NATIONAL FOREST VENTANA WILDERNESS

11.27.06

PRINCES CAMP

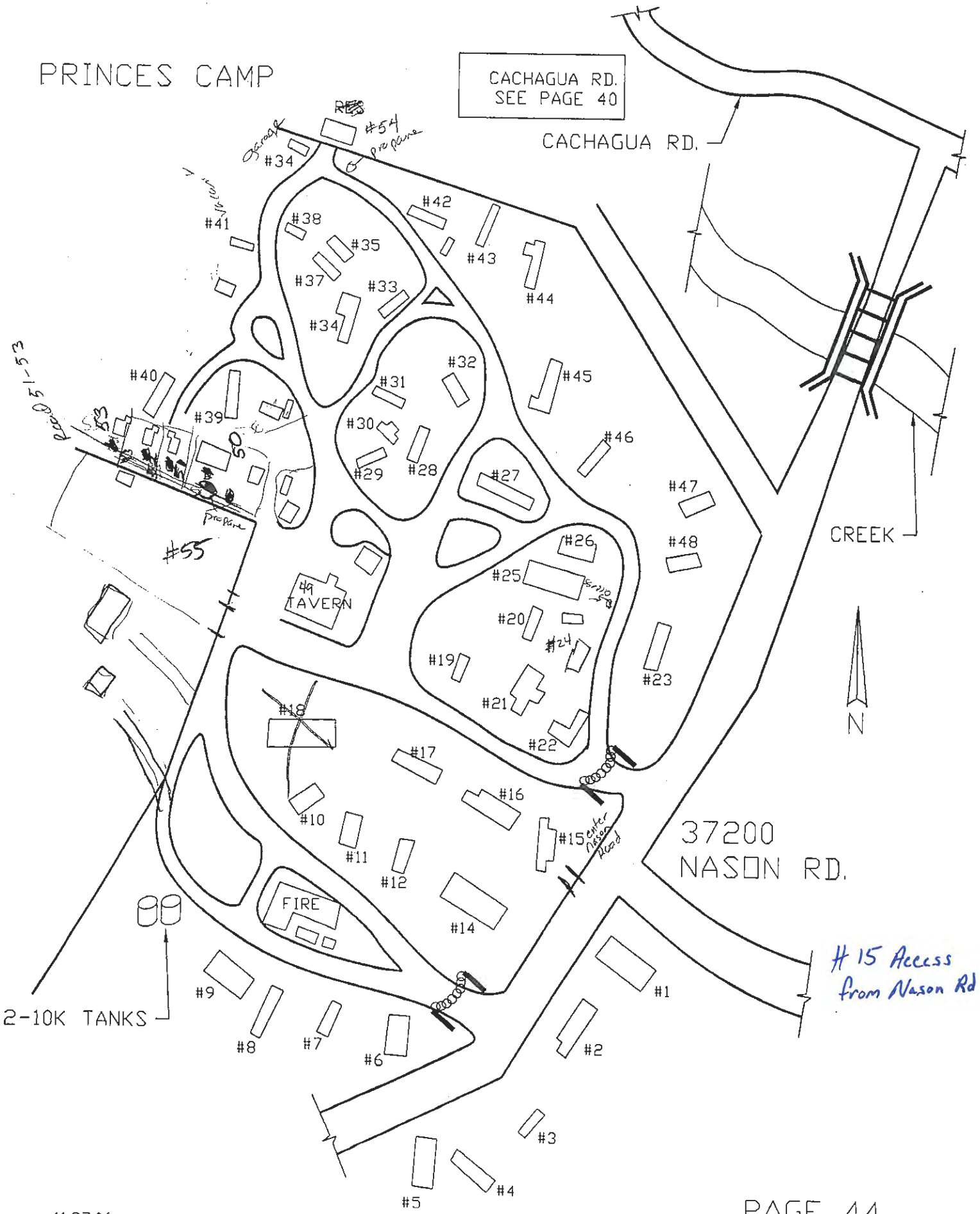

11.27.06

CACHAGUA RD MM 6-8

19350 Cachagua - gate Key on top of left Pillar

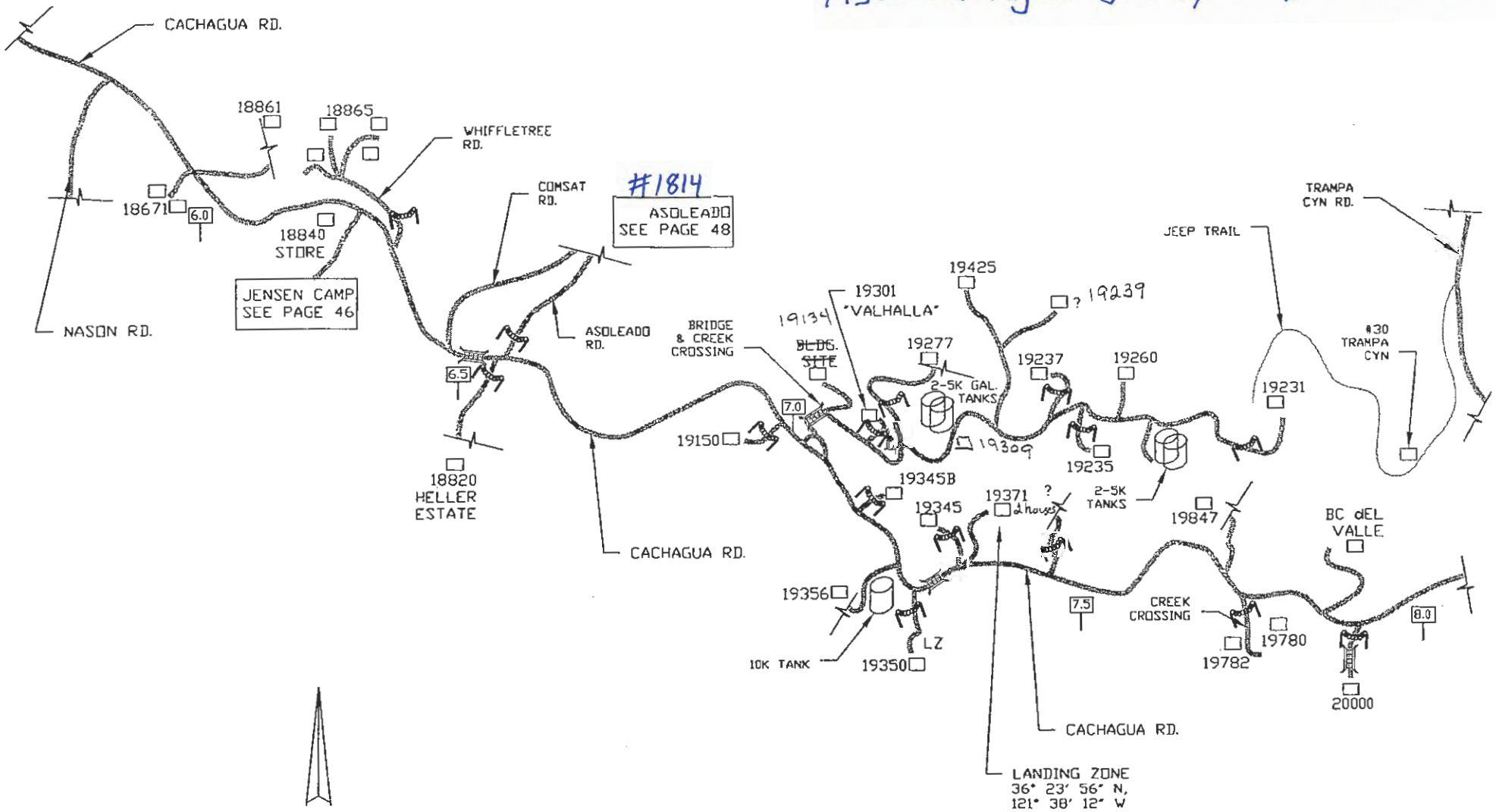

DUE TO CONSTANT CHANGES IN THE COMMUNITY, THIS RUNBOOK PAGE IS NOT POSTED AS COMPLETELY ACCURATE. PLEASE REPORT ANY CHANGES OR EDITS TO THE CACHAGUA FIRE DEPARTMENT

11.27.06

19154
19239
19872

PAGE 45

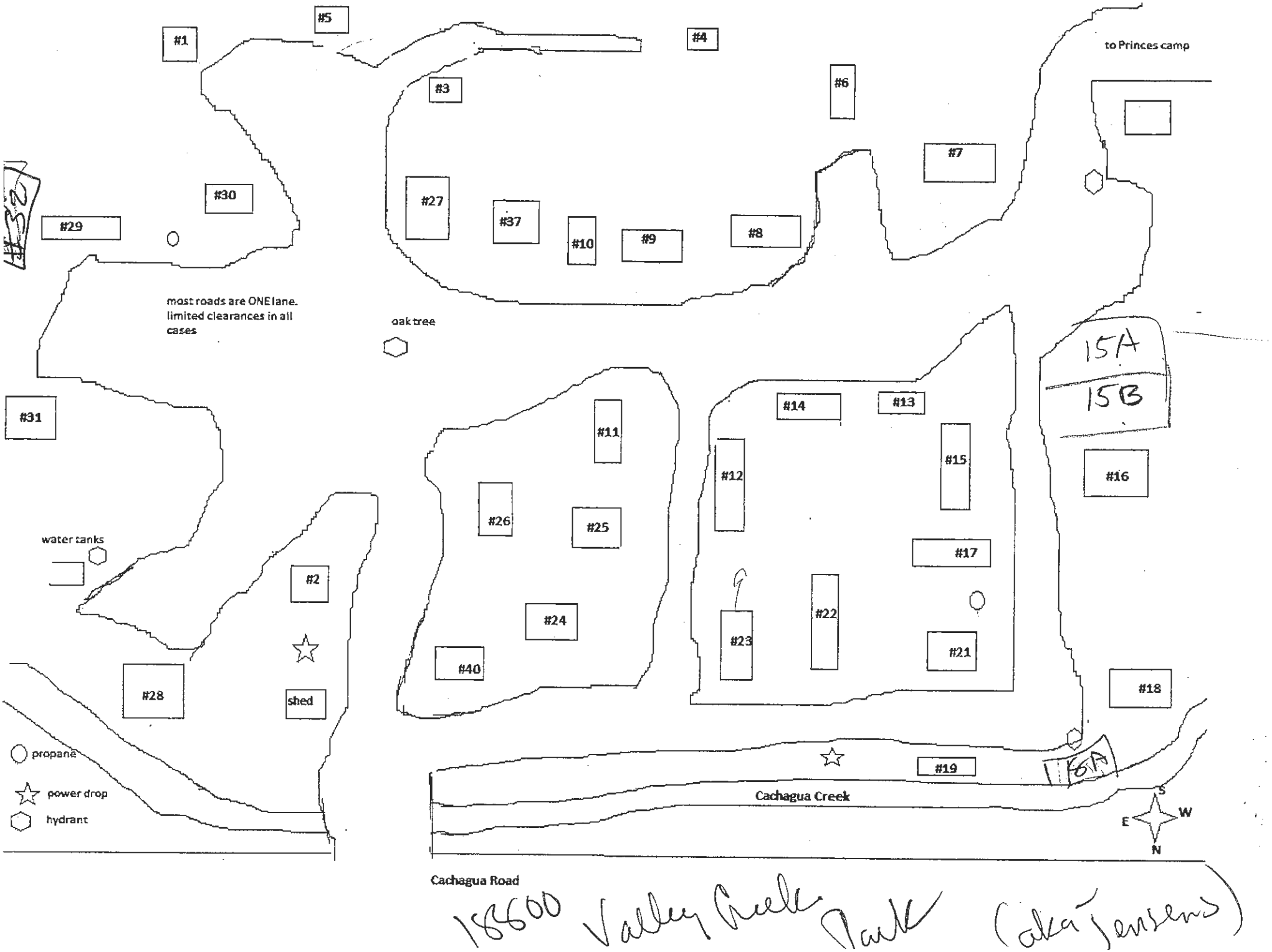
#1
#5
#4
#3
#6
to Princes camp
#7
#30
#29
#27
#37
#10
#9
#8
most roads are ONE lane.
limited clearances in all
cases
oak tree
15A
15B
#31
#11
#14
#13
#12
#15
#16
#26
#25
water tanks
#17
#2
#24
#22
#23
#21
#40
#28
shed
#18
propane
power drop
hydrant
#19
16A
Cachagua Creek
S
E
W
N
Cachagua Road
18600 Valley Creek Park (aka Jensens)

ASOLEADO & COMSAT ROADS

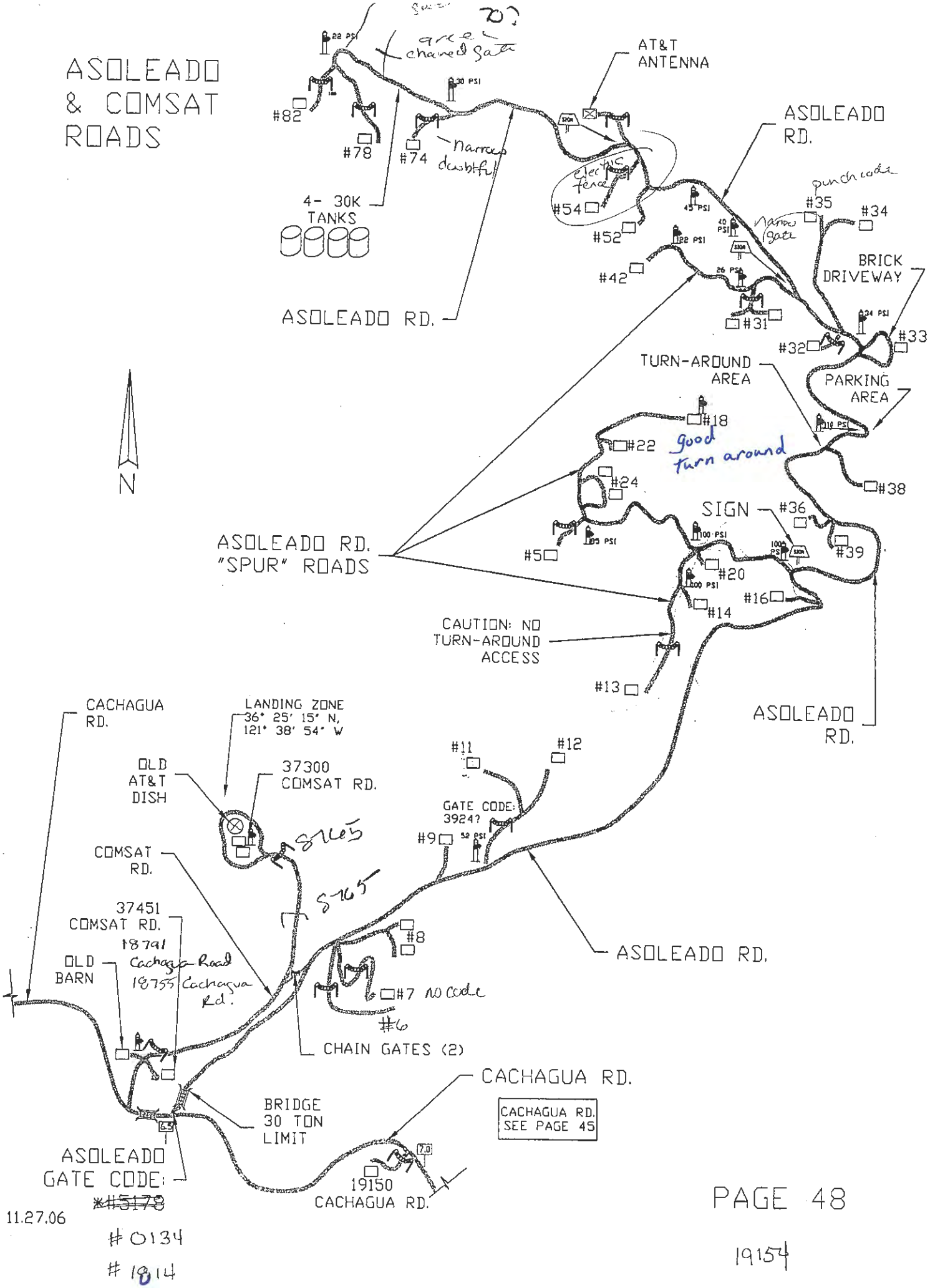

11.27.06

#0134

#1814

PAGE 48

19154

CACHAGUA RD MM 8-10

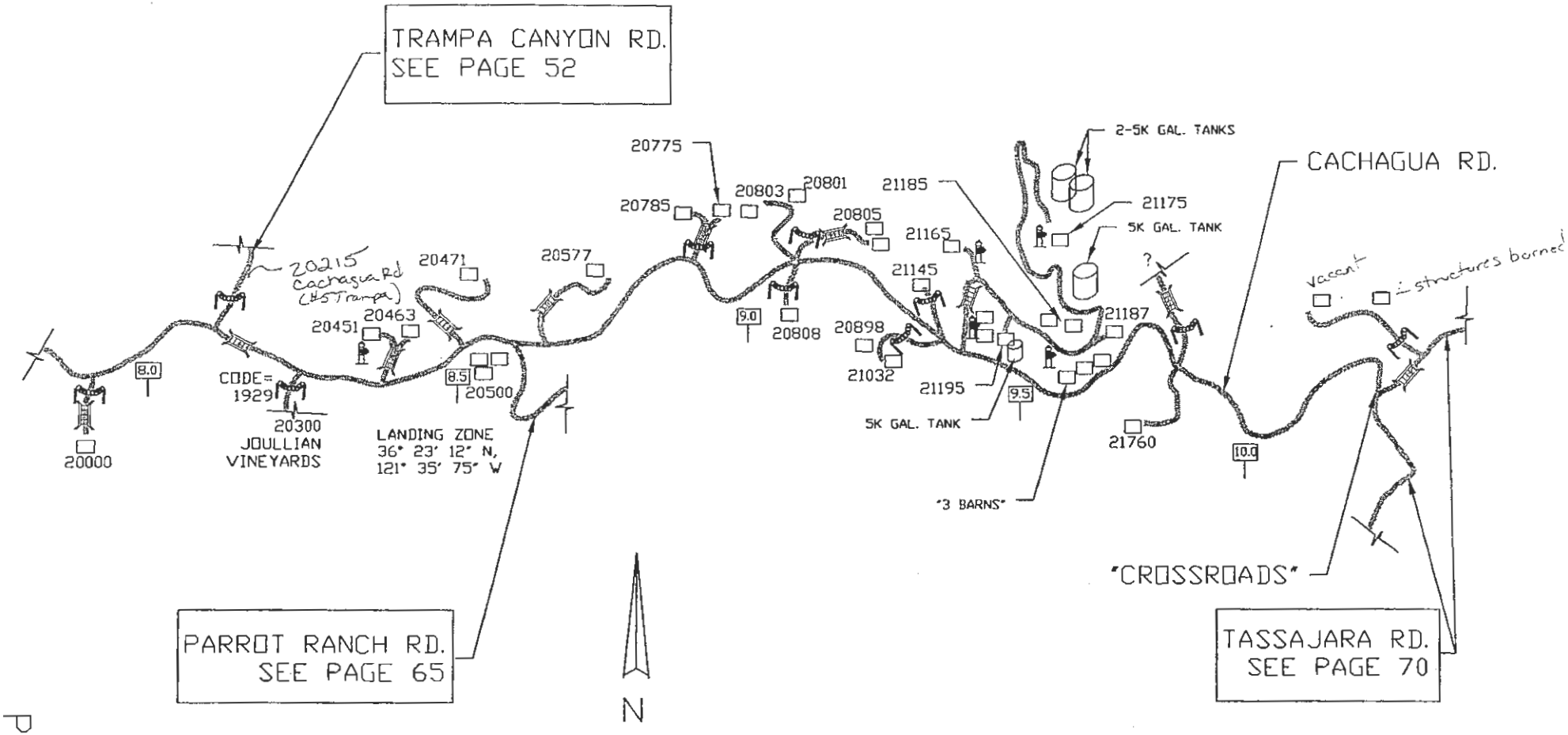

DUE TO CONSTANT CHANGES IN THE COMMUNITY, THIS RUNBOOK PAGE IS NOT POSTED AS COMPLETELY ACCURATE. PLEASE REPORT ANY CHANGES OR EDITS TO THE CACHAGUA FIRE DEPARTMENT

11.27.06

PAGE 50

TRAMPA CANYON

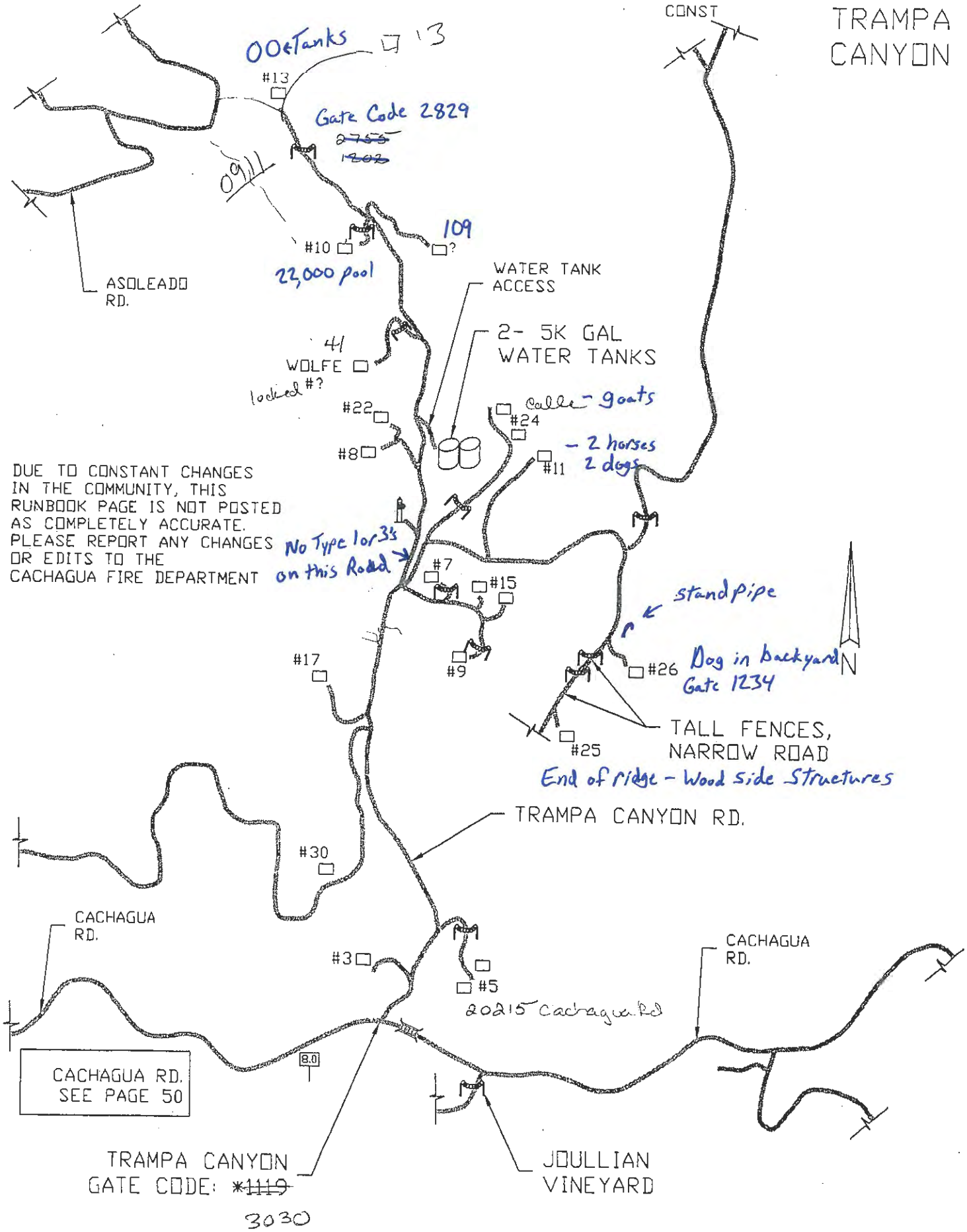

11.27.06

SOUTH PARROT RANCH RD.

(BUCKEYE, OAK, MADRONE RDS.)

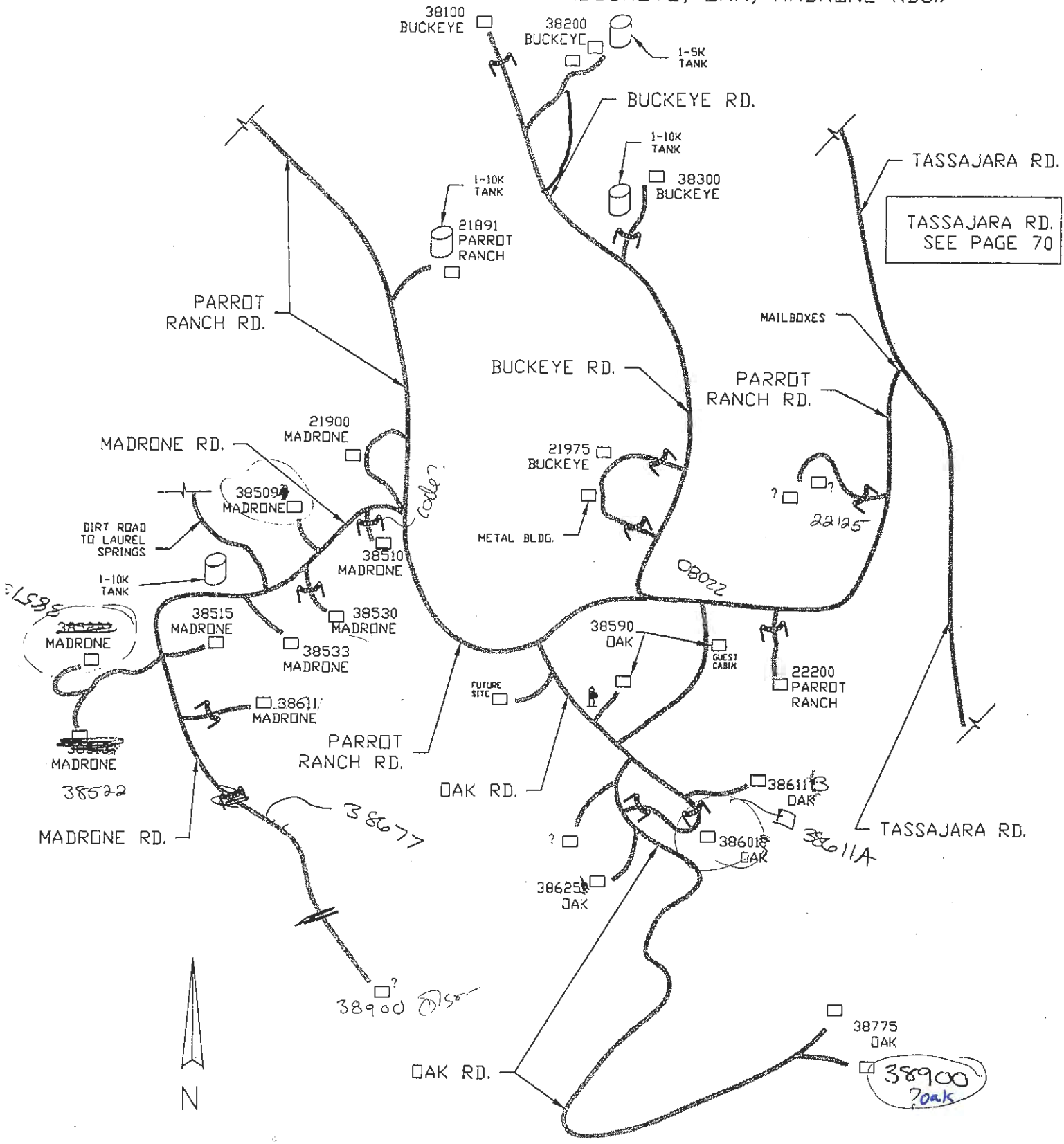

DUE TO CONSTANT CHANGES IN THE COMMUNITY, THIS RUNBOOK PAGE IS NOT POSTED AS COMPLETELY ACCURATE. PLEASE REPORT ANY CHANGES OR EDITS TO THE CACHAGUA FIRE DEPARTMENT

11.27.06

NORTH PARROT RANCH RD.
(AND POPPYTREE RD.)

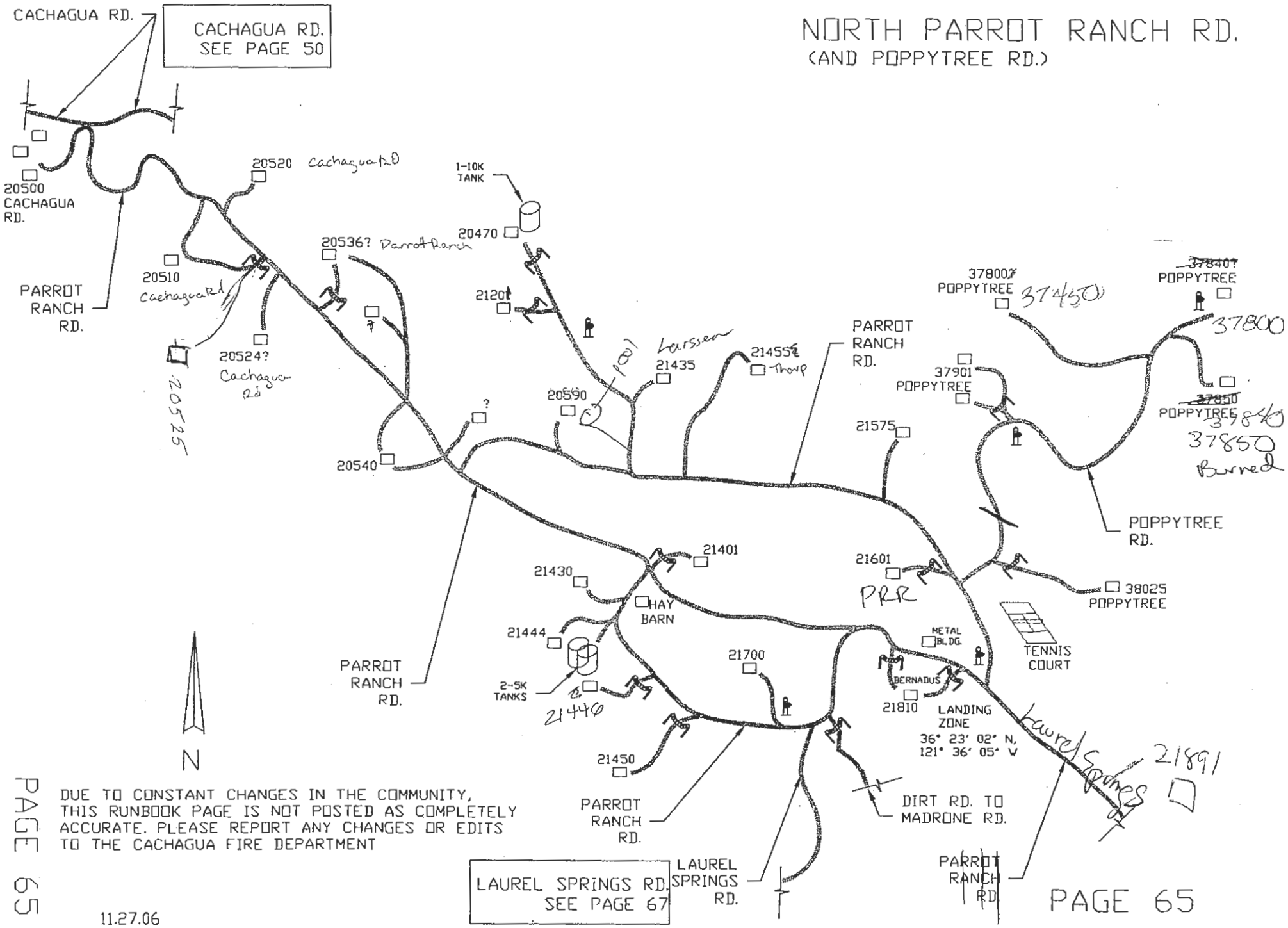

DUE TO CONSTANT CHANGES IN THE COMMUNITY, THIS RUNBOOK PAGE IS NOT POSTED AS COMPLETELY ACCURATE. PLEASE REPORT ANY CHANGES OR EDITS TO THE CACHAGUA FIRE DEPARTMENT

11.27.06

Stay Left for Main Road

Follow Green Fingers / Party Signs to Johnny's & Tin House

Laurel Springs Road

To Johnny's & Tin House - next page

39700

garage

39670
39672

propane

39546
McGowan

39600
A. Siino Rabbit Warren

39550

Laurel Springs Rd.

39500
B. Siino

to Kincannon via Heller's

39622

39100
B. Cordrey

Cordrey's Barn

Pasture Gate

39234
Bagnini & Osborne

Laurel Springs Rd

39537
Hodge Podge Lodge

Minor Pine Gate

Reim
~~395~~
39534

Laurel Springs Rd

38558
Bear's Buzz

gate

38350 Laure

Laurel Springs Road

N

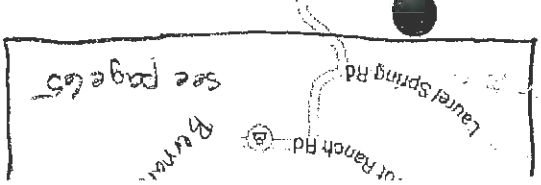

page

Laurel Springs

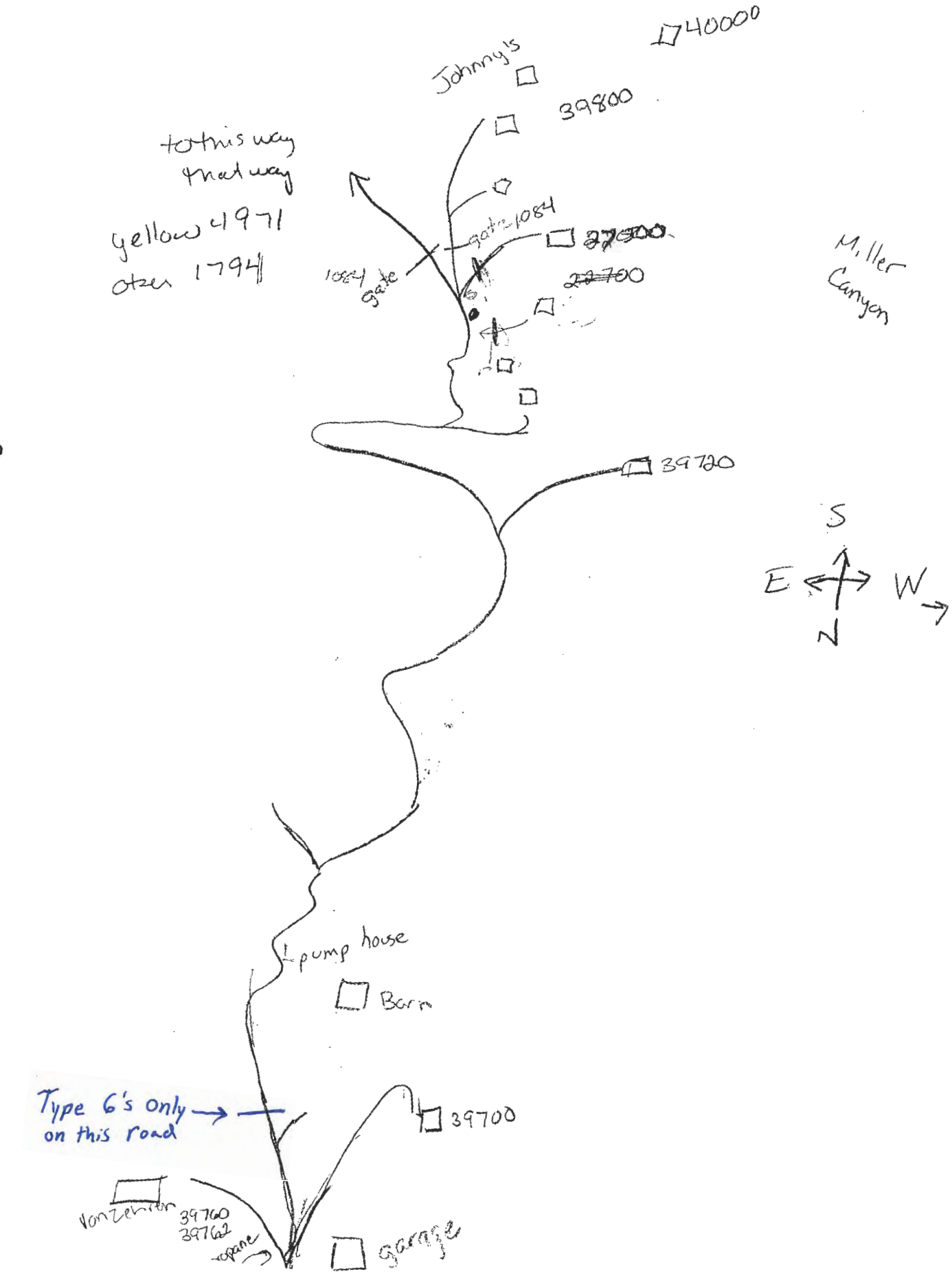

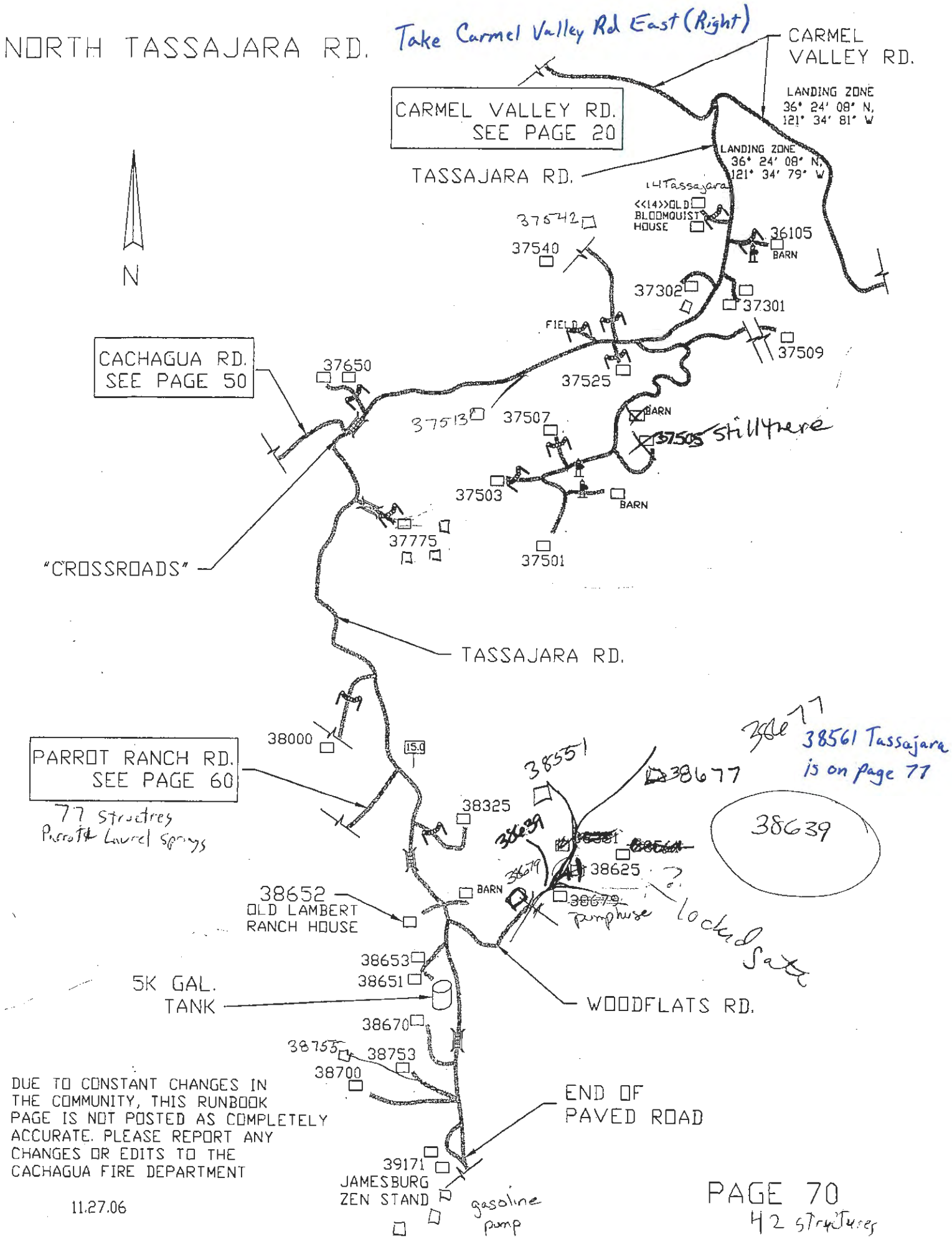

DUE TO CONSTANT CHANGES IN THE COMMUNITY, THIS RUNBOOK PAGE IS NOT POSTED AS COMPLETELY ACCURATE. PLEASE REPORT ANY CHANGES OR EDITS TO THE CACHAGUA FIRE DEPARTMENT

11.27.06

42 structures

TASSAJARA ROAD SOUTH

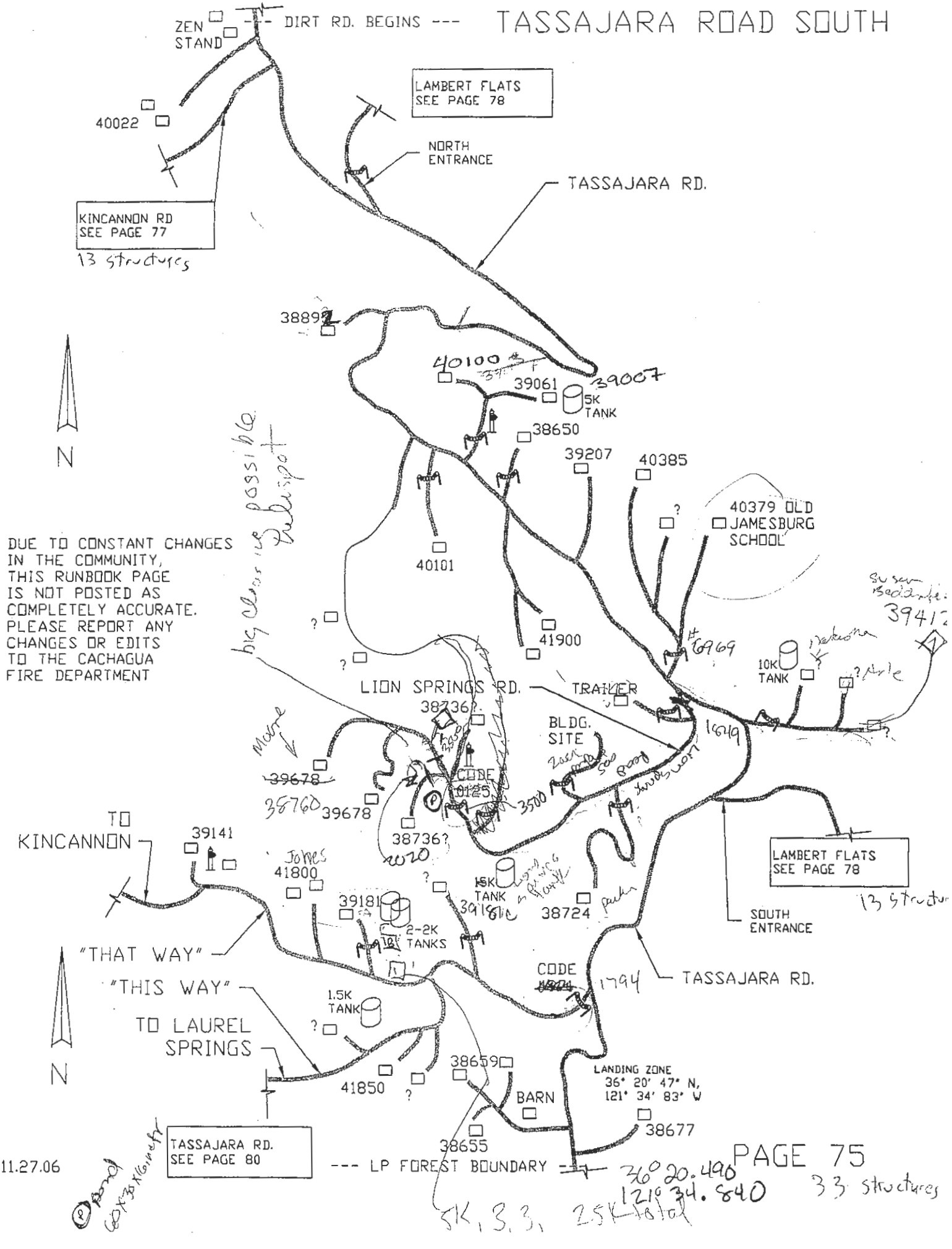

11.27.06

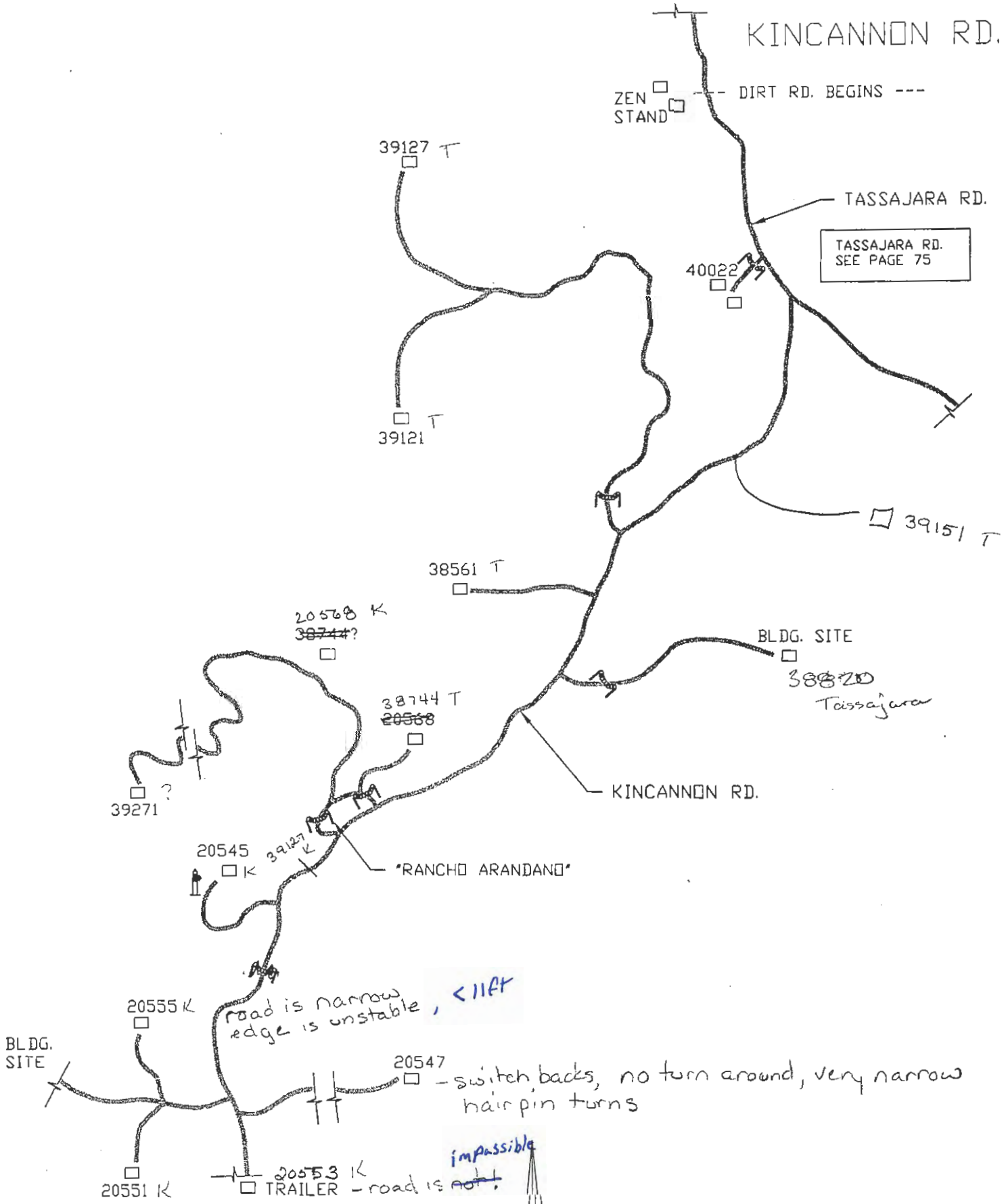

DUE TO CONSTANT CHANGES IN THE COMMUNITY, THIS RUNBOOK PAGE IS NOT POSTED AS COMPLETELY ACCURATE. PLEASE REPORT ANY CHANGES OR EDITS TO THE CACHAGUA FIRE DEPARTMENT
11.27.06

13 Structures

LAMBERT FLAT RD.

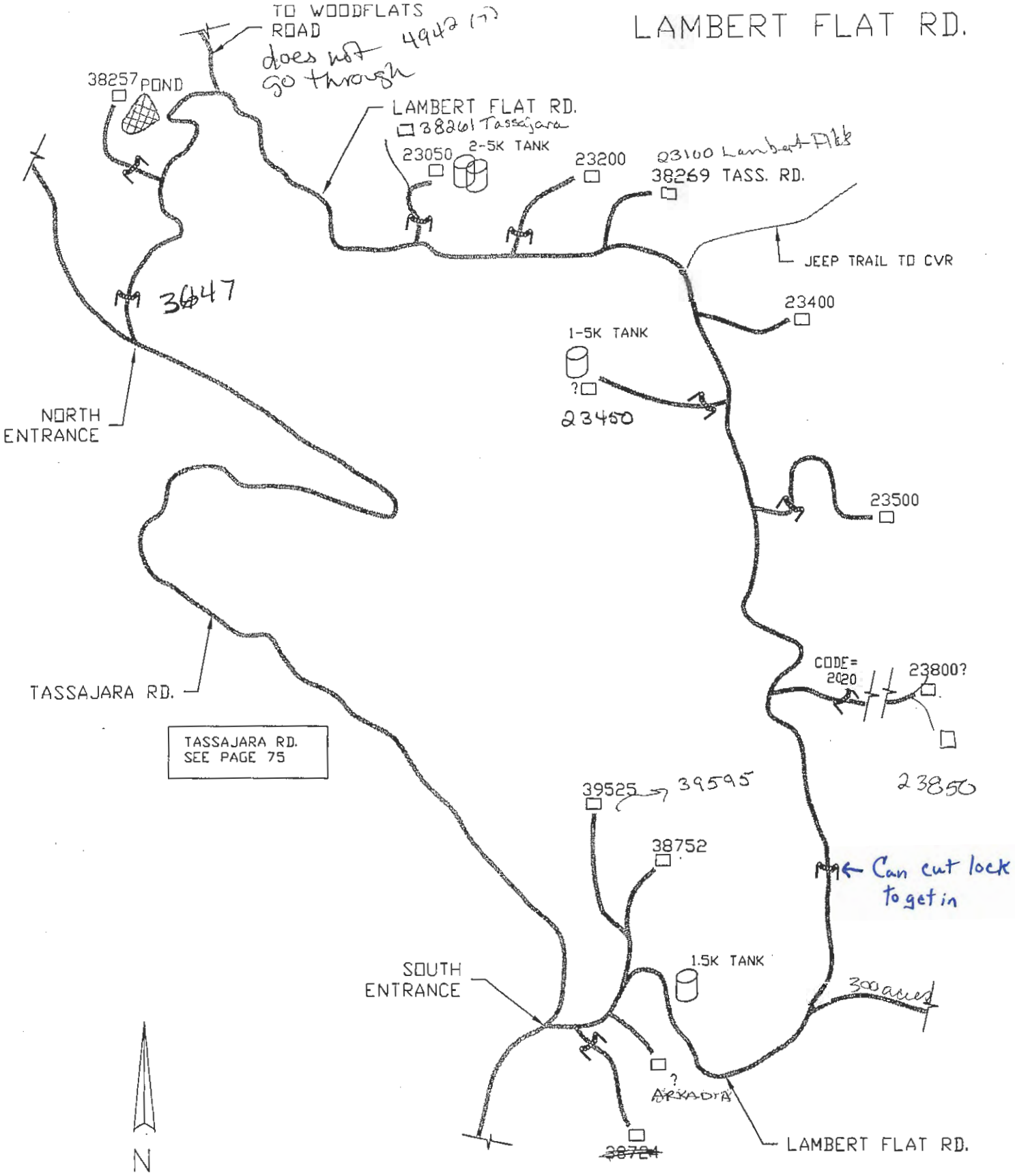

DUE TO CONSTANT CHANGES IN THE COMMUNITY, THIS RUNBOOK PAGE IS NOT POSTED AS COMPLETELY ACCURATE. PLEASE REPORT ANY CHANGES OR EDITS TO THE CACHAGUA FIRE DEPARTMENT

11.27.06

13 Structures

TASSAJARA ROAD

0.00 TASSAJARA ZEN CENTER

5.38 TOP OF GRADE (TASSAJARA LANDING)

6.18 CAVFS RANCH ROAD
1396

6.97 PINE RIDGE TRAIL HEAD

6.98 CHINA CAMP CAMPGROUND U.S.F.S.

MILLER CANYON ROAD

7.98 U.S.F.S. ADMIN SITE

CHEWS RIDGE LOOKOUT ROAD

8.38

CACHAGUA FIRE PROTECTION DISTRICT BOUNDARY

TASSAJARA ZEN MOUNTAIN CENTER

39171 TASSAJARA ROAD, CARMEL VALLEY, CA 93924

- COMBUSTABLE MATERIALS/ FLAMABLE GAS
- CABINS
- RESTROOMS
- OTHER STRUCTURES
- STANDPIPES
- HOSE BOXES

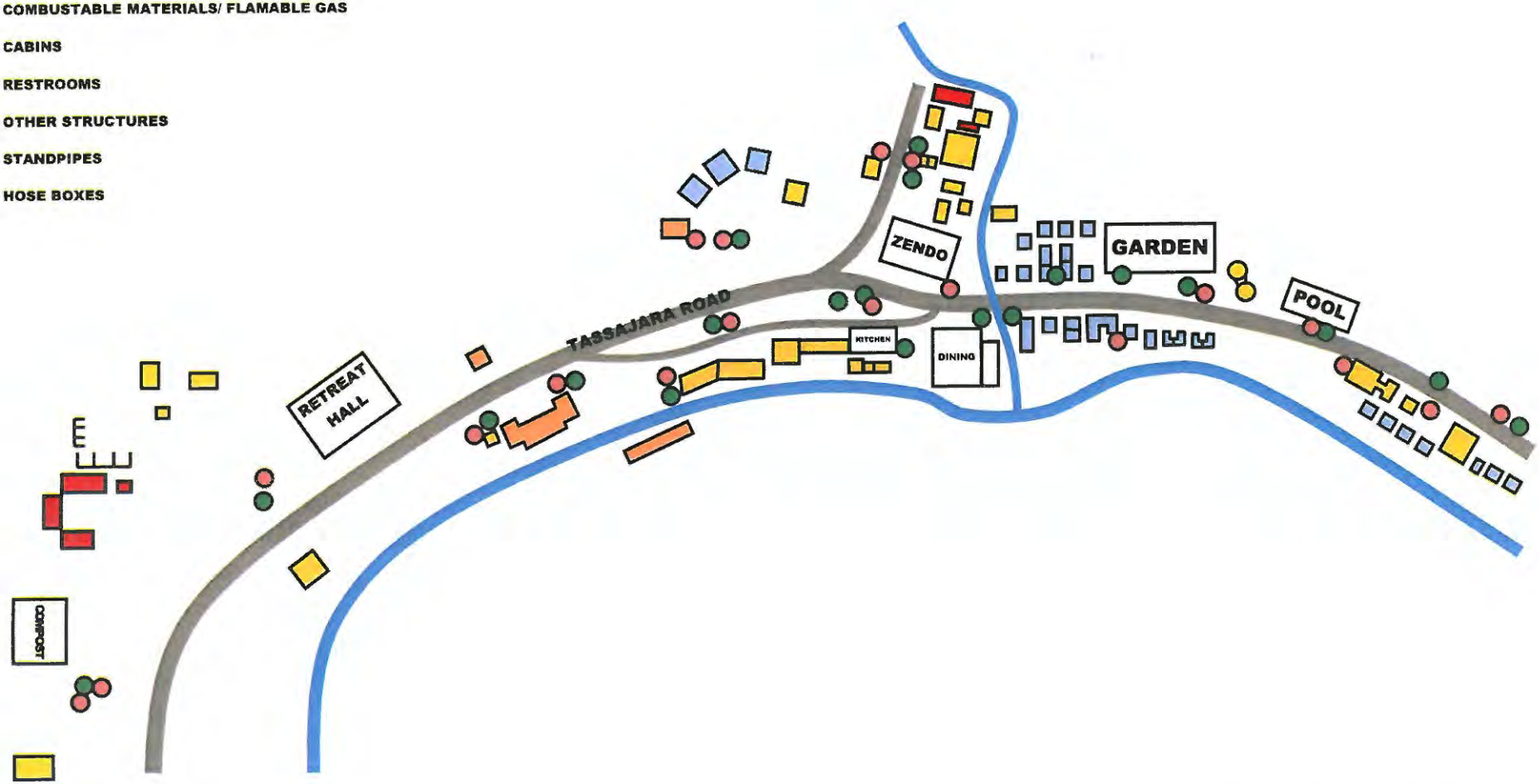

NOT TO SCALE

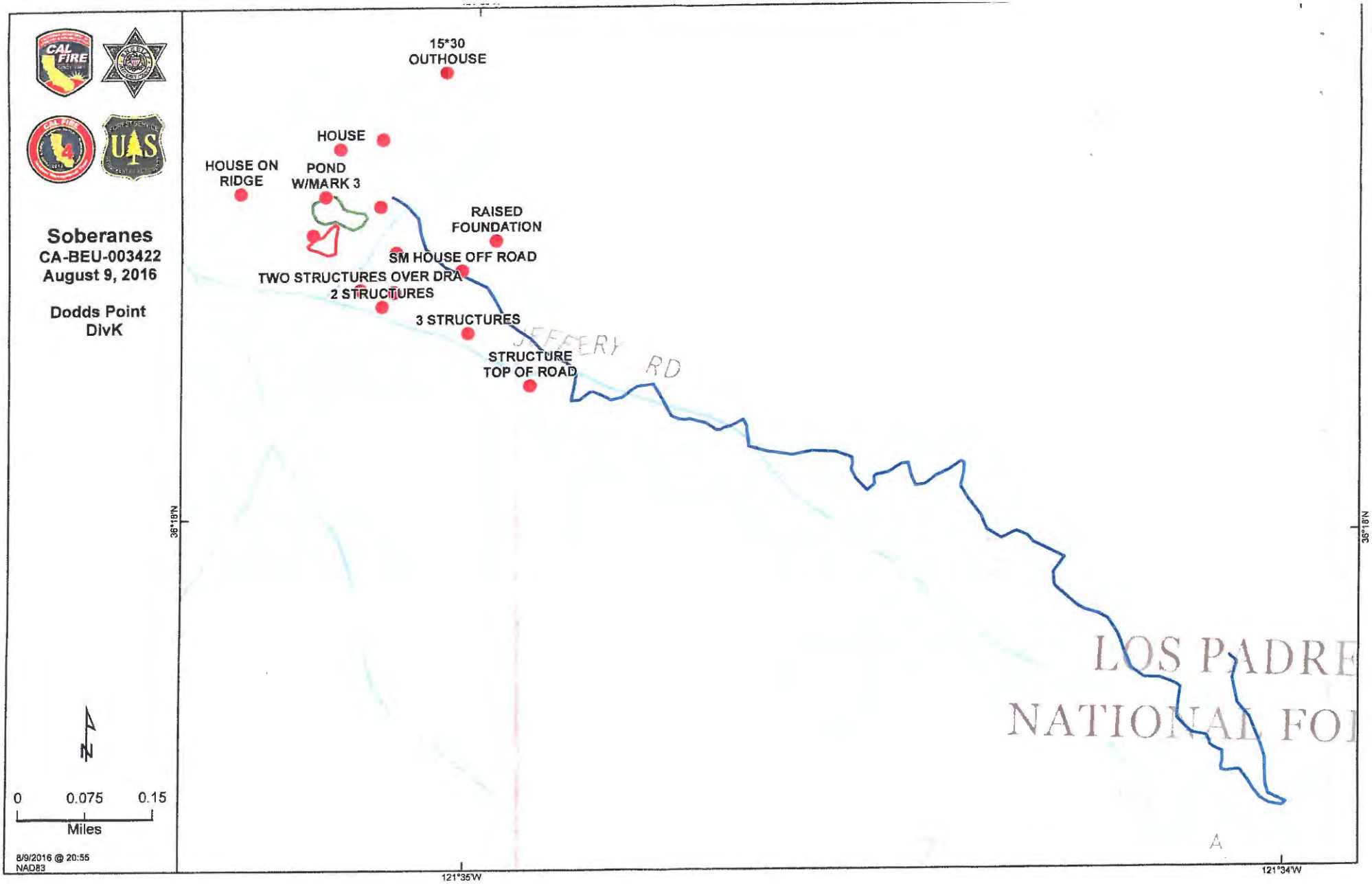
Soberanes
CA-BEU-003422
August 9, 2016
Dodds Point
DivK
15*30
OUTHOUSE
HOUSE
HOUSE ON
RIDGE
POND
W/MARK 3
RAISED
FOUNDATION
SM HOUSE OFF ROAD
TWO STRUCTURES OVER DRA
2 STRUCTURES
3 STRUCTURES
STRUCTURE
TOP OF ROAD
JEFFERY
RD
LOS PADRE
NATIONAL FO
N
0
0.075
0.15
Miles
8/9/2016 @ 20:55
NAD83
36*18'N
121*35'W
121*34'W