INCIDENT ACTION PLAN

SOBERANES

CA-BEU-003422 PNKG7Z (1502)

Friday

Thursday

OPERATIONAL PERIOD

THURSDAY-FRIDAY, SEPTEMBER 22-23, 2016
0700-0700 HOURS

Maps **Fire weather** **RAWS**

INCIDENT OBJECTIVES	1. Incident Name **Soberanes**	2. Date **09/20/2016**	3. Time **2200**

4. Operational Period

DAY / NIGHT September 21-22, 2016 **0700 - 0700 Hours**

5. General Control Objectives for the Incident (include alternatives)

Management Objectives

- Provide for the safety of all responders and the public by utilizing national Risk Management Standards and the implementation of appropriate mitigations.
- Reduce firefighter exposure by only engaging fire assignments with the highest probability of success.
- Engage cooperators and stakeholders to jointly provide for the defense of communities, infrastructure and economic interests.
- Utilize local resource specialists to identify and protect sensitive sites and cultural resource values by minimizing impacts from suppression operations.
- Maintain and enhance community, County, State, National Forest and stakeholder relationships through accurate and timely dissemination of information.
- Assess and implement suppression repair needs, where appropriate in coordination with the Resource Advisor following agency policy.
- Manage incident costs effectively for the values at risk through regular and ongoing cost analysis.

Control Objectives

Keep Fire

- East of the Coast Ridge Road.
- North of Nacimiento-Fergusson Road.
- West of Carmel Valley and Reliz Canyon.
- South of current containment lines in Branches I, II and IX.

6. Weather Forecast for Operational Period

- RED FLAG WARNING in effect from 1500 hours today through 2100 hours Thursday. Winds will dominate the fire environment beginning late afternoon and continue through Thursday evening. The frontal system over the Pacific NW will impact the coast brining a marine layer and stronger winds this morning.

7. General Safety Message

- Safety continues to be and will always be the most important priority on this incident.
- Use the briefing process to mitigate possible complacency.
- Take adequate rest breaks and continue to hydrate frequently to lessen firefighter fatigue.

8. Attachments (mark if attached)

☒ **Organizational List ICS 203**	☒ **Air Operations Summary ICS 220**	☒ **Communications Plan ICS 205**
☒ **Weather Forecast**	☒ **Safety Message**	☒ **Maps and Messages**
☒ **Divisional Assignment Lists ICS 204**	☒ **Medical Plan ICS 206**	☒ **Unit Log ICS 214**

9. Prepared by (Planning Section Chief)	10. Approved by (Incident Commander)
David Gerboth PSC	Scott Vail

ORGANIZATION ASSIGNMENT LIST

1. Incident Name

Soberanes Fire

2. Date **09/21/2016** | 3. Time **2200**

4. Operational Period **09/22/2016 0700 WED to 09/23/2016 0700 THUR**

5. Incident Commander and Staff

Position	Name
Incident Commander	Rocky W. Opliger
Deputy	Scott Vail / Rich Nieto (T)
Safety Officer	Dan Snow / Jason Winbigler (T) / Hugo Patino (T)[Liggett]
Safety Officer (West)	Fredrick Way
Safety Officer (East)	John Kraushaar
Information Officer	Sean Collins / Frank Mosbacher/
Human Resources	Shawn Holden [Molera] / Alan Seago [Rana] /
Liaison Officer	Sam Wilbanks (T) / Steve Anderson (T)

6. Agency Representative

Agency	Name
USFS Agency Admin	Bob Baird
CAL FIRE Agency Admin	Brennan Blue
USFS Agency Admin Rep	Tim Short / Dave Martin
CAL OES	Gary Humphrey / Cory Zander
Monterey County OES	Dick Bower
Monterey PRPD	Caine Carmarillo / Joseph Narvaez
California Highway Patrol	Rob Kaczor
California State Parks	Sean James
Big Sur Fire Brigade	Martha Karstens / Frank Pinney
CA Conservation Corp	Ben Herbert / Fresno CCC [Liggert]
SACC	Tony Collins

7. Planning Section

Position	Name
Chief	Dave Gerboth / Thomas Marchant (T)
Resources Unit	Mike Vetti / Joe Scuri [Rana] / Gina Bald [Molera] Robert Cahal / Tim Knorr [Liggett] Jeremy Camacho (T) / Mike Finnerty
Situation Unit	Mike Hoose / Lyle Koegler / Tad Moreloch Damian Guilliani (T) / Melania Stoeber (T) / Steve Foreman [Liggett] / Brian Glass [Liggett]
Documentation	Rex Crabtree
Demobilization	Art Curley / Jeffery Dematteis / Ed Paul
Fire Behavior Analyst	Brendan Ripley / Mike Crook [Liggett] / Dan Mindar / Diondray Wiley (T)
Training Specialist	John Fakehany (T)/Shawn Holden [Liggett]
GIS Specialist	Christopher Barrett / Lasheena Nieves / Matt Eister / Alex Heeren (T) / Tim Love (T)
Technology Support	James Whiteside / Juana Hernandez (T)
IMET	Julia Ruthford / Jason Clapp [Molera] / Jon Bonk [Liggett] / Angie Enyedi (T)
Air Resource Advisor	Jennifer Croft / Kathleen Stewart (T)
Resource Advisor	Bill Goodman

8. Logistic Section

Position	Name
Chief	Ross Peckinpah / Cheryl Raines
Supply Unit	Tracy Stelman / Eric Siewert [Liggett]
Facilities Unit	Robert Griffith / Mark Ratekin / Tim Murdock [Rana] Ish Ennis [Liggett]
Ground Support	Tom O'Connell / Ron Brewer (T) / Jeff Burch (T) [Liggett]
Communications	Sal Bonilla / Chris Baker / Kevin Janes / Nick Luby [Liggett]
Food Unit	Mike Chapman / Ken Breskin (T) / Rick Waite [Liggett] / Laura Roundine [Rana]
Medical	Eric Williams / Doug Stuart / Scott Phillips [Rana] / Dan Neary [Liggett]
Security	Fred Workman / Frank Antos Mark Snyder [Molera]

9. Operations Section

Ops Section Chief (East)	Kit Bailey
Ops Section Chief (West)	Pat Titus / Kyle Jacobson (T)
Ops Section Chief (Night)	Jake Cagle (T)
Planning Ops	Brian Rhodes / Jason Clawson (T)

Branch (East)		III
Branch		Steve Murphy
Division	J / K	Mark Patino
Division	L	Christopher Linane
Division	M	Troy Maguire / Seth Ross (T)
Division	AA	Matthew James
Group	East SDG	Patrick Bell / Jamie Tripp (T)
Group	Tassajara SDG	Trenton Prins / Brandon Dethlefs (T)

Branch (East)		IV
Branch		Dave Pereira [Liggett] / Mike Tucker (T) [Liggett]
Division	CC	Andrew Lang / Troy Bell (T)
Division	GG	Nick Bunch / Sarah Bush (T)
Division	II/Contingency	Robbie Benoit / Geoff Schultz (T)
Group	Arroyo Seco SDG	Bruce Steinberg / Bruce Jackson (T)

East Groups		
Group	East Aerial Firing	Joe Suarez
Staging	Toro Staging	(STAM) Robin Ace

Branch (West)		VII
Branch		Robert Bertolina / Belinda Plummer (T)
Division	N/UU	Ralph Sweeney / Hunter Bell (T)
Division	PP	
Division	SS	Mark Mott

Repair Branch		
Branch		Neil Metcalf
Group	South Repair	Mark Lipson/ Arturo Gasdik (T)
Group	North Repair	Troy Nelsen

Night Operations		
Branch		Steve Baran
Division	J/K/L	Joseph Tieso
Division	M/AA	Dale Middleton
Division	CC/GG	Jeff Michels / Ryan Johnston
Division	N	Jeff Dupras
Group	Road East	Andrew Bernard / Joseph Fansler (T)

Air Operations Branch	
Air Ops Branch Director	Ty Miller / Bart Kicklighter (T)
Dep Air Ops Branch Director	Kerry Koskela
Air Support Supervisor	Jim Stratton
Helibase Manager (Ranch)	Don Clark
Helibase Manager (Miller)	Lindsay Alarcon
Helicopter Coordinator	Dave Phillips / Matt Conklin (T)
Air Attack Supervisor	Mark Nunez / Gary Monday

10. Finance Section

Position	Name
Chief	Sherri Bennett / Judy Reynolds (T)
Time Unit	Loni Holt / Sheila Miner / Kris Armstrong (T)
Cost	Vicki Wilson / Mark Courson
Procurement Unit	Paul Wood (T) / Craig Ericson (T)
Compensation Unit / Claims	Scott Parsons / Tracy Nicholson / Rodger Waters

Prepared by (Resource Unit Leader) Jeremy Camacho (T)

Soberanes Fire Weather Forecast
East Operational Area

Forecast Info

FORECAST NO: 60

NAME OF FIRE: Soberanes

PREDICTION FOR: 0700 Wed. - 0700 Thu.

UNIT: CA-BEU/LPF MRD

SHIFT DATE: Wednesday, Sept 21st, 2016

SIGNED: Jon Bonk / Julia Ruthford
Incident Meteorologists
Jon's Cell (Hunter-Liggett): (240)778-5287
Julia's Cell (Toro): (971) 221-6728

TIME AND DATE FORECAST ISSUED: 2000 hrs. 9/20/16

***** Dry Cold Front Passage This Afternoon *****
***** Red Flag Warning in effect from 1500 hours today through 2100 hours Thursday *****

WEATHER DISCUSSION: Winds will totally dominate the fire environment beginning late the afternoon and continue through Thursday evening. Westerly winds will shift northwest as a dry cold front crosses late this afternoon. Winds increase further Wednesday night and Thursday. These stable winds will hug the terrain and could dive down becoming channeled by aligned drainages including the Carmel Valley and Rana Camp. Temperatures will be noticeably cooler but the drier air behind the front will keep humidity low across the higher terrain overnight.

WEATHER FORECAST For Today:

WEATHER: Increasing high clouds. Some afternoon mid-level cumulus.

TEMPERATURES: Highs 76-84 in the active fire area. (5-8 degrees cooler)

HUMIDITY: 19-24%. (little change)

20 FT WINDS:
RIDGETOP / UPPER SLOPE – West 7-10 mph with gusts around 15 mph shifting northwest 12-15 mph with gusts up to 25 mph around 1700 hours.
LOWER SLOPE / VALLEY – Upslope/upvalley 3-7 mph. Gusts up to 20 mph in the afternoon along east-west aligned drainages.

Inland Marine Layer: 1500 feet…possible impact to Rana Helibase through 1100 hours **Haines:** 4

WEATHER FORECAST For Tonight:

WEATHER: Partly cloudy then clearing overnight.

TEMPERATURES: Lows 44-48 in the valleys. Ridges 46-50 (6-10 degrees cooler).

HUMIDITY: Valley bottoms: Max 85-90%. Ridges: falling to around 10% with the frontal passage then rising to 15-20% close to 0200.

20 FT WINDS:
RIDGETOP – Northwest 12-15 mph with gusts up to 25 mph increasing to 15 to 20 mph with gusts around 30 mph around 0200 hrs.
LOWER SLOPE/VALLEY – Variable winds 5-10 mph, except 12-15 mph with gusts to 30 mph possible given terrain alignment.

Marine Layer: 2500 feet. **Thermal Belt:** None, well mixed.

EXTENDED FORECAST: Minimal humidity improvement for Thursday as strong winds continue. Strong high pressure returns for the weekend with temperatures returning to well above normal.

East	FIRE BEHAVIOR FORECAST	East

FORECAST NUMBER: 60	**TYPE OF FIRE** Wildfire
FIRE NAME: Soberanes East Operational Area	**OPERATIONAL PERIOD** 9-21-2016 24 HOUR SHIFT
DATE ISSUED 9-20-2016	**TIME ISSUED** 2030 HOURS
UNIT CA-BEU-003422	**SIGNED** Mike Crook \\s\\ FBAN

INPUTS

RED FLAG WARNING IN EFFECT

***** Wind Summary *****

DAY: RIDGETOP: 0600 **W to NW 12-15mph G25** SLOPE/VALLEY: 0600-0900 Down-valley -5mph...
0900-1900 Upslope/Up-valley 3-7mph G20

NIGHT: RIDGETOP: **1800 NW 15-20mph G30** SLOPE/VALLEY: **1900-0600 12-15mph**

FIRE BEHAVIOR

GENERAL

LOCAL THRESHOLDS – WATCH OUTS

Combinations of any of these threshold factors can greatly increase fire behavior:

Thresholds:		20' wind Over 7mph	RH Less Than 17%	Temperatures Over 98°	10hr fuel Less than 6%
Forecasted	**Ridges**	**12-15mph**	20-24%	76°	**3-8%**
	Valleys	**3-7mph**	**15-19%**	84°	**3-6%**

Coastal Sage Scrub fuel, primarily chamise and button brush, have seasonally low live fuel moisture for this time of year. Fire continues to burn in areas burned by both the 1999 Kirk and 2008 Basin Fires, and further south in fuels burned only once by the 2008 Basin fire. Snags, skeleton brush and heavy downed fuel are abundant.

Probability of ignition : **Day:** Shaded 60% Unshaded 90%

Night: 60%

*Probability of ignition will become irrelevant when strong winds reach the surface. All fuels will readily consume and spread.

SPECIFIC

BRANCH III, IV, VI

Expect winds to begin increasing from west to northwest by early afternoon. All ridgetops and any drainages aligned with the general wind will have rapid fire spread and large growth potential. Drainages that do not align with the strong general winds will have very erratic wind speeds and gusts making general fire spread direction difficult to determine. Expect rapid spread rates (>80ch/hr) and spotting distances ¾ mile.

Winds will continue to increase overnight into Thursday morning while ridgetop humidity values remain at the critical threshold. Expect spread rates >100ch/hr where drainages are aligned with winds. Very erratic wind speed and direction will occur within drainages that do not align with the general winds and fire spread direction will be difficult to determine. Spotting distances of ¾ to 1 mile or more can be expected.

AIR OPERATIONS

Smoke may reduce visibility and restrict flying at Rana and Miller helibase but should lift out by 1100. Strong gusts in the evening may restrict the ability to fly. VFR conditions expected from 1100 through the operational period.

SAFETY

Standard Order Number 1 is emphasized today: **Keep informed on fire weather conditions and forecasts.** Fire danger will be high today and tomorrow. Now is the time to be most aware, your most observant, and your most in tune with the fire environment.

Soberanes Fire Weather Forecast
West Operational Area

FORECAST NO: 60

NAME OF FIRE: Soberanes

Forecast Info

PREDICTION FOR: 0700 Wed- 0700 Thu

UNIT: CA-BEU/LPF MRD

SHIFT DATE: Wednesday Sept 21th, 2016

SIGNED: Jason Clapp

TIME AND DATE
FORECAST ISSUED: 2000 9/20/16

Incident Meteorologist
Jason Clapp – Cell 530-383-4839 (West-Molera)

WEATHER DISCUSSION: ***** RED FLAG WARNING Late Today thru Thu - Strong NW Winds *****

The frontal system over the Pacific NW will impact the coast brining a marine layer and stronger wind this morning. WNW winds increase later today over the fire area. Wind will become strong tonight and continue through Thu in the wake of the dry frontal passage. These NW ridge winds will likely increase down Higgins Creek and could push fire downcanyon. Winds transition to the NE by Fri.

WEATHER FORECAST For Today:

WEATHER: Cooling with little change in humidity today. Breezy W winds shift to stronger NW winds by late in the day. A Red Flag Warning has been issued for strong winds and low humidity beginning at 3 pm this afternoon continuing through 9 pm Thu. Ridge winds will align with the Higgins drainage and enhance downcanyon winds late today through tonight. Marine layer will impact aviation resources on coast (H-70 & H-71) this morning, then skies will become partly cloudy midday before filling in again late this afternoon.

TEMPERATURES: Highs 72-76…highest on lower slopes. (Down 4 degrees)

HUMIDITY: 18-22% Lower slopes… 22-25% Coastal Ridge (Little Change).

20 FT WINDS:
RIDGETOP – WSW 7-10 gusting 14 mph…after 1500 WNW 13-17 mph, gusting 25 mph.
SLOPE/VALLEY – Downvalley 2-5 mph through 0900, then upvalley/upslope 5-8 mph.
Gusts 10-13 mph in the afternoon. Then battling upcanyon/downcanyon winds late afternoon.

Marine Layer Top: Increasing to 1000-1500 feet Above Sea Level. **Haines:** 4

WEATHER FORECAST For Tonight:

WEATHER: Marine layer stratus will thicken overnight to between 1500-2000 feet. NW ridge winds will increase and enhance any downcanyon winds within Higgins canyon, especially along mid to upper slopes.

TEMPERATURES: Lows 56-59 in the valleys. 60-63 ridges. (Down 5-6%).

HUMIDITY: 40-45% in Higgins drainage…35% thermal belt/ridges.

20 FT WINDS:
RIDGETOP – Increasing to NW 20-25 mph gusting to 30-35 mph.
SLOPE/VALLEY – Downcanyon 10-14 mph with gusts 20 mph down Higgins Creek.

Marine Layer: 1500-2000 feet impacting H-70 & 71.

EXTENDED FORECAST:

Strong NNW winds impact the fire area (20-25 g35 mph) and Molera Camp (20 g30 mph) Thursday as the dry frontal system pushes across the area. Relatively low humidity will continue on the ridges. The approaching front will increase the marine layer to near 2000 feet Thursday. Wind shift to NE Friday behind the frontal system followed by high pressure with dry, but weaker, winds dominating into the weekend.

WEST	FIRE BEHAVIOR FORECAST	WEST

FORECAST NUMBER: 60	**TYPE OF FIRE:** Wildfire
FIRE NAME: Soberanes West Operational Area	**OPERATIONAL PERIOD:** Wednesday, 9/21/2016 24 Hour Shift
DATE ISSUED: 9-20- 2016	**TIME ISSUED:** 2000
UNIT: CA-BEU-LPF	**SIGNED:** Dan Mindar FBAN

INPUTS

*****Wind Summary*****
Red Flag Warning

Day- Ridge Top: Morning W/SW 7-10 mph, Gusting 14 mph. After 1500 WNW 13-17 mph, gusting 25 mph

Slope/Valley: Down valley 2-5 mph through 0900 then up valley/upslope 5-8 mph gusting 10-13 mph afternoon. Then battling up canyon/down canyon winds late afternoon.

Night- Ridge Top: Increasing NW 20-25 mph Gusting 30-35 mph

Slope/Valley: Down Canyon 10-14 mph gusting to 20 down Higgins Creek

*****Local Thresholds- Watch Outs*****

Combinations of any of these threshold factors may greatly increase fire behavior.

Thresholds:		20' wind Over 7mph	RH Less Than 17%	Temperatures Over 98°	10hr fuel Less than 6%
Forecast	Ridges	**13-17mph**	25-30%	72-76°	**3-5%**
	Valleys	**5-8mph**	20-25%	75-78°	**4-6%**

(See Weather Forecast for details)

FIRE BEHAVIOR

Coastal Sage shrub fuel moisture, primarily chamise and button brush are running below seasonal averages. Abundant dead fuels remain from the 1999 Kirk and 2008 Basin fires. Many drainage bottoms did not burn during these previous fires and contain deep duff under timber and brush. These fuels can hold heat for many days and under the right conditions initiate fire spread.

Probability of Ignition: Day: 60-70%, Night: 35-45%

SPECIFIC

Branch VII: Strong NW winds will align with Higgins Creek drainage faning any remaining embers in the area. Fuels are extremely dry! Any heat along the edge in contact with unburned fuel has the potential for significant down drainage runs. Any spread has the potential to consume significant acreage and burn well into the night.

AIR OPERATIONS:

Marine layer will impact visibility along the coast H-70 & H-71 Strong winds may limit some missions late afternoon.

SAFETY: Preplan! Don't wait until you're in the wrong place at the wrong time---with no time.
Trigger points should be based on measurable factors such as:

- RH
- Winds
- Fire Behavior
- Topographical boundaries
- Time constraints/Time of day
- Time/distance to safety zones
- Loss of suppression resources
- Other operational considerations (e.g., firefighter fatigue, loss of lookouts or communication, weather change)

Never, under any circumstances, take a sleeping pill and a laxative on the same night.
Dave Barry

Division/Group Assignment List (ICS 204 WF)

1. Incident Name:		3.	
SOBERANES		Branch: III	Division/Group: J / K
2. Operational Period:			
Date/Time From: 09/22/2016 0700 THU	Date/Time To: 09/23/2016 0700 FRI		

4. Operations Personnel

EAST OPERATIONS CHIEF	KIT BAILEY (9/26)	**BRANCH DIRECTOR**	STEVE MURPHY (9/26)
DIVISION/GROUP SUPERVISOR	MARK M PATINO (9/26)	**AIR ATTACK SUPERVISOR**	MARK NUNEZ (10/4) GARY MONDAY (10/2)

5. Resources Assigned this Period

Strike Team / Task Force / Resource Designator	LWD	Leader	Number Persons	Drop Off PT./Time	Pick Up PT./Time
CRW2IA PACIFIC OASIS 7A C-10206	09/29	BRANDON BERRY	20	RANA/0700	RANA/1900
CRW2IA PACIFIC OASIS 8A C-10220	10/09	DONOVAN CULP	20	RANA/0700	RANA/1900
ENG6 S/T 2350F E-10666	09/28	DAN SCHINDLER	20	RANA/0700	RANA/1900
WTT2 LPF 4 E-10662	09/28	LAUREN BUSHEY	2	RANA/0700	RANA/1900
WTS3 LITTLE BIG MAN #1 E-10682	09/29	PAUL THOMAS	1	RANA/0700	RANA/1900
WTT2 CNF 222 E-10449	09/27	RYAN GONZALEZ	2	RANA/0700	RANA/1900
FEMP O-10943	09/24	TOM MORAN	1	RANA/0700	RANA/1900
FEMT O-10944	09/24	MICHAEL COLEMAN	1	RANA/0700	RANA/1900
SOF2 O-10912	09/23	BROOKS BAKER	1	RANA/0700	RANA/1900
REAF O-11150	10/02	JONATHAN FREEMAN	1	RANA/0700	RANA/1900
ARCH O-10994	09/26	ANN BROWN	1	RANA/0700	RANA/1900
ARCH O-11012	09/27	EMERY MANUEL	1	RANA/0700	RANA/1900

8. Division/Group Communication Summary

Function	Channel	RX Frequency N/W	RX Tone/NAC	TX Frequency N/W	TX Tone/NAC	Mode
TACTICAL VTAC 11	12	151.1375N	156.7	151.1375N	156.7	A
MEDICAL-CALCORD	15	156.0750N	156.7	156.0750N	156.7	A
AIR TO GROUND TAC	14	159.2700N	192.8	159.2700N	192.8	A
EMERGENCY GUARD	16	168.6250N		168.6250N	110.9	A

9. Prepared By (Resource Unit Leader)	Approved By (Planning Section Chief)	Date	Time
MIKE FINNERTY	DAVE GERBOTH	09/21/2016	2200

Division/Group Assignment List (ICS 204 WF)

1. Incident Name:		3.	
SOBERANES		Branch: III	Division/Group: J / K
2. Operational Period:			
Date/Time From: 09/22/2016 0700 THU	Date/Time To: 09/23/2016 0700 FRI		

4. Operations Personnel

EAST OPERATIONS CHIEF	KIT BAILEY (9/26)	**BRANCH DIRECTOR**	STEVE MURPHY (9/26)
DIVISION/GROUP SUPERVISOR	MARK M PATINO (9/26)	**AIR ATTACK SUPERVISOR**	MARK NUNEZ (10/4) GARY MONDAY (10/2)

5. Resources Assigned this Period

Strike Team / Task Force / Resource Designator	LWD	Leader	Number Persons	Drop Off PT./Time	Pick Up PT./Time

6. Control Operations/Work Assignments:

- Hold, mop up and secure where safe to do so on containment lines within division.
- Coordinate and support adjacent divisions as needed with resource requests.

7. Special Instructions:

- **GPS location of all accountable property (pumps, porta-tanks, sprinkler kits, etc.) and report GPS coordinates to Situation Unit.**
- East REMS O-10918 and O-10919 assigned to East Operations.
- SOF2 Brooks Baker is assigned to Divisions J/K and L.
- ARCH's Manuel & Brown, REAF Freeman assigned to all Divisions in Branch III.
- Division/Group Supervisors validate apportionment with Mark Courson at (805) 455-5073 between 0830-1100 hours.

8. Division/Group Communication Summary

Function	Channel	RX Frequency N/W	RX Tone/NAC	TX Frequency N/W	TX Tone/NAC	Mode
TACTICAL VTAC 11	12	151.1375N	156.7	151.1375N	156.7	A
MEDICAL-CALCORD	15	156.0750N	156.7	156.0750N	156.7	A
AIR TO GROUND TAC	14	159.2700N	192.8	159.2700N	192.8	A
EMERGENCY GUARD	16	168.6250N		168.6250N	110.9	A

9. Prepared By (Resource Unit Leader)	Approved By (Planning Section Chief)	Date	Time
MIKE FINNERTY	DAVE GERBOTH	09/21/2016	2200

Division/Group Assignment List (ICS 204 WF)

1. Incident Name:		3.	
SOBERANES		Branch:	Division/Group:
2. Operational Period:		III	L
Date/Time From: 09/22/2016 0700 THU	Date/Time To: 09/23/2016 0700 FRI		

4. Operations Personnel

EAST OPERATIONS CHIEF	KIT BAILEY (9/26)	**BRANCH DIRECTOR**	STEVE MURPHY (9/26)
DIVISION/GROUP SUPERVISOR	CHRIS LINANE (10/1)	**AIR ATTACK SUPERVISOR**	MARK NUNEZ (10/4) GARY MONDAY (10/2)

5. Resources Assigned this Period

Strike Team / Task Force / Resource Designator	LWD	Leader	Number Persons	Drop Off PT./Time	Pick Up PT./Time
CRW1 CRANE VALLEY IHC C-10182	09/23	CHARLES W BERNER	20	RANA/0700	RANA/1900
CRW1 WOLF CREEK IHC C-10209	09/29	JAKE GARATE	21	RANA/0700	RANA/1900
CRW2IA COBRAS 1 C-10200	09/29	FRANCISCO PALAZUELOS	19	RANA/0700	RANA/1900
CRW2IA BOISE CREW 3 C-10219	10/04	DAVID MCCARVILLE	18	RANA/0700	RANA/1900
ENG3 S/T 6631C E-10664	09/29	ISAAC BAEZA	27	RANA/0700	RANA/1900
ENG6 S/T 5054F E-10667	09/28	MANUAL DAFONTE	11	RANA/0700	RANA/1900
DOZ2 LPF 3 E-10575	09/25	MICHAEL FUERCH	2	RANA/0700	RANA/1900
DOZ2 VENTANA #2 E-10321	09/27	BRYCE NASON	1	RANA/0700	RANA/1900
DOZ2 BLATNIK E-10774	10/04	JOHN BLATNIK	1	RANA/0700	RANA/1900
WTS1 FIRELINE SUPPORT E-10438	09/25	MATT MICHAELS	1	RANA/0700	RANA/1900
WTS2 INDIHAR #028 E-10654	09/24	PHILLIP INDIHAR	1	RANA/0700	RANA/1900
TFLD O-11034	09/29	JORGE AMAYA	1	RANA/0700	RANA/1900
TFLD (T) O-10959	09/29	CURTIS MATTHEWS	1	RANA/0700	RANA/1900
HEQB O-11111	09/29	ESTEVAN VASQUEZ	1	RANA/0700	RANA/1900
HEQB (T) O-10960	09/25	SEAN KENNEY	1	RANA/0700	RANA/1900
HEQB O-11002	09/25	BRENT VAN GUNDY	1	RANA/0700	RANA/1900
HEQB O-10961	09/25	EVAN O'SHEA (T)	1	RANA/0700	RANA/1900
FOBS O-11017	09/25	JERE MILLER	1	RANA/0700	RANA/1900
FOBS O-11015	09/25	TERESA CARREON	1	RANA/0700	RANA/1900

8. Division/Group Communication Summary

Function	Channel	RX Frequency N/W	RX Tone/NAC	TX Frequency N/W	TX Tone/NAC	Mode
TACTICAL NIFC T7	7	168.2500N		168.2500N		A
MEDICAL-CALCORD	15	156.0750N	156.7	156.0750N	156.7	A
AIR TO GROUND TAC	14	159.2700N	192.8	159.2700N	192.8	A
EMERGENCY GUARD	16	168.6250N		168.625N	110.9	A

9. Prepared By (Resource Unit Leader)	Approved By (Planning Section Chief)	Date	Time
MIKE FINNERTY	DAVE GERBOTH	09/21/2016	2200

Division/Group Assignment List (ICS 204 WF)

1. Incident Name:		3.	
SOBERANES		Branch: III	Division/Group: L
2. Operational Period:			
Date/Time From: 09/22/2016 0700 THU	Date/Time To: 09/23/2016 0700 FRI		

4. Operations Personnel

EAST OPERATIONS CHIEF	KIT BAILEY (9/26)	**BRANCH DIRECTOR**	STEVE MURPHY (9/26)
DIVISION/GROUP SUPERVISOR	CHRIS LINANE (10/1)	**AIR ATTACK SUPERVISOR**	MARK NUNEZ (10/4) GARY MONDAY (10/2)

5. Resources Assigned this Period

Strike Team / Task Force / Resource Designator	LWD	Leader	Number Persons	Drop Off PT./Time	Pick Up PT./Time
FEMP E-10533.1	09/24	STEPHEN WOLFSTICH	1	RANA/0700	RANA/1900
FEMT O-11042	09/26	PHIL FAULDING	1	RANA/0700	RANA/1900

6. Control Operations/Work Assignments:

- Hold, mop up and secure where safe to do so on containment lines within division.
- Coordinate and support adjacent divisions as needed with resource requests.

7. Special Instructions:

- **GPS location of all accountable property (pumps, porta-tanks, sprinkler kits, etc.) and report GPS coordinates to Situation Unit.**
- East REMS O-10918 and O-10919 assigned to East Operations.
- SOF2 Brooks Baker is assigned to Divisions J/K and L.
- ARCH's Manuel & Brown, REAF Freeman assigned to all Divisions in Branch III.
- Division/Group Supervisors validate apportionment with Mark Courson at (805) 455-5073 between 0830-1100 hours.

8. Division/Group Communication Summary

Function	Channel	RX Frequency N/W	RX Tone/NAC	TX Frequency N/W	TX Tone/NAC	Mode
TACTICAL NIFC T7	7	168.2500N		168.2500N		A
MEDICAL-CALCORD	15	156.0750N	156.7	156.0750N	156.7	A
AIR TO GROUND TAC	14	159.2700N	192.8	159.2700N	192.8	A
EMERGENCY GUARD	16	168.6250N		168.625N	110.9	A

9. Prepared By (Resource Unit Leader)	Approved By (Planning Section Chief)	Date	Time
MIKE FINNERTY	DAVE GERBOTH	09/21/2016	2200

Division/Group Assignment List (ICS 204 WF)

1. Incident Name:		3.	
SOBERANES		Branch:	Division/Group:
2. Operational Period:		III	M
Date/Time From: 09/22/2016 0700 THU	Date/Time To: 09/23/2016 0700 FRI		

4. Operations Personnel

EAST OPERATIONS CHIEF	KIT BAILEY (9/26)	**BRANCH DIRECTOR**	STEVE MURPHY (9/26)
DIVISION/GROUP SUPERVISOR	TROY MAGUIRE (9/25) SETH ROSS (9/25) (T)	**AIR ATTACK SUPERVISOR**	MARK NUNEZ (10/4) GARY R MONDAY (10/2)

5. Resources Assigned this Period

Strike Team / Task Force / Resource Designator	LWD	Leader	Number Persons	Drop Off PT./Time	Pick Up PT./Time
CRW1 CHENA IHC C-10177	09/22	ODED SHALOM	20	RANA/0700	RANA/1900
CRW1 BEAR DIVIDE C-10227	10/04	BRIAN ANDERSON	20	RANA/0700	RANA/1900
CRW2 COBRAS 3 C-10207	09/29	BRIAN BULL	22	RANA/0700	RANA/1900
CRW2 BIG HORN C-10215	10/01	RAMALDO NAVARRO	23	RANA/0700	RANA/1900
ENG3 S/T 2142C E-10748	10/03	JEFF VELIQUETTE	22	RANA/0700	RANA/1900
DOZ2 ANF 1 E-10614	09/28	DANIEL PAUL GALLANT	3	RANA/0700	RANA/1900
DOZ2 NORTHSTATE 4056 E-10657	09/29	TIM ANDRES	1	RANA/0700	RANA/1900
WTT1 -- OES 41 E-10757	10/04	MATT BELLECI	2	RANA/0700	RANA/1900
WTS2 PARGETT E-10653	09/29	JOSHUA HELLER	1	RANA/0700	RANA/1900
WTS2 BEN'S TRUCK & EQUIP E-10655	09/29	MATHEW MEIER	1	RANA/0700	RANA/1900
WTS2 LITTLE BIG MAN #2 E-10656	09/29	THOMAS STROTHER	1	RANA/0700	RANA/1900
TFLD O-11108	09/29	MARK GERWE	1	RANA/0700	RANA/1900
TFLD (T) O-10957	09/27	STEVEN DEAN	1	RANA/0700	RANA/1900
TFLD O-11115	09/30	JUSTIN BAXTER	1	RANA/0700	RANA/1900
FEMP O-10942	09/23	JARED ABBOTT	1	RANA/0700	RANA/1900
FEMT O-10945	10/01	RUSTY EHRLER	1	RANA/0700	RANA/1900
SOF2 O-11106	09/29	JAMES L CHARD	1	RANA/0700	RANA/1900

8. Division/Group Communication Summary

Function	Channel	RX Frequency N/W	RX Tone/NAC	TX Frequency N/W	TX Tone/NAC	Mode
TACTICAL R5 T6	9	168.2375N		168.2375N		A
MEDICAL-CALCORD	15	156.0750N	156.7	156.0750N	156.7	A
AIR TO GROUND TAC	14	159.2700N	192.8	159.2700N	192.8	A
EMERGENCY GUARD	16	168.6250N		168.625N	110.9	A

9. Prepared By (Resource Unit Leader)	Approved By (Planning Section Chief)	Date	Time
MIKE FINNERTY	DAVE GERBOTH	09/21/2016	2200

Division/Group Assignment List (ICS 204 WF)

1. Incident Name:		3.	
SOBERANES		Branch: III	Division/Group: M
2. Operational Period:			
Date/Time From: 09/22/2016 0700 THU	Date/Time To: 09/23/2016 0700 FRI		

4. Operations Personnel

EAST OPERATIONS CHIEF	KIT BAILEY (9/26)	**BRANCH DIRECTOR**	STEVE MURPHY (9/26)
DIVISION/GROUP SUPERVISOR	TROY MAGUIRE (9/25) SETH ROSS (9/25) (T)	**AIR ATTACK SUPERVISOR**	MARK NUNEZ (10/4) GARY R MONDAY (10/2)

5. Resources Assigned this Period

Strike Team / Task Force / Resource Designator	LWD	Leader	Number Persons	Drop Off PT./Time	Pick Up PT./Time

6. Control Operations/Work Assignments:

- Hold, mop up and secure where safe to do so on containment lines within division.
- Continue indirect dozer line operation around slopover.
- Coordinate and support adjacent divisions as needed with resource requests.

7. Special Instructions:

- **GPS location of all accountable property (pumps, porta-tanks, sprinkler kits etc.) and report GPS coordinates to Situation Unit.**
- East REMS O-10918 and O-10919 assigned to East Operations.
- SOF2 James Chard is assigned to Divisions M and A/A.
- ARCH's Manuel & Brown, REAF Freeman assigned to all Divisions in Branch III.
- Division/Group Supervisors validate apportionment with Mark Courson at (805) 455-5073 between 0830-1100 hours.

8. Division/Group Communication Summary

Function	Channel	RX Frequency N/W	RX Tone/NAC	TX Frequency N/W	TX Tone/NAC	Mode
TACTICAL R5 T6	9	168.2375N		168.2375N		A
MEDICAL-CALCORD	15	156.0750N	156.7	156.0750N	156.7	A
AIR TO GROUND TAC	14	159.2700N	192.8	159.2700N	192.8	A
EMERGENCY GUARD	16	168.6250N		168.625N	110.9	A

9. Prepared By (Resource Unit Leader)	Approved By (Planning Section Chief)	Date	Time
MIKE FINNERTY	DAVE GERBOTH	09/21/2016	2200

Division/Group Assignment List (ICS 204 WF)

1. Incident Name:		3.	
SOBERANES		Branch: III	Division/Group: AA
2. Operational Period:			
Date/Time From: 09/22/2016 0700 THU	Date/Time To: 09/23/2016 0700 FRI		

4. Operations Personnel

EAST OPERATIONS CHIEF	KIT BAILEY (9/26)	**BRANCH DIRECTOR**	STEVE MURPHY (9/26)
DIVISION/GROUP SUPERVISOR	MATTHEW JAMES (10/3)	**AIR ATTACK SUPERVISOR**	MARK NUNEZ (10/4) GARY MONDAY (10/2)

5. Resources Assigned this Period

Strike Team / Task Force / Resource Designator	LWD	Leader	Number Persons	Drop Off PT./Time	Pick Up PT./Time
CRW1 LITTLE TUJUNGA IHC C-10184	09/24	OSCAR VARGAS	20	RANA/0700	RANA/1900
CRW2IA COBRAS 2 C-10214	09/27	ARTURO ZEPEDA	20	RANA/0700	RANA/1900
CRW2IA GE FORESTRY 7B C-10203	09/29	HUGO NIETO	20	RANA/0700	RANA/1900
ENG3 S/T 1620C E-10663	09/29	KURT M YEAROUT	27	RANA/0700	RANA/1900
SKG1 BREEZE BY FIRE 1 E-10618	09/28	CHAD SCOTT	2	RANA/0700	RANA/1900
WTS1 NORTHSTATE 324 E-10740	10/01	MAURICE RHODES	1	RANA/0700	RANA/1900
FEMP O-10847	09/28	JIM FREY	1	RANA/0700	RANA/1900
FEMP O-11281	10/03	JUSTIN MARTIN	1	RANA/0700	RANA/1900

6. Control Operations/Work Assignments:

- Hold, mop up and secure where safe to do so on containment lines within division.
- Coordinate and support adjacent divisions as needed with resource requests.

7. Special Instructions:

- **GPS location of all accountable property (pumps, porta-tanks, sprinkler kits etc.) and report GPS coordinates to Situation Unit.**
- East REMS O-10918 and O-10919 assigned to East Operations.
- SOF2 James Chard is assigned to Divisions M and A/A.
- ARCH's Manuel & Brown, REAF Freeman assigned to all Divisions in Branch III.
- Division/Group Supervisors validate apportionment with Mark Courson at (805) 455-5073 between 0830-1100 hours.

8. Division/Group Communication Summary

Function	Channel	RX Frequency N/W	RX Tone/NAC	TX Frequency N/W	TX Tone/NAC	Mode
TACTICAL R5 T4	8	166.5500N		166.5500N		A
MEDICAL-CALCORD	15	156.0750N	156.7	156.0750N	156.7	A
AIR TO GROUND TAC	14	159.2700N	192.8	159.2700N	192.8	A
EMERGENCY-GUARD	16	168.6250N		168.625N	110.9	A

9. Prepared By (Resource Unit Leader)	Approved By (Planning Section Chief)	Date	Time
MIKE FINNERTY	DAVE GERBOTH	09/21/2016	2200

Division/Group Assignment List (ICS 204 WF)

1. Incident Name:		3.	
SOBERANES		Branch: III	Division/Group: EAST SDG
2. Operational Period:			
Date/Time From: 09/22/2016 0700 THU	Date/Time To: 09/23/2016 0700 FRI		

4. Operations Personnel

EAST OPERATIONS CHIEF	KIT BAILEY (9/26)	**BRANCH DIRECTOR**	STEVE MURPHY (9/26)
DIVISION/GROUP SUPERVISOR	PATRICK BELL (9/26) JAMIE TRIPP (9/24) (T)	**AIR ATTACK SUPERVISOR**	MARK NUNEZ (10/4) GARY MONDAY (10/2)

5. Resources Assigned this Period

Strike Team / Task Force / Resource Designator	LWD	Leader	Number Persons	Drop Off PT./Time	Pick Up PT./Time
ENG3 S/T 2870C E-10745	10/03	THOMAS BAKER	22	RANA/0700	RANA/1900
ENG3 S/T 2329C E-10746	10/03	TODD SKRABAK	21	RANA/0700	RANA/1900
WTT2 DUST BUSTERS E-10134	09/29	KEN FOSTER	2	RANA/0700	RANA/1900
STPS O-10822	09/22	TK KENNEDY	1	RANA/0700	RANA/1900
TFLD O-11196	10/01	GEORGE CORREA	1	RANA/0700	RANA/1900
FOBS O-11014	09/27	CHRISTOPHER S LOOMIS	1	RANA/0700	RANA/1900
FOBS (T) O-11072	09/28	RACHAEL J HANSEN	1	RANA/0700	RANA/1900
FEMP O-11039	09/27	SHAUN DAVIS	1	RANA/0700	RANA/1900
FEMT O-11043	09/26	DAVID W WARD	1	RANA/0700	RANA/1900
SOF2 O-10910	09/23	STEVE HENSEL	1	RANA/0700	RANA/1900

6. Control Operations/Work Assignments:

- Continue to prep and secure structures for firing operations.
- Be prepared to implement structure defense plans as appropriate.

7. Special Instructions:

- **GPS location of all accountable property (pumps, porta-tanks, sprinkler kits etc.) and report GPS coordinates to Situation Unit.**
- East REMS O-10918 and O-10919 assigned to East Operations.
- ARCH's Manuel & Brown, REAF Freeman assigned to all Divisions in Branch III.
- Division/Group Supervisors validate apportionment with Mark Courson at (805) 455-5073 between 0830-1100 hours.

8. Division/Group Communication Summary

Function	Channel	RX Frequency N/W	RX Tone/NAC	TX Frequency N/W	TX Tone/NAC	Mode
TACTICAL VFIRE 25	10	154.2875N	156.7	154.2875N	156.7	A
MEDICAL-CALCORD	15	156.0750N	156.7	156.0750N	156.7	A
AIR TO GROUND TAC	14	159.2700N	192.8	159.2700N	192.8	A
EMERGENCY GUARD	16	168.6250N		168.625N	110.9	A

9. Prepared By (Resource Unit Leader)	Approved By (Planning Section Chief)	Date	Time
MIKE FINNERTY	DAVE GERBOTH	09/21/2016	2200

Division/Group Assignment List (ICS 204 WF)

1. Incident Name:		3.	
SOBERANES		Branch: III	Division/Group: TASSAJARA SDG
2. Operational Period:			
Date/Time From: 09/22/2016 0700 THU	Date/Time To: 09/23/2016 0700 FRI		

4. Operations Personnel

EAST OPERATIONS CHIEF	KIT BAILEY (9/26)	**BRANCH DIRECTOR**	STEVE MURPHY (9/26) PAUL JOHNSON (9/21) (T)
DIVISION/GROUP SUPERVISOR	TRENTON PRINS (10/3) BRANDON DETHLEFS (9/26) (T)	**AIR ATTACK SUPERVISOR**	MARK NUNEZ (10/4) GARY MONDAY (10/2)

5. Resources Assigned this Period

Strike Team / Task Force / Resource Designator	LWD	Leader	Number Persons	Drop Off PT./Time	Pick Up PT./Time
CRW1 ALPINE IHC C-10210	10/01	PAUL CERDA	21	RANA/0700	RANA/1900
ENG3 S/T 3660C E-10684	09/30	RAYMOND TORRES	27	RANA/0700	RANA/1900
ENG6 S/T 5008F E-10686	09/29	JAVIER LARA	18	RANA/0700	RANA/1900
ENG6 SWR 8460 E-10519	09/28	MARK RAKESTRAW	4	RANA/0700	RANA/1900
ENG6 LUR 8160 E-10723	10/01	KEITH A MAYER	3	RANA/0700	RANA/1900
SKG2 LET ER BUCK E-10054	09/29	STEVE LASSEN	1	RANA/0700	RANA/1900
TFLD O-11114	09/29	RANDY FOLAND	1	RANA/0700	RANA/1900
TFLD O-10713	09/27	ISAIAH FISCHER	1	RANA/0700	RANA/1900
TFLD O-10956	09/25	RYAN EDMONSON	1	RANA/0700	RANA/1900
TFLD(T) A-10067.2	09/24	BRAD CORBIN	1	RANA/0700	RANA/1900
THSP O-11175	09/30	BRIAN PISAREK	1	RANA/0700	RANA/1900
FOBS O-11014	09/27	CHRISTOPHER LOOMIS	1	RANA/0700	RANA/1900
FOBS(T) O-11072	09/28	RACHAEL HANSEN (T)	1	RANA/0700	RANA/1900
SOFR O-11148	09/28	RON LEMOS	1	RANA/0700	RANA/1900

8. Division/Group Communication Summary

Function	Channel	RX Frequency N/W	RX Tone/NAC	TX Frequency N/W	TX Tone/NAC	Mode
TACTICAL VFIRE 25	10	154.2875N	156.7	154.2875N	156.7	A
MEDICAL-CALCORD	15	156.0750N	156.7	156.0750N	156.7	A
AIR TO GROUND TAC	14	159.2700N	192.8	159.2700N	192.8	A
EMERGENCY-GUARD	16	168.6250N		168.625N	110.9	A

9. Prepared By (Resource Unit Leader)	Approved By (Planning Section Chief)	Date	Time
BOBBY CAHAL	DAVE GERBOTH	09/21/2016	1636

Division/Group Assignment List (ICS 204 WF)

1. Incident Name:		3.	
SOBERANES		Branch: III	Division/Group: TASSAJARA SDG
2. Operational Period:			
Date/Time From: 09/22/2016 0700 THU	Date/Time To: 09/23/2016 0700 FRI		

4. Operations Personnel

EAST OPERATIONS CHIEF	KIT BAILEY (9/26)	**BRANCH DIRECTOR**	STEVE MURPHY (9/26) PAUL JOHNSON (9/21) (T)
DIVISION/GROUP SUPERVISOR	TRENTON PRINS (10/3) BRANDON DETHLEFS (9/26) (T)	**AIR ATTACK SUPERVISOR**	MARK NUNEZ (10/4) GARY MONDAY (10/2)

5. Resources Assigned this Period

Strike Team / Task Force / Resource Designator	LWD	Leader	Number Persons	Drop Off PT./Time	Pick Up PT./Time

6. Control Operations/Work Assignments:

- Continue to prep and secure structures for firing operations.
- Be prepared to implement structure defense plans as appropriate.

7. Special Instructions:

- **GPS location of all accountable property (pumps, porta-tanks, sprinkler kits etc.) and report GPS coordinates to Situation Unit.**
- East REMS O-10918 and O-10919 assigned to East Operations.
- SOF2 James Chard is assigned to Divisions M and A/A.
- ARCH's Manuel & Brown, REAF Freeman assigned to all Divisions in Branch III.
- Division/Group Supervisors validate apportionment with Mark Courson at (805) 455-5073 between 0830-1100 hours.

8. Division/Group Communication Summary

Function	Channel	RX Frequency N/W	RX Tone/NAC	TX Frequency N/W	TX Tone/NAC	Mode
TACTICAL VFIRE 25	10	154.2875N	156.7	154.2875N	156.7	A
MEDICAL-CALCORD	15	156.0750N	156.7	156.0750N	156.7	A
AIR TO GROUND TAC	14	159.2700N	192.8	159.2700N	192.8	A
EMERGENCY-GUARD	16	168.6250N		168.625N	110.9	A

9. Prepared By (Resource Unit Leader)	Approved By (Planning Section Chief)	Date	Time
BOBBY CAHAL	DAVE GERBOTH	09/21/2016	1636

Division/Group Assignment List (ICS 204 WF)

1. Incident Name:		3.	
SOBERANES		Branch: IV	Division/Group: CC
2. Operational Period:			
Date/Time From: 09/22/2016 0700 THU	Date/Time To: 09/23/2016 0700 FRI		

4. Operations Personnel

EAST OPERATIONS CHIEF	KIT BAILEY (9/26)	**BRANCH DIRECTOR**	DAVE PEREIRA (9/26) MIKE TUCKER (9/26) (T)
DIVISION/GROUP SUPERVISOR	ANDY LANG (9/27) TROY BELL (9/25) (T)	**AIR ATTACK SUPERVISOR**	MARK NUNEZ (10/4) GARY R MONDAY (10/2)

5. Resources Assigned this Period

Strike Team / Task Force / Resource Designator	LWD	Leader	Number Persons	Drop Off PT./Time	Pick Up PT./Time
CRW1 LOS PADRES IHC C-10176	09/23	THOMAS WOODS	19	LIGGETT/0700	LIGGETT/1900
CRW1 SMITH RIVER IHC C-10188	09/24	DOUGLAS DENLINGER	20	LIGGETT/0700	LIGGETT/1900
CRW1 UKONOM IHC C-10196	09/29	KEITH SMITH	19	LIGGETT/0700	LIGGETT/1900
CRW1 VISTA GRANDE IHC C-10212	09/29	JESSE ESTRADA	18	LIGGETT/0700	LIGGETT/1900
CRW1 DEL ROSA IHC C-10185	09/24	NEIL GAMBOA	20	LIGGETT/0700	LIGGETT/1900
CRW2IA SIUSLAW C-10213	09/26	CHUCK CROSS	20	LIGGETT/0700	LIGGETT/1900
ENG3 S/T 4136C E-10773	10/04	KARL FOWLER	20	LIGGETT/0700	LIGGETT/1900
ENG6 S/T 4065F E-10685	09/29	STEVE KOVACS	18	LIGGETT/0700	LIGGETT/1900
DOZ2 LPF #4 E-10574	09/25	DEAN POTTER	2	LIGGETT/0700	LIGGETT/1900
SKG1 SPENCER LOGGING E-10619	10/01	KURT SPENCER	1	LIGGETT/0700	LIGGETT/1900
SKG2 RIM ROCK E-10053	10/02	TROY RIGEL	3	LIGGETT/0700	LIGGETT/1900
WTT1 OES 22 E-10756	10/03	GUY HOPES	2	LIGGETT/0700	LIGGETT/1900
TFLD O-11259	10/02	SEAN O WISHART	1	LIGGETT/0700	LIGGETT/1900
HEQB O-11112	10/02	RYDER JONES	1	LIGGETT/0700	LIGGETT/1900
HEQB O-10977	10/03	FRANK LEE	1	LIGGETT/0700	LIGGETT/1900
HEQB (T) O-10328	10/08	THOMAS KROCK	1	LIGGETT/0700	LIGGETT/1900
FIRB O-11026	09/26	RICK COWELL	1	LIGGETT/0700	LIGGETT/1900
FOBS O-10859	09/28	RYAN WEBSTER	1	LIGGETT/0700	LIGGETT/1900
FOBS (T) O-10858	09/25	BRIAN TOROSIAN	1	LIGGETT/0700	LIGGETT/1900
FEMP O-10921	09/30	RYAN VALLELUNGA	1	LIGGETT/0700	LIGGETT/1900

8. Division/Group Communication Summary

Function	Channel	RX Frequency N/W	RX Tone/NAC	TX Frequency N/W	TX Tone/NAC	Mode
TACTICAL VTAC 11	12	151.1375N	156.7	151.1375N	156.7	A
MEDICAL-CALCORD	15	156.0750N	156.7	156.0750N	156.7	A
AIR TO GROUND TAC	14	159.2700N	192.8	159.2700N	192.8	A
EMERGENCY-GUARD	16	168.6250N		168.625N	110.9	A

9. Prepared By (Resource Unit Leader)	Approved By (Planning Section Chief)	Date	Time
MIKE VETTI	DAVE GERBOTH	09/21/2016	2200

Division/Group Assignment List (ICS 204 WF)

1. Incident Name:		3.	
SOBERANES		Branch: IV	Division/Group: CC
2. Operational Period:			
Date/Time From: 09/22/2016 0700 THU	Date/Time To: 09/23/2016 0700 FRI		

4. Operations Personnel

EAST OPERATIONS CHIEF	KIT BAILEY (9/26)	**BRANCH DIRECTOR**	DAVE PEREIRA (9/26) MIKE TUCKER (9/26) (T)
DIVISION/GROUP SUPERVISOR	ANDY LANG (9/27) TROY BELL (9/25) (T)	**AIR ATTACK SUPERVISOR**	MARK NUNEZ (10/4) GARY R MONDAY (10/2)

5. Resources Assigned this Period

Strike Team / Task Force / Resource Designator	LWD	Leader	Number Persons	Drop Off PT./Time	Pick Up PT./Time
FEMP O-10712	09/26	DAVID CRADDOCK	1	LIGGETT/0700	LIGGETT/1900
FEMP O-11286	10/03	MATTHEW DEPOLO	1	LIGGETT/0700	LIGGETT/1900
FEMT O-10922	09/29	RICK PARKER	1	LIGGETT/0700	LIGGETT/1900
SOF2 O-10868	09/22	GUY CHAMNESS	1	LIGGETT/0700	LIGGETT/1900
REAF O-11229	10/03	CLIFF PIPER	1	LIGGETT/0700	LIGGETT/1900
REAF O-11147	10/02	ALICIA BONSKOWSKI	1	LIGGETT/0700	LIGGETT/1900

6. Control Operations/Work Assignments:

- Coordinate with East Operations on the need to continue firing operations along indirect containment lines.
- Patrol, mop up and secure containment lines within division where safe to do so.

7. Special Instructions:

- **GPS location of all accountable property (pumps, porta-tanks, sprinkler kits etc.) and report GPS coordinates to Situation Unit.**
- East REMS O-10918 and O-10919 assigned to East Operations,
- SOF2 Guy Chamness is assigned to Division CC and Arroyo Seco SDG.
- ARCH Anne Brown and REAF Alicia Bonskowski are assigned to Branch IV.
- Division/Group Supervisors validate apportionment with Mark Courson at (805) 455-5073 between 0830-1100 hours.

8. Division/Group Communication Summary

Function	Channel	RX Frequency N/W	RX Tone/NAC	TX Frequency N/W	TX Tone/NAC	Mode
TACTICAL VTAC 11	12	151.1375N	156.7	151.1375N	156.7	A
MEDICAL-CALCORD	15	156.0750N	156.7	156.0750N	156.7	A
AIR TO GROUND TAC	14	159.2700N	192.8	159.2700N	192.8	A
EMERGENCY-GUARD	16	168.6250N		168.625N	110.9	A

9. Prepared By (Resource Unit Leader)	Approved By (Planning Section Chief)	Date	Time
MIKE VETTI	DAVE GERBOTH	09/21/2016	2200

Division/Group Assignment List (ICS 204 WF)

1. Incident Name:		3.	
SOBERANES		Branch: IV	Division/Group: GG
2. Operational Period:			
Date/Time From: 09/22/2016 0700 THU	Date/Time To: 09/23/2016 0700 FRI		

4. Operations Personnel

EAST OPERATIONS CHIEF	KIT BAILEY (9/26)	**BRANCH DIRECTOR**	DAVE PEREIRA (9/26) MIKE TUCKER (9/26) (T)
DIVISION/GROUP SUPERVISOR	NICK BUNCH (9/26) SARAH BUSH (9/23) (T)	**AIR ATTACK SUPERVISOR**	MARK NUNEZ (10/4) GARY MONDAY (10/2)

5. Resources Assigned this Period

Strike Team / Task Force / Resource Designator	LWD	Leader	Number Persons	Drop Off PT./Time	Pick Up PT./Time
DOZ2 MOOSIOS E-10452 **SEE CHECK-IN 4 LWD**		LOUIS MOOSIOS	2	LIGGETT/0700	LIGGETT/1900
TFLD C-10202.1	09/29	JONAH GLADNEY	1	LIGGETT/0700	LIGGETT/1900
HEQB O-11198	10/02	MICHAEL LESLIE	1	LIGGETT/0700	LIGGETT/1900
HEQB(T) O-11006	09/25	ADAM CRAWFORD	1	LIGGETT/0700	LIGGETT/1900
FOBS O-11180	10/01	CHARLES BRICKEY	1	LIGGETT/0700	LIGGETT/1900
FOBS (T) O-11271	10/02	DANIEL M NUNEZ	1	LIGGETT/0700	LIGGETT/1900
FEMP O-11186	09/30	RYAN SCHLEIGER	1	LIGGETT/0700	LIGGETT/1900
FEMT O-11270	10/02	SCOTT BLANDFORD	1	LIGGETT/0700	LIGGETT/1900
SOF2 O-11085	09/30	ROBERT A HICKOK	1	LIGGETT/0700	LIGGETT/1900

6. Control Operations/Work Assignments:

- Monitor fire spread in relation to values at risk within the Division.
- Notify Operations of any needs to begin firing operations on indirect containment lines.

7. Special Instructions:

- **GPS location of all accountable property (pumps, porta-tanks, sprinkler kits etc.) and report GPS coordinates to Situation Unit.**
- East REMS O-10918 and O-10919 assigned to East Operations.
- REAF's Bonskowski & Brown are assigned to Branch IV.
- Division/Group Supervisors validate apportionment with Mark Courson at (805) 455-5073 between 0830-1100 hours.

8. Division/Group Communication Summary

Function	Channel	RX Frequency N/W	RX Tone/NAC	TX Frequency N/W	TX Tone/NAC	Mode
TACTICAL R5 T4	8	166.5500N		166.5500N		A
MEDICALMEDICAL-	15	156.0750N	156.7	156.0750N	156.7	A
AIR TO GROUND TAC	14	159.2700N	192.8	159.2700N	192.8	A
EMERGENCY	16	168.6250N		168.625N	110.9	A

9. Prepared By (Resource Unit Leader)	Approved By (Planning Section Chief)	Date	Time
MIKE VETTI	DAVE GERBOTH	09/21/2016	2200

Division/Group Assignment List (ICS 204 WF)

1. Incident Name:	3.	
SOBERANES	**Branch:** IV	**Division/Group:** II / CONTINGENCY

2. Operational Period:

Date/Time From:	Date/Time To:
09/22/2016 0700 THU	09/23/2016 0700 FRI

4. Operations Personnel

EAST OPERATIONS CHIEF	KIT BAILEY (9/26)	**BRANCH DIRECTOR**	DAVE PEREIRA (9/26) MIKE TUCKER (9/26) (T)
DIVISION/GROUP SUPERVISOR	ROBBIE BENOIT (10/3) GEOFF SCHULTZ (9/28)	**AIR ATTACK SUPERVISOR**	MARK NUNEZ (10/4) GARY MONDAY (10/2)

5. Resources Assigned this Period

Strike Team / Task Force / Resource Designator	LWD	Leader	Number Persons	Drop Off PT./Time	Pick Up PT./Time
CRW2IA SRV 12 C-10204	09/29	ARMANDO MENDOZA	20	LIGGETT/0700	LIGGETT/1900
CRW2IA ZUNI AGENCY #2 C-10217	10/04	CARMEN GOSEYUN	20	LIGGETT/0700	LIGGETT/1900
ENG6 AR E651 E-10520	09/22	DUSTIN APPLETON	3	LIGGETT/0700	LIGGETT/1900
ENG6 TULE RIVER E694 E-10523	09/28	WILLIAM MCDARMENT JR	4	LIGGETT/0700	LIGGETT/1900
ENG6 MTR 5161 E-10530	09/29	DENNIS BARCUS	4	LIGGETT/0700	LIGGETT/1900
DOZ2 S/T 1653L E-10584	09/25	GREG FRYER	3	LIGGETT/0700	LIGGETT/1900
SKG1 SOFT TRACK 561 E-10615	09/29	JARED COVEY	1	LIGGETT/0700	LIGGETT/1900
WTT2 INF 21 E-10023	09/29	GAVIN MITCHELL	2	LIGGETT/0700	LIGGETT/1900
CHIP GREENOUS E-10088	09/25	NICK DROGOWSKI	2	LIGGETT/0700	LIGGETT/1900
TFLD O-10760	09/26	DON SHOEMAKER	1	LIGGETT/0700	LIGGETT/1900
FOBS O-11233	10/01	DAVID CELAYA	1	LIGGETT/0700	LIGGETT/1900
FOBS O-11234	10/01	KENNETH VAN WIG	1	LIGGETT/0700	LIGGETT/1900
FEMP O-11280	10/03	TONY GIACOMINI	1	LIGGETT/0700	LIGGETT/1900
FEMP O-11287	10/03	DAVE WOODS	1	LIGGETT/0700	LIGGETT/1900
SOF2 O-11082	09/29	BOB GREENFIELD	1	LIGGETT/0700	LIGGETT/1900

6. Control Operations/Work Assignments:

- Continue to implement the contingency line in Branch VI.

8. Division/Group Communication Summary

Function	Channel	RX Frequency N/W	RX Tone/NAC	TX Frequency N/W	TX Tone/NAC	Mode
TACTICAL R5 T6	9	168.2375N		168.2375N		A
MEDICAL CALCORD	15	156.0750N	156.7	156.0750N	156.7	A
AIR TO GROUND TAC	14	159.2700N	192.8	159.2700N	192.8	A
EMERGENCY GUARD	16	168.6250N		168.6250N	110.9	A

9. Prepared By (Resource Unit Leader)	Approved By (Planning Section Chief)	Date	Time
MIKE VETTI	DAVE GERBOTH	09/21/2016	2200

Division/Group Assignment List (ICS 204 WF)

1. Incident Name:		3.	
SOBERANES		Branch: IV	Division/Group: II / CONTINGENCY
2. Operational Period:			
Date/Time From: 09/22/2016 0700 THU	Date/Time To: 09/23/2016 0700 FRI		

4. Operations Personnel

EAST OPERATIONS CHIEF	KIT BAILEY (9/26)	**BRANCH DIRECTOR**	DAVE PEREIRA (9/26) MIKE TUCKER (9/26) (T)
DIVISION/GROUP SUPERVISOR	ROBBIE BENOIT (10/3) GEOFF SCHULTZ (9/28)	**AIR ATTACK SUPERVISOR**	MARK NUNEZ (10/4) GARY MONDAY (10/2)

7. Special Instructions:

- **GPS location of all accountable property (pumps, porta-tanks, sprinkler kits etc.) and report GPS coordinates to Situation Unit.**
- East REMS O-10918 and O-10919 assigned to East Operations.
- ARCH Anne Brown and REAF Alicia Bonskowski are assigned to Branch IV.
- Division/Group Supervisors validate apportionment with Mark Courson at (805) 455-5073 between 0830-1100 hours.

8. Division/Group Communication Summary

Function	Channel	RX Frequency N/W	RX Tone/NAC	TX Frequency N/W	TX Tone/NAC	Mode
TACTICAL R5 T6	9	168.2375N		168.2375N		A
MEDICAL CALCORD	15	156.0750N	156.7	156.0750N	156.7	A
AIR TO GROUND TAC	14	159.2700N	192.8	159.2700N	192.8	A
EMERGENCY GUARD	16	168.6250N		168.6250N	110.9	A

9. Prepared By (Resource Unit Leader)	Approved By (Planning Section Chief)	Date	Time
MIKE VETTI	DAVE GERBOTH	09/21/2016	2200

Division/Group Assignment List (ICS 204 WF)

1. Incident Name:		3.	
SOBERANES		Branch: IV	Division/Group: ARROYO SECO SDG
2. Operational Period:			
Date/Time From: 09/22/2016 0700 THU	Date/Time To: 09/23/2016 0700 FRI		

4. Operations Personnel

EAST OPERATIONS CHIEF	KIT BAILEY (9/26)	**BRANCH DIRECTOR**	DAVE PEREIRA (9/26) MIKE TUCKER (9/26) (T)
DIVISION/GROUP SUPERVISOR	BRUCE STEINBERG (9/30) BRUCE JACKSON (9/30) (T)	**AIR ATTACK SUPERVISOR**	MARK NUNEZ (10/4) GARY MONDAY (10/2)

5. Resources Assigned this Period

Strike Team / Task Force / Resource Designator	LWD	Leader	Number Persons	Drop Off PT./Time	Pick Up PT./Time
CRW2IA GE FORESTRY 7C C-10218	10/04	TOVAR ARMANDO	20	LIGGETT/0700	LIGGETT/1900
CRW2IA GE FORESTRY 8B C-10221	10/04	ESTEBAN GONZALEZ	20	LIGGETT/0700	LIGGETT/1900
ENG3 S/T 4660C E-10571	09/25	BRYAN ROSENOW	27	LIGGETT/0700	LIGGETT/1900
ENG3 S/T 4104C E-10772	10/04	JIM SMITH	19	LIGGETT/0700	LIGGETT/1900
ENG3 ANF 32 E-10561	09/24	SEAN ALLEN BESWICK	5	LIGGETT/0700	LIGGETT/1900
ENG3 CNF 32 E-10563	09/25	ADAM MAGGS	5	LIGGETT/0700	LIGGETT/1900
ENG3 CNF 348 E-10564	09/25	GILES MCGERVEY	5	LIGGETT/0700	LIGGETT/1900
ENG3 CNF 29 E-10565	09/25	DAVE CRONKHITE	5	LIGGETT/0700	LIGGETT/1900
ENG3 LPF 319 E-10652	09/29	JAMES HUGHES	5	LIGGETT/0700	LIGGETT/1900
ENG3 ANF 19 E-10572	09/25	RAMON CHAVEZ	5	LIGGETT/0700	LIGGETT/1900
ENG6 LKR 84 E-10524	09/30	REX HAMBLY	2	LIGGETT/0700	LIGGETT/1900
ENG6 E3144 E-10547	09/23	JAMIE JALVING	3	LIGGETT/0700	LIGGETT/1900
ENG6 CAPSTONE E-10548	09/23	PATRICK WILLIAMS	3	LIGGETT/0700	LIGGETT/1900
WTT1 OES 31 E-10759	10/04	HEATH KRUG	2	LIGGETT/0700	LIGGETT/1900
WTT2 OES 42 E-10758	10/04	ROB PENN	2	LIGGETT/0700	LIGGETT/1900
TFLD O-11000	09/25	TIM WILSON	1	LIGGETT/0700	LIGGETT/1900
TFLD(T) O-10958	09/25	CRAIG BUNCE	1	LIGGETT/0700	LIGGETT/1900
FEMP O-11284	10/03	PATRICK D DOTSON	1	LIGGETT/0700	LIGGETT/1900
FEMT E-10536.	09/24	CHRIS WADE	1	LIGGETT/0700	LIGGETT/1900

8. Division/Group Communication Summary

Function	Channel	RX Frequency N/W	RX Tone/NAC	TX Frequency N/W	TX Tone/NAC	Mode
TACTICAL NIFC T7	7	168.2500N		168.2500N		A
MEDICAL-CALCORD	15	156.0750N	156.7	156.0750N	156.7	A
AIR TO GROUND TAC	14	159.2700N	192.8	159.2700N	192.8	A
EMERGENCY-GUARD	16	168.6250N		168.625N	110.9	A

9. Prepared By (Resource Unit Leader)	Approved By (Planning Section Chief)	Date	Time
MIKE VETTI	DAVE GERBOTH	09/21/2016	2200

Division/Group Assignment List (ICS 204 WF)

1. Incident Name:		3.	
SOBERANES		Branch: IV	Division/Group: ARROYO SECO SDG
2. Operational Period:			
Date/Time From: 09/22/2016 0700 THU	Date/Time To: 09/23/2016 0700 FRI		

4. Operations Personnel

EAST OPERATIONS CHIEF	KIT BAILEY (9/26)	**BRANCH DIRECTOR**	DAVE PEREIRA (9/26) MIKE TUCKER (9/26) (T)
DIVISION/GROUP SUPERVISOR	BRUCE STEINBERG (9/30) BRUCE JACKSON (9/30) (T)	**AIR ATTACK SUPERVISOR**	MARK NUNEZ (10/4) GARY MONDAY (10/2)

6. Control Operations/Work Assignments:

- Continue to prep and secure structures for firing operations.
- Be prepared to support structure defense plans as appropriate.

7. Special Instructions:

- **GPS location of all accountable property (pumps, porta-tanks, sprinkler kits etc.) and report GPS coordinates to Situation Unit.**
- East REMS O-10918 and O-10919 assigned to East Operations
- SOF2 Guy Chamness will be assigned to both divisions CC and Arroyo Seco SDG
- ARCH Anne Brown and REAF Alicia Bonskowski are assigned to Branch IV.
- Division/Group Supervisors validate apportionment with Mark Courson at (805) 455-5073 between 0830-1100 hours.

8. Division/Group Communication Summary

Function	Channel	RX Frequency N/W	RX Tone/NAC	TX Frequency N/W	TX Tone/NAC	Mode
TACTICAL NIFC T7	7	168.2500N		168.2500N		A
MEDICAL-CALCORD	15	156.0750N	156.7	156.0750N	156.7	A
AIR TO GROUND TAC	14	159.2700N	192.8	159.2700N	192.8	A
EMERGENCY-GUARD	16	168.6250N		168.625N	110.9	A

9. Prepared By (Resource Unit Leader)	Approved By (Planning Section Chief)	Date	Time
MIKE VETTI	DAVE GERBOTH	09/21/2016	2200

Division/Group Assignment List (ICS 204 WF)

1. Incident Name:		3.	
SOBERANES		Branch:	Division/Group: **EAST AERIAL FIRING**
2. Operational Period:			
Date/Time From: 09/22/2016 0700 THU	Date/Time To: 09/23/2016 0700 FRI		

4. Operations Personnel

EAST OPERATIONS CHIEF	KIT BAILEY (9/26)	**BRANCH DIRECTOR**	
DIVISION/GROUP SUPERVISOR	JOE SUAREZ (9/28)	**AIR ATTACK SUPERVISOR**	MARK NUNEZ (10/4) GARY MONDAY (10/2)

5. Resources Assigned this Period

Strike Team / Task Force / Resource Designator	LWD	Leader	Number Persons	Drop Off PT./Time	Pick Up PT./Time

6. Control Operations/Work Assignments:

- Coordinate aerial firing operations directly with East Operations and associated divisions.

7. Special Instructions:

- **GPS location of all accountable property (pumps, porta-tanks, sprikler kits etc.) and report GPS coordinates to Situation Unit.**
- East Rems O-10918 and O-10919 assigned to East Operations.
- Division/Group Supervisors validate apportionment with Mark Courson at (805) 455-5073 between 0830-1100 hours.

8. Division/Group Communication Summary

Function	Channel	RX Frequency N/W	RX Tone/NAC	TX Frequency N/W	TX Tone/NAC	Mode
TACTICAL CDF T1	11	151.2575N	192.8	151.2575N	192.8	A
MEDICAL-CALCORD	15	156.0750N	156.7	156.0750N	156.7	A
AIR TO GROUND TAC	14	159.2700N	192.8	159.2700N	192.8	A
EMERGENCY-GUARD	16	168.6250N		168.6250N	110.9	A

9. Prepared By (Resource Unit Leader)	Approved By (Planning Section Chief)	Date	Time
MIKE VETTI	DAVE GERBOTH	09/21/2016	2200

Division/Group Assignment List (ICS 204 WF)

1. Incident Name:		3.	
SOBERANES		Branch:	Division/Group: TORO STAGING
2. Operational Period:			
Date/Time From: 09/22/2016 0700 THU	Date/Time To: 09/23/2016 0700 FRI		

4. Operations Personnel

EAST OPERATIONS CHIEF	KIT BAILEY (9/26)	**AIR ATTACK SUPERVISOR**	MARK NUNEZ (10/4) GARY MONDAY (10/2)
STAGING MANAGER	ROBIN ACE (9/28)		

5. Resources Assigned this Period

Strike Team / Task Force / Resource Designator	LWD	Leader	Number Persons	Drop Off PT./Time	Pick Up PT./Time

6. Control Operations/Work Assignments:

- Maintain 5 minute readiness.
- Monitor radio traffic and maintain availability by cell phone.
- Report directly to Planning OPS.

7. Special Instructions:

- Report directly to Planning Ops.

8. Division/Group Communication Summary

Function	Channel	RX Frequency N/W	RX Tone/NAC	TX Frequency N/W	TX Tone/NAC	Mode
COMMAND	2	167.1500N		172.1375N	136.5	A
MEDICAL CALCORD	15	156.0750N	156.7	156.0750N	156.7	A
EMERGENCY GUARD	16	168.6250N		168.6250N	110.9	A

9. Prepared By (Resource Unit Leader)	Approved By (Planning Section Chief)	Date	Time
MIKE VETTI	DAVE GERBOTH	09/21/2016	2200

Division/Group Assignment List (ICS 204 WF)

1. Incident Name:	3.	
SOBERANES	Branch: VII	Division/Group: N / UU

2. Operational Period:

Date/Time From:	Date/Time To:
09/22/2016 0700 THU	09/23/2016 0700 FRI

4. Operations Personnel

WEST OPERATIONS CHIEF	PAT TITUS (9/26) KYLE JACOBSON (9/24) (T)	**BRANCH DIRECTOR**	ROBERT BERTOLINA (9/26) BELINDA J PLUMMER (T)
DIVISION/GROUP SUPERVISOR	RALPH SWEENEY (10/1) HUNTER BELL(T) (9/30) (T)	**AIR ATTACK SUPERVISOR**	MARK NUNEZ (10/4) GARY MONDAY (10/2)

5. Resources Assigned this Period

Strike Team / Task Force / Resource Designator	LWD	Leader	Number Persons	Drop Off PT./Time	Pick Up PT./Time
CRW2 PIMA 1 C-10208	09/29	JUSTIN MICHAEL WEDO	20	MOLERA/0600	MOLERA/1800
ENG6 S/T 5220F E-10598	09/26	BRANDON SMITH	17	MOLERA/0600	MOLERA/1800
ENG3 S/T 4078C E-10770	10/04	JOHN P JOHNSTON	18	MOLERA/0600	MOLERA/1800
ENG6 PATROL 11 E-10724	10/01	GENE HICKS	2	MOLERA/0600	MOLERA/1800
ENG6 NM YABOY 805 E-10250	09/24	BRETT BOWER	3	MOLERA/0600	MOLERA/1800
ENG6 NM PINO 1 E-10260	09/24	DARIN PINO	3	MOLERA/0600	MOLERA/1800
ENG6 NM J3 CONTRACTING #8 E-10283	10/01	REID BARNEY	3	MOLERA/0600	MOLERA/1800
GRADER VMS 2 E-10623	09/27	VICTOR MUZYKA	1	MOLERA/0600	MOLERA/1800
WTT2 CNF 245 E-10626	09/28	MACHO ROSA	2	MOLERA/0600	MOLERA/1800
WTT2 BDF 232 E-10627	09/28	RAMON HERRERA	2	MOLERA/0600	MOLERA/1800
WTS2 DUST BUSTERS E-10476	10/01	BRIAN SCOTT	1	MOLERA/0600	MOLERA/1800
WTS2 HERTZIG E-10457	10/01	ARTIE TRESSLER	1	MOLERA/0600	MOLERA/1800
WTS2 HERTZIG E-10516	09/29	RODGER FADDIS	1	MOLERA/0600	MOLERA/1800
WTS2 DUST BUSTERS E-10161	09/27	FRANKIE LOPEZ	1	MOLERA/0600	MOLERA/1800
WTS2 DOC'S E-10129	09/28	JOE VAINE	1	MOLERA/0600	MOLERA/1800
WTS2 HERTZIG E-10517	10/02	JOHN HERTZIG	1	MOLERA/0600	MOLERA/1800
HEQB O-10978	09/26	JESSE MCKILLOP	1	MOLERA/0600	MOLERA/1800
TFLD O-11203	10/02	NICOLAS ADAMSON	1	MOLERA/0600	MOLERA/1800
TFLD O-10963	09/26	PAUL MANDOLINI	1	MOLERA/0600	MOLERA/1800
HECM O-10709	10/07	CHESTER WARFEL	1	MOLERA/0600	MOLERA/1800

8. Division/Group Communication Summary

Function	Channel	RX Frequency N/W	RX Tone/NAC	TX Frequency N/W	TX Tone/NAC	Mode
TACTICAL NIFC T2	6	168.2000N		168.2000N		A
MEDICAL CALCORD	15	156.0750N	156.7	156.0750N	156.7	A
AIR TO GROUND TAC	14	159.2700N	192.8	159.2700N	192.8	A
EMERGENCY GUARD	16	168.6250N		168.6250N	110.9	A

9. Prepared By (Resource Unit Leader)	Approved By (Planning Section Chief)	Date	Time
JEREMY CAMACHO	DAVE GERBOTH	09/21/2016	2200

Division/Group Assignment List (ICS 204 WF)

1. Incident Name:	3.	
SOBERANES	Branch: VII	Division/Group: N / UU
2. Operational Period:		
Date/Time From: 09/22/2016 0700 THU	Date/Time To: 09/23/2016 0700 FRI	

4. Operations Personnel

WEST OPERATIONS CHIEF	PAT TITUS (9/26) KYLE JACOBSON (9/24) (T)	**BRANCH DIRECTOR**	ROBERT BERTOLINA (9/26) BELINDA J PLUMMER (T)
DIVISION/GROUP SUPERVISOR	RALPH SWEENEY (10/1) HUNTER BELL(T) (9/30) (T)	**AIR ATTACK SUPERVISOR**	MARK NUNEZ (10/4) GARY MONDAY (10/2)

5. Resources Assigned this Period

Strike Team / Task Force / Resource Designator	LWD	Leader	Number Persons	Drop Off PT./Time	Pick Up PT./Time
HECM O-10883	09/26	MICHAEL BROCKMAN	1	MOLERA/0600	MOLERA/1800
HECM O-10970	09/30	SHAWN DONNELLY	1	MOLERA/0600	MOLERA/1800
FALMC VOLCANO CREEK O-11132	09/29	CHRIS BLAIR	2	MOLERA/0600	MOLERA/1800
FALMC GONZALEZ O-11131	09/29	JESSE GONZALEZ	2	MOLERA/0600	MOLERA/1800
ROAD GUARD O-11094	09/29	JERRY GREEN (10/1)	1	MOLERA/0600	MOLERA/1800
ROAD GUARD O-11124	09/29	ANDREA WARRICK (9/29)	1	MOLERA/0600	MOLERA/1800
ROAD GUARD O-11093	09/29	JASON HARVEY (9/30)	1	MOLERA/0600	MOLERA/1800
ROAD GUARD O-11125	09/29	COLTON GABRIELSON (9/29)	1	MOLERA/0600	MOLERA/1800
FEMT E-10538.1	09/25	TIFFANY REID	1	MOLERA/0600	MOLERA/1800
FEMP O-11152	09/30	JOHN WARRICK	1	MOLERA/0600	MOLERA/1800
FEMP O-11187	09/30	TIM ODEBRALSKI	1	MOLERA/0600	MOLERA/1800
FEMP O-11283	10/03	DAVID WILLIAMS	1	MOLERA/0600	MOLERA/1800
SOFR O-10869	09/23	TERRY GARNER	1	MOLERA/0600	MOLERA/1800
REAF O-11149	10/02	STACY MANSON	1	MOLERA/0600	MOLERA/1800
ARCH O-11013	09/27	JOSHUA MASSEY	1	MOLERA/0600	MOLERA/1800

6. Control Operations/Work Assignments:

- Patrol, hold, mop up and secure where safe to do so along Coast Ridge Road.

7. Special Instructions:

8. Division/Group Communication Summary

Function	Channel	RX Frequency N/W	RX Tone/NAC	TX Frequency N/W	TX Tone/NAC	Mode
TACTICAL NIFC T2	6	168.2000N		168.2000N		A
MEDICAL CALCORD	15	156.0750N	156.7	156.0750N	156.7	A
AIR TO GROUND TAC	14	159.2700N	192.8	159.2700N	192.8	A
EMERGENCY GUARD	16	168.6250N		168.6250N	110.9	A

9. Prepared By (Resource Unit Leader)	Approved By (Planning Section Chief)	Date	Time
JEREMY CAMACHO	DAVE GERBOTH	09/21/2016	2200

Division/Group Assignment List (ICS 204 WF)

1. Incident Name:		3.	
SOBERANES		Branch: VII	Division/Group: N / UU
2. Operational Period:			
Date/Time From: 09/22/2016 0700 THU	Date/Time To: 09/23/2016 0700 FRI		

4. Operations Personnel

WEST OPERATIONS CHIEF	PAT TITUS (9/26) KYLE JACOBSON (9/24) (T)	**BRANCH DIRECTOR**	ROBERT BERTOLINA (9/26) BELINDA J PLUMMER (T)
DIVISION/GROUP SUPERVISOR	RALPH SWEENEY (10/1) HUNTER BELL(T) (9/30) (T)	**AIR ATTACK SUPERVISOR**	MARK NUNEZ (10/4) GARY MONDAY (10/2)

7. Special Instructions:

- **GPS location of all accountable property (pumps, porta-tanks, sprinkler kits etc.) and report GPS coordinates to Situation Unit.**
- West REMS O-10871 assigned to West Operations.
- ARCH Robert Weaver and REAFS David Bates, Dylan McCoy, Matt Daigle & Michael Borowski assigned to Repair Branch.
- Division/Group Supervisors validate apportionment with Dave Dukart at (805) 698-2541 between 0830-1100 hours.

8. Division/Group Communication Summary

Function	Channel	RX Frequency N/W	RX Tone/NAC	TX Frequency N/W	TX Tone/NAC	Mode
TACTICAL NIFC T2	6	168.2000N		168.2000N		A
MEDICAL CALCORD	15	156.0750N	156.7	156.0750N	156.7	A
AIR TO GROUND TAC	14	159.2700N	192.8	159.2700N	192.8	A
EMERGENCY GUARD	16	168.6250N		168.6250N	110.9	A

9. Prepared By (Resource Unit Leader)	Approved By (Planning Section Chief)	Date	Time
JEREMY CAMACHO	DAVE GERBOTH	09/21/2016	2200

Division/Group Assignment List (ICS 204 WF)

1. Incident Name:		3.	
SOBERANES		Branch: VII	Division/Group: PP
2. Operational Period:			
Date/Time From: 09/22/2016 0700 THU	Date/Time To: 09/23/2016 0700 FRI		

4. Operations Personnel

OPERATIONS CHIEF	PAT TITUS (9/26)	**BRANCH DIRECTOR**	ROBERT BERTOLINA (9/26) BELINDA PLUMMER (9/26) (T)
DIVISION/GROUP SUPERVISOR		**AIR ATTACK SUPERVISOR**	TONY DUPREY (9/20) GARY MONDAY (10/02)

5. Resources Assigned this Period

Strike Team / Task Force / Resource Designator	LWD	Leader	Number Persons	Drop Off PT./Time	Pick Up PT./Time

6. Control Operations/Work Assignments:

7. Special Instructions:

- **GPS location of all accountable property (pumps, porta-tanks, sprinkler kits, etc.) and report GPS coordinates to Situation Unit.**
- West REMS O-10871 assigned to West Operations.
- ARCH Robert Weaver and REAFS David Bates, Dylan McCoy, Matt Daigle & Michael Borowski assigned to Repair Branch.
- Division/Group Supervisors validate apportionment with Dave Dukart at (805) 698-2541 between 0830-1100 hours.

8. Division/Group Communication Summary

Function	Channel	RX Frequency N/W	RX Tone/NAC	TX Frequency N/W	TX Tone/NAC	Mode
TACTICAL CDF T1	11	151.2575N	192.8	151.2575N	192.8	A
MEDICAL CALCORD	15	156.0750N	156.7	156.0750N	156.7	A
AIR TO GROUND TAC	14	159.2700N	192.8	159.2700N	192.8	A
EMERGENCY GUARD	16	168.6250N		168.625N	110.9	A

9. Prepared By (Resource Unit Leader)	Approved By (Planning Section Chief)	Date	Time
BOBBY CAHAL	DAVE GERBOTH	09/21/2016	1636

Division/Group Assignment List (ICS 204 WF)

1. Incident Name:		3.	
SOBERANES		Branch: VII	Division/Group: SS
2. Operational Period:			
Date/Time From: 09/22/2016 0700 THU	Date/Time To: 09/23/2016 0700 FRI		

4. Operations Personnel

OPERATIONS CHIEF	PAT TITUS (9/26) KYLE JACOBSON (9/24) (T)	**BRANCH DIRECTOR**	ROBERT BERTOLINA (9/26) BELINDA J PLUMMER (T)
DIVISION/GROUP SUPERVISOR	MARK MOTT (9/12)	**AIR ATTACK SUPERVISOR**	MARK NUNEZ (10/4) GARY MONDAY (10/2)

5. Resources Assigned this Period

Strike Team / Task Force / Resource Designator	LWD	Leader	Number Persons	Drop Off PT./Time	Pick Up PT./Time
CRW1 ARROYO GRANDE IHC C-10197	09/29	MICHAEL HICKEY	20	MOLERA/0600	MOLERA/1800
CRW1 PALOMAR IHC C-10211	09/29	STAN HILL	19	MOLERA/0600	MOLERA/1800
ENG6 PATROL 91 E-10597	09/26	BEN HAUSER	2	MOLERA/0600	MOLERA/1800
WTT2 STF 42 E-10585	09/26	JON CROWE	2	MOLERA/0600	MOLERA/1800
FEMP O-10853	09/26	ERIC SCHROTH	1	MOLERA/0600	MOLERA/1800
FEMP O-11279	10/03	CHRIS CINCOTTA	1	MOLERA/0600	MOLERA/1800
SOF2 O-11105	09/29	HOWARD MCGUIRE	1	MOLERA/0600	MOLERA/1800

6. Control Operations/Work Assignments:

- Patrol, hold, mop up and secure where safe to do so along containment lines within the Division.

7. Special Instructions:

- **GPS location of all accountable property (pumps, porta-tanks, sprinkler kits, etc.) and report GPS coordinates to Situation Unit.**
- West REMS O-10871 assigned to West Operations.
- ARCH Robert Weaver and REAFS David Bates, Dylan McCoy, Matt Daigle & Michael Borowski assigned to Repair Branch.
- Division/Group Supervisors validate apportionment with Dave Dukart at (805) 698-2541 between 0830-1100 hours.

8. Division/Group Communication Summary

Function	Channel	RX Frequency N/W	RX Tone/NAC	TX Frequency N/W	TX Tone/NAC	Mode
TACTICAL NIFC T1	8	168.0500N		168.0500N		A
MEDICAL CALCORD	15	156.0750N	156.7	156.0750N	156.7	A
AIR TO GROUND TAC	14	159.2700N	192.8	159.2700N	192.8	A
EMERGENCY GUARD	16	168.6250N		168.6250N	110.9	A

9. Prepared By (Resource Unit Leader)	Approved By (Planning Section Chief)	Date	Time
JEREMY CAMACHO	DAVE GERBOTH	09/21/2016	2200

Division/Group Assignment List (ICS 204 WF)

1. Incident Name:	3.	
SOBERANES	Branch: **REPAIR**	Division/Group: **SOUTH REPAIR**

2. Operational Period:

Date/Time From:	Date/Time To:
09/22/2016 0700 THU	09/23/2016 0700 FRI

4. Operations Personnel

WEST OPERATIONS CHIEF	PAT TITUS (9/26) KYLE JACOBSON (9/24) (T)	**BRANCH DIRECTOR**	NEIL METCALF (9/26)
DIVISION/GROUP SUPERVISOR	MATT LIPSON (10/1) ARTURO GASDIK (9/26)	**AIR ATTACK SUPERVISOR**	GARY MONDAY (10/2) MARK S NUNEZ (10/4)

5. Resources Assigned this Period

Strike Team / Task Force / Resource Designator	LWD	Leader	Number Persons	Drop Off PT./Time	Pick Up PT./Time
CRW2IA FORT APACHE 02 C-10186	09/24	AUBREY ADAY SR	23	MOLERA/0600	MOLERA/1800
CRW2IA ASI ARDEN 6A C-10224	10/04	JEFFERY HARRISON	20	MOLERA/0600	MOLERA/1800
DOZ2 VARIAN CONSTRUCTION E-10507	09/28	MICHAEL MCDONALD	1	MOLERA/0600	MOLERA/1800
DOZ2 HERTZIG E-10319	10/05	DALE BRISKI	1	MOLERA/0600	MOLERA/1800
EXC2 WYATT 16 E-10668	09/30	ADRIAN FUKUDA	1	MOLERA/0600	MOLERA/1800
EXC2 GRAHAM E-10670	10/01	CLAYTON GRAHAM	1	MOLERA/0600	MOLERA/1800
MAST BORDGES TIMBER 1 E-10395	09/29	JERRY BALIEW	1	MOLERA/0600	MOLERA/1800
MAST BORDGES TIMBER 2 E-10396	09/29	TIM BORDGES	1	MOLERA/0600	MOLERA/1800
TFLD O-11191	09/26	LANCE WOLLEBAEK	1	MOLERA/0600	MOLERA/1800
TFLD O-11192	10/01	CHAD HYATT	1	MOLERA/0600	MOLERA/1800
STEN O-10433	09/25	DAN WHITE	1	MOLERA/0600	MOLERA/1800
HEQB O-11197	10/01	JAMES RUST	1	MOLERA/0600	MOLERA/1800
HEQB (T) O-10835	09/27	RENEE JACK	1	MOLERA/0600	MOLERA/1800
FEMP O-10930	09/28	DUSTIN KUNTZ	1	MOLERA/0600	MOLERA/1800
FEMP O-11151	09/29	JEFFREY DACPANO	1	MOLERA/0600	MOLERA/1800
SOF2 O-11104	09/29	BARRY HOGGE	1	MOLERA/0600	MOLERA/1800
ARCH O-10995	09/26	ROBERT WEAVER	1	MOLERA/0600	MOLERA/1800
REAF O-10996	09/25	DAVID BATES	1	MOLERA/0600	MOLERA/1800
REAF O-11226	10/02	DYLAN MCCOY	1	MOLERA/0600	MOLERA/1800
REAF O-11228	10/02	MATT DAIGLE	1	MOLERA/0600	MOLERA/1800

8. Division/Group Communication Summary

Function	Channel	RX Frequency N/W	RX Tone/NAC	TX Frequency N/W	TX Tone/NAC	Mode
TACTICAL SPEC A	10	151.1450N	192.8	151.1450N	192.8	A
MEDICAL-CALCORD	15	156.0750N	156.7	156.0750N	156.7	A
AIR TO GROUND	14	159.2700N	192.8	159.2700N	192.8	A
EMERGENCY GUARD	16	168.6250N		168.625N	110.9	A

9. Prepared By (Resource Unit Leader)	Approved By (Planning Section Chief)	Date	Time
JEREMY CAMACHO	DAVE GERBOTH	09/21/2016	2200

Division/Group Assignment List (ICS 204 WF)

1. Incident Name:		3.	
SOBERANES		Branch: REPAIR	Division/Group: SOUTH REPAIR
2. Operational Period:			
Date/Time From: 09/22/2016 0700 THU	Date/Time To: 09/23/2016 0700 FRI		

4. Operations Personnel

WEST OPERATIONS CHIEF	PAT TITUS (9/26) KYLE JACOBSON (9/24) (T)	**BRANCH DIRECTOR**	NEIL METCALF (9/26)
DIVISION/GROUP SUPERVISOR	MATT LIPSON (10/1) ARTURO GASDIK (9/26)	**AIR ATTACK SUPERVISOR**	GARY MONDAY (10/2) MARK S NUNEZ (10/4)

5. Resources Assigned this Period

Strike Team / Task Force / Resource Designator	LWD	Leader	Number Persons	Drop Off PT./Time	Pick Up PT./Time
REAF O-11227	10/02	MICHAEL BOROWSKI	1	MOLERA/0600	MOLERA/1800

6. Control Operations/Work Assignments:

- Continue to assess and implement suppression repair as directed by Resource Advisors and West Operations.

7. Special Instructions:

- **GPS locations of all accountable property (pumps, porta-tanks, etc.) and report GPS coordinates to the Situation Unit.**
- West REMS O-10871 assigned to West Operations.
- Report directly to West Operations.
- ARCH Robert Weaver and REAFS David Bates, Dylan McCoy, Matt Daigle & Michael Borowski assigned to Repair Branch.
- Division/Group Supervisors validate apportionment with Dave Dukart at (805) 698-2541 between 0830-1100 hours.

8. Division/Group Communication Summary

Function	Channel	RX Frequency N/W	RX Tone/NAC	TX Frequency N/W	TX Tone/NAC	Mode
TACTICAL SPEC A	10	151.1450N	192.8	151.1450N	192.8	A
MEDICAL-CALCORD	15	156.0750N	156.7	156.0750N	156.7	A
AIR TO GROUND	14	159.2700N	192.8	159.2700N	192.8	A
EMERGENCY GUARD	16	168.6250N		168.625N	110.9	A

9. Prepared By (Resource Unit Leader)	Approved By (Planning Section Chief)	Date	Time
JEREMY CAMACHO	DAVE GERBOTH	09/21/2016	2200

Division/Group Assignment List (ICS 204 WF)

1. Incident Name:	3.	
SOBERANES	Branch: **REPAIR**	Division/Group: **NORTH REPAIR**

2. Operational Period:	
Date/Time From: 09/22/2016 0700 THU	Date/Time To: 09/23/2016 0700 FRI

4. Operations Personnel

WEST OPERATIONS CHIEF	PAT TITUS (9/26)	**BRANCH DIRECTOR**	NEIL METCALF (9/26)
DIVISION/GROUP SUPERVISOR	TROY NELSEN (9/25)	**AIR ATTACK SUPERVISOR**	MARK NUNEZ (10/4) GARY MONDAY (10/2)

5. Resources Assigned this Period

Strike Team / Task Force / Resource Designator	LWD	Leader	Number Persons	Drop Off PT./Time	Pick Up PT./Time
CRW2IA SRV 14 C-10205	09/29	RODOLFO CERVANTES SR	20	MOLERA/0600	MOLERA/1800
ENG3 STF E43 E-10528	09/29	REBECCA SANDS	5	MOLERA/0600	MOLERA/1800
DOZ2 VENTANA RANCH 119 E-10697	09/30	ROBIN MULLNIX	1	MOLERA/0600	MOLERA/1800
DOZ2 ALGERINE WEST #4 E-10698	09/29	RICK BRADLEY	1	MOLERA/0600	MOLERA/1800
EXCA GRAHAM E-10057	09/29	ROGER BROWN	2	MOLERA/0600	MOLERA/1800
EXCA VARIAN U1360 E-10676	09/28	GREG VARIAN	1	MOLERA/0600	MOLERA/1800
EXCA2 WALBERG E-10669	09/30	GARY LAWLESS	1	MOLERA/0600	MOLERA/1800
EXCA2 WALBERG 315 E-10671	09/30	ALEX DOMINGO	1	MOLERA/0600	MOLERA/1800
TFLD O-11109	09/30	MEL TENNESON	1	MOLERA/0600	MOLERA/1800
TFLD O-11193	09/30	SKY NELSON	1	MOLERA/0600	MOLERA/1800
HEQB O-11003	09/26	BRANDYN J CHILD	1	MOLERA/0600	MOLERA/1800
HEQB O-11110	10/01	DENNIS HUENERGARDT	1	MOLERA/0600	MOLERA/1800
HEQB (T) O-11299	10/03	MICHAEL WEST	1	MOLERA/0600	MOLERA/1800
FOBS O-11016	09/27	STEVE SCHEID	1	MOLERA/0600	MOLERA/1800
FOBS O-11018	09/27	ROBERT W MARSHALL	1	MOLERA/0600	MOLERA/1800
FOBS O-11019	09/26	CHARLES HIXON	1	MOLERA/0600	MOLERA/1800
FOBS O-11071	09/28	PEDRO OLAGUE	1	MOLERA/0600	MOLERA/1800
FOBS O-11181	10/01	ROBERT GILLESPIE	1	MOLERA/0600	MOLERA/1800
FOBS (T) O-11205	09/30	JAMES HEALY	1	MOLERA/0600	MOLERA/1800
FEMP O-10854	09/26	BRUNO MISSIO	1	MOLERA/0600	MOLERA/1800

8. Division/Group Communication Summary

Function	Channel	RX Frequency N/W	RX Tone/NAC	TX Frequency N/W	TX Tone/NAC	Mode
TACTICAL VFIRE 26	9	154.3025N	156.7	154.3025N	156.7	A
MEDICAL-CALCORD	15	156.0750N	156.7	156.0750N	156.7	A
AIR TO GROUND TAC	14	159.2700N	192.8	159.2700N	192.8	A
EMERGENCY GUARD	16	168.6250N		168.625N	110.9	A

9. Prepared By (Resource Unit Leader)	Approved By (Planning Section Chief)	Date	Time
BOBBY CAHAL	DAVE GERBOTH	09/21/2016	2200

Division/Group Assignment List (ICS 204 WF)

1. Incident Name:		3.	
SOBERANES		Branch: **REPAIR**	Division/Group: **NORTH REPAIR**
2. Operational Period:			
Date/Time From: 09/22/2016 0700 THU	Date/Time To: 09/23/2016 0700 FRI		

4. Operations Personnel

WEST OPERATIONS CHIEF	PAT TITUS (9/26)	**BRANCH DIRECTOR**	NEIL METCALF (9/26)
DIVISION/GROUP SUPERVISOR	TROY NELSEN (9/25)	**AIR ATTACK SUPERVISOR**	MARK NUNEZ (10/4) GARY MONDAY (10/2)

5. Resources Assigned this Period

Strike Team / Task Force / Resource Designator	LWD	Leader	Number Persons	Drop Off PT./Time	Pick Up PT./Time
FEMP O-10928	09/28	JED MATCHEM	1	MOLERA/0600	MOLERA/1800
FEMP O-11268	10/02	KEVIN WHITE	1	MOLERA/0600	MOLERA/1800
FEMT O-10927	09/26	JOHN ALEXIOU	1	MOLERA/0600	MOLERA/1800
SOF2 O-10911	09/23	MERRIL WANN	1	MOLERA/0600	MOLERA/1800
SOFR O-11146	09/29	LUCAS LAMBERT	1	MOLERA/0600	MOLERA/1800

6. Control Operations/Work Assignments:

- Continue to assess and implement suppression repair as directed by Resource Advisors and West Operations.

7. Special Instructions:

- **GPS locations of all accountable property (pumps, porta-tanks, sprinkler kits, etc.) and report GPS coordinates to the Situation Unit.**
- West REMS O-10871 assigned to West Operations.
- Report directly to West Operations.
- ARCH Robert Weaver and REAFS David Bates, Dylan McCoy, Matt Daigle & Michael Borowski assigned to Repair Branch.
- Division/Group Supervisors validate apportionment with Dave Dukart at (805) 698-2541 between 0830-1100 hours.

8. Division/Group Communication Summary

Function	Channel	RX Frequency N/W	RX Tone/NAC	TX Frequency N/W	TX Tone/NAC	Mode
TACTICAL VFIRE 26	9	154.3025N	156.7	154.3025N	156.7	A
MEDICAL-CALCORD	15	156.0750N	156.7	156.0750N	156.7	A
AIR TO GROUND TAC	14	159.2700N	192.8	159.2700N	192.8	A
EMERGENCY GUARD	16	168.6250N		168.625N	110.9	A

9. Prepared By (Resource Unit Leader)	Approved By (Planning Section Chief)	Date	Time
BOBBY CAHAL	DAVE GERBOTH	09/21/2016	2200

NIGHT OPERATIONAL PERIOD

SEPTEMBER 22-23, 2016

1800 – 0600 HOURS

Division/Group Assignment List (ICS 204 WF)

1. Incident Name:		3.	
SOBERANES		Branch:	Division/Group:
2. Operational Period:		NIGHT	J / K / L
Date/Time From: 09/22/2016 0700 THU	Date/Time To: 09/23/2016 0700 FRI		

4. Operations Personnel

OPERATIONS CHIEF	JAKE CAGLE (9/26) (T)	**BRANCH DIRECTOR**	STEVE BARAN (9/23)
DIVISION/GROUP SUPERVISOR	JOSEPH TIESO (10/2)	**AIR ATTACK SUPERVISOR**	MARK NUNEZ (10/4) GARY MONDAY (10/2)

5. Resources Assigned this Period

Strike Team / Task Force / Resource Designator	LWD	Leader	Number Persons	Drop Off PT./Time	Pick Up PT./Time
CRW2IA GFP ENTERPRISES 6D C-10223	10/05	MICHAEL FLEEK	20	RANA/1800	RANA/0700
ENG6 S/T 5184F E-10622	09/28	MIKE PAVONE	17	RANA/1800	RANA/0700
ENG6 S/T 3300F E-10721	10/02	WADE HARRISON	14	RANA/1800	RANA/0700
FEMP O-11153	09/29	MATT PETERS	1	RANA/1800	RANA/0700
FEMP O-11154	09/29	JUSTIN VASQUEZ	1	RANA/1800	RANA/0700
SOF2 O-11084	09/29	CHARLES SEVERSON	1	RANA/1800	RANA/0700

6. Control Operations/Work Assignments:

- Hold, mop up and secure where safe to do so on containment lines within division.
- Coordinate and support adjacent divisions as needed with resource requests.

7. Special Instructions:

- **GPS location of all accountable property (pumps, porta-tanks, sprinkler kits, etc.) and report GPS coordinates to Situation Unit.**
- Division/Group Supervisors validate apportionment with Mark Courson at (805) 455-5073 between 0830-1100 hours

8. Division/Group Communication Summary

Function	Channel	RX Frequency N/W	RX Tone/NAC	TX Frequency N/W	TX Tone/NAC	Mode
TACTICAL VTAC 11	12	151.1375N	156.7	151.1375N	156.7	A
MEDICAL CALCORD	15	156.0750N	156.7	156.0750N	156.7	A
AIR TO GROUND TAC	14	159.2700N	192.8	159.2700N	192.8	A
EMERGENCY GUARD	16	168.6250N		168.625N	110.9	A

9. Prepared By (Resource Unit Leader)	Approved By (Planning Section Chief)	Date	Time
BOBBY CAHAL	DAVE GERBOTH	09/21/2016	2200

Division/Group Assignment List (ICS 204 WF)

1. Incident Name:		3.	
SOBERANES		Branch: NIGHT	Division/Group: NIGHT M / AA
2. Operational Period:			
Date/Time From: 09/22/2016 0700 THU	Date/Time To: 09/23/2016 0700 FRI		

4. Operations Personnel

OPERATIONS CHIEF	JAKE CAGLE (9/26) (T)	**BRANCH DIRECTOR**	STEVE BARAN (9/23)
DIVISION/GROUP SUPERVISOR	DALE MIDDLETON (9/26)	**AIR ATTACK SUPERVISOR**	MARK NUNEZ (10/4) GARY MONDAY (10/2)

5. Resources Assigned this Period

Strike Team / Task Force / Resource Designator	LWD	Leader	Number Persons	Drop Off PT./Time	Pick Up PT./Time
CRW2IA SRV 7 C-10201	09/29	CARL MCDERMOTTROE	21	RANA/1800	RANA/0700
CRW2IA SCORPIONS 6 C-10199	09/29	WALTER MEDINA	19	RANA/1800	RANA/0700
ENG3 S/T 5606C E-10747	10/03	CARLOS CABANAS	26	RANA/1800	RANA/0700
ENG3 S/T 6614C E-10665	09/29	LINCOLN PETERS	26	RANA/1800	RANA/0700
ENG6 S/T 1400F E-10620	09/28	RON ROBERTS	17	RANA/1800	RANA/0700
WTT1 OES 21 E-10755	10/03	MICHAEL STORNETTA	2	RANA/1800	RANA/0700
FEMP O-11282	10/03	CHISTOPHER VILLASENOR	1	RANA/1800	RANA/0700
FEMT E-10534.1	09/25	STANLEY BANGS	1	RANA/1800	RANA/0700

6. Control Operations/Work Assignments:

- Hold, mopup and secure where safe to do so on containment lines within division.
- Coordinate and support adjacent divisions as needed with resource requests.

7. Special Instructions:

- **GPS location of all accountable property (pumps, porta-tanks, sprinkler kits, etc.) and report GPS coordinates to Situation Unit.**
- Division/Group Supervisors validate apportionment with Mark Courson at (805) 455-5073 between 0830-1100 hours.

8. Division/Group Communication Summary

Function	Channel	RX Frequency N/W	RX Tone/NAC	TX Frequency N/W	TX Tone/NAC	Mode
TACTICAL R5 T6	9	168.2375N		168.2375N		A
MEDICAL CALCORD	15	156.0750N	156.7	156.0750N	156.7	A
AIR TO GROUND TAC	14	159.2700N	192.8	159.2700N	192.8	A
EMERGENCY GUARD	16	168.6250N		168.6250N	110.9	A

9. Prepared By (Resource Unit Leader)	Approved By (Planning Section Chief)	Date	Time
BOBBY CAHAL	DAVE GERBOTH	09/21/2016	2200

Division/Group Assignment List (ICS 204 WF)

1. Incident Name:		3.	
SOBERANES		Branch: NIGHT	Division/Group: NIGHT CC / GG
2. Operational Period:			
Date/Time From: 09/22/2016 0700 THU	Date/Time To: 09/23/2016 0700 FRI		

4. Operations Personnel

OPERATIONS CHIEF	JAKE CAGLE (9/26) (T)	**BRANCH DIRECTOR**	STEVE BARAN (9/23)
DIVISION/GROUP SUPERVISOR	JEFF MICHELS (9/26) RYAN JOHNSTON (9/26)	**AIR ATTACK SUPERVISOR**	MARK NUNEZ (10/4) GARY MONDAY (10/02)

5. Resources Assigned this Period

Strike Team / Task Force / Resource Designator	LWD	Leader	Number Persons	Drop Off PT./Time	Pick Up PT./Time
CRW1 PAYSON IHC C-10183	09/24	MICHAEL SCHINSTOCK	20	RANA/1800	RANA/0700
CRW1 KLAMATH IHC C-10189	09/30	JOHNNY L CLEM	19	RANA/1800	RANA/0700
CRW2IA WILLAMETTE C-10202	09/29	CHRISTOPHER WHITE	21	RANA/1800	RANA/0700
CRW2IA CENTRAL OR #6 C-10222	10/04	ISAIAH SALSKY	20	RANA/1800	RANA/0700
ENG3 S/T 3676C E-10683	09/28	ADAM DUMMER	26	RANA/1800	RANA/0700
ENG3 S/T 4279C E-10771	10/04	ERIK KOMULA	20	RANA/1800	RANA/0700
WTT2 ANF 222 E-10661	09/29	ANGEL ACOSTA	2	RANA/1800	RANA/0700
WTS2 JARDINES E-10092	09/24	MIKE JARDINE	1	RANA/1800	RANA/0700
WTS2 ARBOR DVBE SERVICES INC. E-10496	09/26	TOM TAYLOR	1	RANA/1800	RANA/0700
WTS2 HERTZIG E-10518	10/03	JIM CARNES	1	RANA/1800	RANA/0700
WTS2 BENNETT E-10130	10/05	JONATHON ZAVALA	1	RANA/1800	RANA/0700
TFLD O-11202	10/02	DAVID BROWN	1	RANA/1800	RANA/0700
FEMP O-11285	10/03	MATTHEW LUCAS	1	RANA/1800	RANA/0700
FEMT O-11269	10/02	JOBEE FARRER	1	RANA/1800	RANA/0700

6. Control Operations/Work Assignments:

- Hold, mop up and secure where safe to do so on containment lines within division.
- Coordinate and support adjacent divisions as needed with resource requests.
- Continue firing operations as needed per Night Operations.

8. Division/Group Communication Summary

Function	Channel	RX Frequency N/W	RX Tone/NAC	TX Frequency N/W	TX Tone/NAC	Mode
TACTICAL R5 T4	8	166.5500N		166.5500N		A
MEDICAL-CALCORD	15	156.0750N	156.7	156.0750N	156.7	A
AIR TO GROUND TAC	14	159.2700N	192.8	159.2700N	192.8	A
EMERGENCY GUARD	16	168.6250N		168.6250N	110.9	A

9. Prepared By (Resource Unit Leader)	Approved By (Planning Section Chief)	Date	Time
BOBBY CAHAL	DAVE GERBOTH	09/21/2016	2200

Division/Group Assignment List (ICS 204 WF)

1. Incident Name:		3.	
SOBERANES		Branch:	Division/Group:
2. Operational Period:		NIGHT	NIGHT CC / GG
Date/Time From: 09/22/2016 0700 THU	Date/Time To: 09/23/2016 0700 FRI		

4. Operations Personnel

OPERATIONS CHIEF	JAKE CAGLE (9/26) (T)	**BRANCH DIRECTOR**	STEVE BARAN (9/23)
DIVISION/GROUP SUPERVISOR	JEFF MICHELS (9/26) RYAN JOHNSTON (9/26)	**AIR ATTACK SUPERVISOR**	MARK NUNEZ (10/4) GARY MONDAY (10/02)

7. Special Instructions:

- **GPS location of all accountable property (pumps, porta-tanks, sprinkler kits, etc.) and report GPS coordinates to Situation Unit.**
- Division/Group Supervisors validate apportionment with Mark Courson at (805) 455-5073 between 0830-1100 hours.

8. Division/Group Communication Summary

Function	Channel	RX Frequency N/W	RX Tone/NAC	TX Frequency N/W	TX Tone/NAC	Mode
TACTICAL R5 T4	8	166.5500N		166.5500N		A
MEDICAL-CALCORD	15	156.0750N	156.7	156.0750N	156.7	A
AIR TO GROUND TAC	14	159.2700N	192.8	159.2700N	192.8	A
EMERGENCY GUARD	16	168.6250N		168.6250N	110.9	A

9. Prepared By (Resource Unit Leader)	Approved By (Planning Section Chief)	Date	Time
BOBBY CAHAL	DAVE GERBOTH	09/21/2016	2200

Division/Group Assignment List (ICS 204 WF)

1. Incident Name:		3.	
SOBERANES		Branch: NIGHT	Division/Group: NIGHT N
2. Operational Period:			
Date/Time From: 09/22/2016 0700 THU	Date/Time To: 09/23/2016 0700 FRI		

4. Operations Personnel

NIGHT OPERATIONS CHIEF	JAKE CAGLE (9/26) (T)	**BRANCH DIRECTOR**	STEVE BARAN (9/23)
DIVISION/GROUP SUPERVISOR	JEFF DUPRAS (10/2)	**AIR ATTACK SUPERVISOR**	MARK NUNEZ (10/4) GARY MONDAY (10/2)

5. Resources Assigned this Period

Strike Team / Task Force / Resource Designator	LWD	Leader	Number Persons	Drop Off PT./Time	Pick Up PT./Time
ENG6 S/T 4205F E-10621	09/28	DOUG RICE	18	MOLERA/1800	MOLERA/0700
FEMT O-10703	09/23	TOM TIMMER	1	MOLERA/1800	MOLERA/0700
FEMP O-11040	09/26	DEAN PERICIC	1	MOLERA/1800	MOLERA/0700

6. Control Operations/Work Assignments:

- Patrol, hold, mop up and secure where safe to do so along Coast Ridge Road.

7. Special Instructions:

- **GPS location of all accountable property (pumps, porta-tanks, sprinkler kits, etc.) and report GPS coordinates to Situation Unit.**
- Division/Group Supervisors validate apportionment with Dave Dukart at (805) 698-2541 between 0830-1100 hours

8. Division/Group Communication Summary

Function	Channel	RX Frequency N/W	RX Tone/NAC	TX Frequency N/W	TX Tone/NAC	Mode
TACTICAL NIFC T2	6	168.2000N		168.2000N		A
MEDICAL-CALCORD	15	156.0750N	156.7	156.0750N	156.7	A
AIR TO GROUND TAC	14	159.2700N	192.8	159.2700N	192.8	A
EMERGENCY GUARD	16	168.6250N		168.625N	110.9	A

9. Prepared By (Resource Unit Leader)	Approved By (Planning Section Chief)	Date	Time
BOBBY CAHAL	DAVE GERBOTH	09/21/2016	2200

Division/Group Assignment List (ICS 204 WF)

1. Incident Name:		3.	
SOBERANES		Branch: NIGHT	Division/Group: NIGHT ROAD GROUP EAST
2. Operational Period:			
Date/Time From: 09/22/2016 0700 THU	Date/Time To: 09/23/2016 0700 FRI		

4. Operations Personnel

OPERATIONS CHIEF	JAKE CAGLE (9/26) (T)	**BRANCH DIRECTOR**	STEVE BARAN (9/23)
DIVISION/GROUP SUPERVISOR	ANDREW BERNARD (10/3) JOSEPH FANSLER (10/2) (T)	**AIR ATTACK SUPERVISOR**	MARK NUNEZ (10/4) GARY MONDAY (10/2)

5. Resources Assigned this Period

Strike Team / Task Force / Resource Designator	LWD	Leader	Number Persons	Drop Off PT./Time	Pick Up PT./Time
GRAD ROEN E-10300	10/04	LENNY BERTAGNOLLI	1	RANA/1800	RANA/0700
RONALD HUMPHREY E-10480	10/02	RONALD HUMPHREY	1	RANA/1800	RANA/0700
WTT2 SNF 2 E-10591	09/26	JUSTIN LINDHOLM	2	RANA/1800	RANA/0700
WTS2 BAY AREA E-10127	09/26	ANGEL JONES	1	RANA/1800	RANA/0700
WTS2 CUTTING EDGE E-10394	09/24	PHIL BAUMAN	1	RANA/1800	RANA/0700
WTS2 49ER E-10437	09/27	DICK SASSER	1	RANA/1800	RANA/0700
WTS2 NORTHSTATE E-10500	10/03	DARRYL PRUITT	1	RANA/1800	RANA/0700
WTS2 RIVER OAK 2 E-10760	10/03	JASON ALEXANDER	1	RANA/1800	RANA/0700
WTS2 BAY AREA E-10761	10/03	MATTHEW STEWART	1	RANA/1800	RANA/0700
WTS2 NORTHSTATE E-10763	10/03	RANDY HERMAN	1	RANA/1800	RANA/0700

6. Control Operations/Work Assignments:

- Begin improvements along roads within Branch III.
- Coordinate all work with Divisions in Branch III.

7. Special Instructions:

- **GPS location of all accountable property (pumps, porta-tanks, sprinkler kits, etc.) and report GPS coordinates to Situation Unit.**
- Report directly to Night Branch.

8. Division/Group Communication Summary

Function	Channel	RX Frequency N/W	RX Tone/NAC	TX Frequency N/W	TX Tone/NAC	Mode
TACTICAL VFIRE 25	10	154.2875N	156.7	154.2875N	156.7	A
MEDICAL CALCORD	15	156.0750N	156.7	156.0750N	156.7	A
AIR TO GROUND TAC	14	159.2700N	192.8	159.2700N	192.8	A
EMERGENCY GUARD	16	168.6250N		168.6250N	110.9	A

9. Prepared By (Resource Unit Leader)	Approved By (Planning Section Chief)	Date	Time
BOBBY CAHAL	DAVE GERBOTH	09/21/2016	2200

AIR OPERATIONS SUMMARY ICS 220	Prepared By: Ty Miller AOBD	Prepared Date: 09/20/2016	Prepared Time: 2000

1. INCIDENT NAME: Soberanes Fire	2. OPS PERIOD DATE: 09/21/2016	START TIME: 0700	END TIME: 2100	SUNRISE: 0654	SUNSET: 1904

3. REMARKS (Safety Notes, Hazards, Air Operations Special Equipment, etc.): Track all dipsite locations/number of dips/gallons taken. Track all drop locations/number of drops/gallons dropped.
All GPS data to be collected in **DEGREES, DECIMAL MINUTES** format.
AVOID Aerial Application of Retardant/Foam/Agent within 300' of Waterways, Bodies of Water, etc.
If Retardant/Foam/Agent is dropped within these areas immediately notify the AOBD and provide the following information: Lat/Long, estimated number of gallons and a map detailing the area.
Helitorch Module is located at Tassajara Torch Base.
Fly with Transponder 1255.

Air Attack Briefing 132.0250 AM **AIR/AIR Firing 135.3250 AM**

For scheduling recon flights contact Ranch HB communications @ 831-659-0220

All rotor wing aircraft will be on the ground at 1900.

TUSI Advisory 126.200 for restricted airspace.

4. Helibase Information:
Name: Ranch Helibase
Latitude: 36 26.133
Longitude: 121 37.871

Name: Miller Helibase / MRB
Latitude: 36 14.753
Longitude: 121 25.811

Name: Tassajara TB
Latitude: 36 24.008
Longitude: 121 34.812

5. TFR's:

Request #: A-10129
Polygon: NM
Altitude: 9000' MSL

NOTAMS: 6/9747
Frequency: 119.1250

http://tfr.faa.gov/tfr2/list.html

6. PERSONNEL	NAME	PHONE #	7. FREQUENCIES	TX	TONE	RX	TONE	AM/FM	8. MEDIVAC SHIP INFORMATION Day: Night:
AOBD	Ty Miller	907-460-7530	**A/G Command**	159.4500	192.8 (16)	159.4500	192.8 (16)	FM	**Name: 1SH H-407**
Deputy AOBD	Kerry Koskela	559-359-2122							Make/Model:B2 Astar / UH-1H
ASGS – Ranch HB	Jim Stratton	760-207-4325	**A/G Tactical**	159.2700	192.8 (16)	159.2700	192.8 (16)	FM	Location: Hunter Liggett
ASGS – Miller HB	Rob Rogers								Request Procedure for this
HTMG	Kevin Murray	805-878-1484							Aircraft. See Medical Plan for Info.
Miller Retardant Plant		661-565-6843	**A/A East**	119.1250		119.1250			**N371SH - Shorthaul**
HEB1 - Miller	Lyndsay Alarcon	661-565-6843							**H-407 – Hoist capable**
Miller Helibase		661-565-6843	**A/A West**	123.8750		123.8750			
Devils Canyon Helispot	Access 4807682500	8816-3146-1357							
North Coast Ridge Helispot Phone	Access 4807682500	8816-5142-3587							
Ranch Helibase		831-659-0220	**AIR TACTICS**	169.0875		169.0875			
HEB1 - Ranch	Don Clark	928-245-2539	**TOLC**	123.0250		123.0250		AM	
HLCO	Dave Phillips	209-770-0904	**DECK**	168.3500		168.3500		FM	
ATGS	Gary Monday	805-504-5874	**Air Guard**	168.6250	110.9 (1)	168.6250		FM	
ATGS	Mark Nunez	805-975-5227							

9. Aircraft

HELICOPTERS

FAA N#	T	MAKE/ MODEL	BASE	START	AVAIL	REMARKS	FAA N#	T	MAKE/MODEL	BASE	START	AVAIL	REMARKS
N4035S HT-783	1	S-64E EU	Miller	0700	0800	A-10023 Siller	N505WW	3	Astar	Toro	0700	0800	A-10050 Recon CWN
N45917 HT-784	1	S-61V CWN	Ranch	0700	0800	A-10044 Siller	7AC	3	Bell 407	Toro	0700	0800	A-10100 Recon/IR CWN
N802PJ	1	UH-60A CWN	Ranch	0700	0800	A-10022 PJ	N911FS	3	Bell 407	Ranch	0700	0800	A-10032 HLCO CWN
N1043T	1	S-61 CWN	Ranch	0700	0800	A-10054 Croman	N818MC	3	Astar	Ranch	0700	0800	A-10143 Recon EU
HT-781	1	CH-54A EU	Ranch	0700	0800	A-10080 Siller							
CFXFT	1	K-MAX EU	Ranch	0700	0800	A-10089 Heliquest	N205HQ H-530	2	Bell 205-A1++	Miller	0700	0800	A-10067 EU
N218AC H-736	1	S-64E EU	Miller	0700	0800	A-10113 Erickson	N205WW H-527	2	Bell 205-A1++	Ranch	0700	0800	A-10027 Heli/Burn
H-780	1	CH-54 EU	Miller	0700	0800	A-10120 Siller	N205BT H-517	2	Bell 205 A1++	Ranch	0700	0800	A-10142 PSD EU
							N205TK	2	Bell 205 A1++	Ranch	0700	0800	A-10047 PSD CWN
							N205GH	2	UH-1H	Ranch	0700	0800	A-10048 Rest. CWN
N107Z H-507	2	Bell 209	Ranch	0700	0800	A-10193	N33HX H-522	2	Bell 205-A1++	Ranch	0700	0800	A-10062 EU

FIXED WING

N108SA	1	690A	MRY	0700	0800	A-10175							
N690RA AA07	1	690A	MRY	0700	0800	A-10021							

Missions:	Aircraft	AVAIL	Departure Point	Destination	
Air Attack		0800	**MRY (Monterey)**	Fire	Provide Tactical Aerial Support
Bucket Support	Varies	0800	**Ranch HB**	Fire	Bucket support requested by Ops, Branch, Division or Air Attack
Cargo	T-2, T-3	0800	**Ranch HB**	Fire	Type 2 or Type 3 Helicopter as requested
PAX	T-2, T-3	0800	**Ranch HB, ICP**	Fire	Type 2 or Type 3 Helicopter as requested
MEDIVAC	H-407/1SH	2400hr	**Hunter Liggett**	As Directed	Request through ICP Communications & MEDL on Command Repeater. Give location: lat/long if known. Check Medical plan/IAP.
Recon/Mapping	T-3	0800	**Ranch HB, ICP**	Fire	As requested/7AC IR mapping.
Ocean Dipping Ships	T-1,T-2,T-3	0800	**Ranch HB**	Fire	UH-60 2JP, S-61 43T, K-Max XET, UH-1H 5GH, Bell 205 H-515, Bell 407 7AC & 1FS, Astar 8MW,
Retardant & Lead Plane	Varies	Varies	**Various Tanker Bases**	Fire	Request through Air Attack via Initial Air/Ground. Give location and ground contact.
Aerial Ignition	H-527	0800	**Tassajara HB**	Fire	Coordinate operations with OPS and Firing Module
IA within TFR		0800	**Ranch HB**	As Directed	Aircraft to be available for IA within TFR. IA missions within TFR are requested thru OPS or Air Attack. Notify LP Dispatch
Initial Attack Assistance	Varies	0800	**Ranch HB**	As requested	Will be requested through LP Dispatch.

Soberanes Fire – Safety Message

INCIDENT #**CA-BEU-003422**	DATE:**09-21/22-16** TIME: **0700-0700** **Day/Night Shift**

Make a Plan to Reposition

- Establish a plan to reposition resources in the event of adverse fire behavior.
- Have trigger points established
- Post experienced lookouts who know the trigger points, and where all the resources are working.
- Develop notification protocols to initiate the plan.
- Make sure all resources know where to go and their travel time to that location.
- Have a check in protocol for resources when they arrive at their safe locations.
- ***"Stay alert, keep calm, think clearly, and act decisively."***

Reburn Potential

- Reburn potential can happen anywhere in the fire.
- Unburned patches and islands exist in some areas.
- Weather is expected to change, winds are going to increase and change directions.
- Watch for slope aligned with sun, wind and re-burn fuel conditions.
- Be vigilant, and have a plan. Establish and maintain LCES at all times.

15.WIND INCREASES AND/OR CHANGES DIRECTION

Make a Safety Difference

- Set the example.
- Correct and/or report any unsafe actions or conditions.
- Monitor crew members and yourself for fatigue and complacency.
- Everyone is a Safety Officer and is responsible for safety.
- Challenge yourself and your crew to be the safety leaders on your Division or assignment.

Prepared by:

The Team 4 Safety Group

DIV/BR	HAZARDOUS ACTIONS / CONDITIONS	MITIGATIONS / WARNINGS / REMEDIES
ALL	FIRE BEHAVIOR AND WEATHER	• ***RED FLAG Warning* in effect from 1500 Wednesday to 2100 Thursday for NW winds gusting to 35-40mph due to a dry, cold frontal passage.** • Beware of increasing fire activity. • Watch out for increasing winds in the afternoon hours. • Communicate any observed changes in weather and fire behavior. • Maintain adequate escape routes and safety zones. Set trigger points.
ALL	COMMUNICATIONS	• Share your Situational Awareness with those who also have a need. • **Radio Communications may be poor in some areas. Use human repeaters.** • Ensure all personnel are familiar with the incident communications plan. The Soberanes Fire is using 2 different groups. Ensure you are using the proper one. • Don't be afraid to over communicate. • Ensure everyone gets a proper and thorough briefing, and know who you are working for.
ALL	MOP-UP	• Evaluate areas for hazard trees and locate stump holes for avoidance. • Monitor fatigue, shorten shifts to increase rest where appropriate. • Provide motivation to workers to maintain situational awareness and avoid complacency. • Evaluate mop up distances against what is safe and necessary. • Review and follow "Look Up, Look Down, Look Around" procedures (IRPG p. 3-4). • Survey your work area; what hazards exist, and how can we mitigate those hazards.
ALL	TRAFFIC HAZARDS AND DRIVING	• Use caution while driving on all incident roads. • Heavy local traffic on Highway 1 & Carmel Valley roads during shift changes. • Drive defensively! Expect the unexpected around every curve. • Watch for other vehicles, rocks and debris on the roadway. • Drive with headlights on; use chock blocks, keep windshields clean; look before backing; and use backers when available. • Roads are narrow with steep drop-offs, we're not in a hurry. • **Know that the flagging on the side of Coast Ridge road indicates a false berm/soft shoulder created by a dozer.**
ALL	FATIGUE & DEHYDRATION	• Be alert for signs of fatigue and take breaks as necessary. • Get adequate rest, follow the 2:1 work/rest guidelines. • Monitor ALL resources for level of fatigue. • Drink plenty of water at and maintain a 3:1 ratio of water to Gatorade. • Monitor employees for signs of dehydration and heat related illness. • Maintain good hydration and a healthy food intake. • "Camp Crud" may predispose a firefighter to dehydration.
ALL	AVIATION OPERATIONS	• Use risk analysis to determine if any given flight is necessary. • Use air to ground tactical freq. when assigned a specific aircraft. • Use air to ground command freq. to communicate with air attack. • Use concise statements & clock directions when directing aircraft IRPG pg. 57. • Maintain good separation between ground forces & water/retardant drops. • Review and Follow "Aviation Watch-Out Situations" on page 44, IRPG. • Remember visibility changes minute by minute here on the Soberanes Fire.
ALL	STRUCTURE PROTECTION	• Review Structure Protection; IRPG pages 12-16. • Do not commit to stay at a structure unless the area around the structure represents an adequate safety zone. • Set trigger points to disengage and allow adequate time to relocate to primary and secondary safety zones. • Look for propane tanks and other hazardous materials.
ALL	ENVIRONMENTAL HAZARDS	• Keep alert for wildlife, cattle, rattlesnakes, bees, and insects. • Watch footing and hand placement around rocks. • Determine if any personnel under your control are allergic to bee stings. • Ensure all personnel can identify Poison Oak in work and camp areas. • Identify employees who are highly receptive to poison oak and minimize their exposure. • Utilize line medics at the earliest appearance of allergic reactions.
ALL	HEAVY EQUIPMENT OPERATIONS	• Ensure communications are established with operators. • Use hand signals if other communications are unavailable. • Maintain a 50'-100' exclusion area around equipment. • When in timber increase distance to 2.5 times the height of the tress. • Never work below or behind heavy equipment.

IINCIDENT NAME:

Soberanes Fire

Operational Period: 0700-0700

September 21-22, 2016

DATE AND TIME PREPARED:

September 20, 2016 1100 hours

MEDICAL PLAN ICS 206	1. INCIDENT NAME Soberanes	2. DATE PREPARED Sept 20, 2016	3. TIME PREPARED 1900	4. OPERATIONAL PERIOD Sept 21, 2016 0700-0700

5. INCIDENT MEDICAL AID STATIONS

MEDICAL AID STATIONS	LOCATION	PARAMEDICS YES	PARAMEDICS NO
Frontline Medical	Molera Camp / Liggett Camp / Rana Camp	X	
Medical Trailer	Soberanes ICP, Toro Park	X	

6. TRANSPORTATION

A. AIR AMBULANCES

NAME		LOCATION	PHONE	PARAMEDICS YES	PARAMEDICS NO
Wenatchee Copter 1SH	0900-1900	Fort Hunter Liggett	Command to communications	X	
KRN 407	1900-0900	Fort Hunter Liggett	Command to communications	X	

B. GROUND AMBULANCES

NAME	LOCATION and PHONE NUMBER		PARAMEDICS YES	PARAMEDICS NO
MCRFD M5563 (Incident Dedicated)	Rana Camp 24 hr.	Command	X	
AMR M66 (Incident Dedicated)	Big Sur 24 hr.	Command	X	
AMR M24, M35, M36 (Non- Dedicated)	Big Sur / Soledad / King City	9-1-1	X	
FHL Fire Department (Non- Dedicated)	Fort Hunter Liggett	9-1-1	X	

7. HOSPITALS

NAME	ADDRESS	TRAVEL TIME AIR	TRAVEL TIME GRND	PHONE	HELIPAD YES	HELIPAD NO	BURN CTR YES	BURN CTR NO
Natividad Medical Center (Level 2 Trauma)	1441 Constitution Blvd Salinas, Ca 93906 N 36 41.85 W 121 38.07	15m	75m	(831) 424-9461	X			X
Santa Clara Valley Medical Center (Level 1 Trauma)	751 Bascom Ave San Jose, Ca 95128 N 37 18.85 W 121 56.05	25m	2 hrs	(408) 885-6912	X		X	
CHOMP	23625 Holman Highway Monterey, Ca 93942	N/A	30m	(831) 624-1945		X		X
MEE Memorial Hospital	300 Canal St King City, Ca N 36 12.33 W 121 07.95	15m	1 hr. 45m	(831) 385-7220	X			X

8. MEDICAL EMERGENCY PROCEDURES

LINE MEDICAL EMERGENCY:

Crew Supervisor contact Division Supervisor/Operations with patient complaint, condition and location.

Division Supervisor/Operations contacts Communication:

- Division Supervisor/Operations to use **"injury or incident communication protocol"** on next page
- Division Supervisor/Operations will run medical emergency on command channel
- Communications will contact the Medical Unit Leader on Command channel.
- Medical Unit Leader will:
  1. Have communications dispatch ground/air transport resources
  2. Notify receiving hospital of injury status.
  3. Develop primary and contingency transport plan
  4. Notify Incident Commander, Safety, Logistics and Operations

CAMP MEDICAL EMERGENCY:

Contact Communications with patient complaint/condition and location, via LOGs Net

- Medical Unit contacts:
  - Safety
  - Logistics
  - Operations
- Medical Unit Leader will:
  1. Contact Communications to dispatch ground/air transport resources
  2. Notify receiving hospital of injury status
  3. Develop primary and contingency transport plan

206 ICS	9. PREPARED BY: (Medical Unit Leader) Doug Stuart (MEDL) Eric Williams (MEDL)	10. REVIEWED BY: (Safety Officer) CIIMT 4 Safety Officer (SOF1)

Injury or Incident Communications Protocol

DECLARE: Medical Emergency or Non-emergency Medical transport

Best transport method: (circle) Ambulance Helicopter Vehicle

Location: (Div. & Lat / Long)_____
GPS Format: WGS84 Degrees, Decimal, Minutes
Situation_____

Any special equipment required_____

Number of injured _____ Type of injuries_____

Closest pick up point (DP, Helispot)_____

Level of consciousness _____Resp._____ Pulse _ BP _____Weight _
(alert & oriented x 1-4)

Injury_____Agency (No Names)_____

Medical History/Allergies _____

Air Transportation Triage

	Ground or Air Ambulance to Hosp.	*Transport to Med Unit*
Mechanism	*Hit by a falling tree or large branch* *Fall of 10' or more* Insect bite with shortness of breath *Signs of heat stroke (hot, dry, disoriented)* Burn Injury greater than 1% body area	*Minor dehydration* Cut or laceration with bleeding controlled Minor bites and Stings Minor burns
Area Injured	*Significant Blunt or Penetrating Trauma to Head, Neck, Chest, Abdomen or pelvis* *Any Arm or Leg fracture above the Joint*	*Minor blunt trauma* Minor penetrating trauma Extremity sprains and strains Simple fracture below elbow or knee
Symptoms	*Disoriented* *Chest Pain or Shortness of Breath* Weak or absent radial pulse Pale, cold and sweating	*Alert and oriented* No shortness of breath Good pulses

If air or ground ambulance is DELAYED:
Package and transport patient to rendezvous with ambulance. Re-route EMS helicopter to rendezvous point as appropriate.

If Declaring an "Incident within the Incident"

The closest DIVS will respond to manage the incident. They are responsible for giving an accurate size up, ensuring scene safety, setting priorities and initiating an appropriate response.
The closest Safety Officer and Line EMS will respond to the scene to assist the Branch Director or DIVS. Secure site and begin initial investigation when situation is stabilized.

INCIDENT RADIO COMMUNICATIONS PLAN	Incident Name EAST OPEARTIONS BRANCHES III , IV (DPH radio Group 13)	Date/Time Prepared 9/21 /2016 1900HRS.	Operational Period Date/Time 9/22-23 /2016 0700 - 0700

Ch #	Function	Channel Name/Trunked Radio System Talkgroup	Assignment	RX Freq N or W	RX Tone/NAC	TX Freq N or W	Tx Tone/NAC	Mode A, D or M	Remarks
1	COMMAND	**C35 Junip. Serra**	ALL DIVISIONS	172.5500N		164.8625N	136.5	A	**All Repeaters Linked**
2	COMMAND	**C33 Chews Rdg.**	ALL DIVISIONS	167.1500N		172.1375N	136.5	A	**in Branches III & IV**
3	COMMAND	**C37 SKY RANCH**	ALL DIVISIONS	163.0750N		172.7500N	136.5	A	**and back to ICP**
4	COMMAND	**C-4 MILLER**	ALL DIVISIONS	166.6125N		168.4000N	136.5	A	
5	COMMAND	**C8 Black Butte**	ALL DIVISIONS	169.5375N		164.7125N	136.5	A	
6	COMMAND	**C-9 PINYON PK**	**ALL DIVISIONS**	170.0125N		165.2500N	136.5	A	
7	TACTICAL	**NIFC T7**	ARROYO SECO SDC.,**L**	168.2500N		168.2500N		A	
8	TACTICAL	**R5 T4**	GG, AA	166.5500N		166.5500N		A	**NIGHT CC/GG**
9	TACTICAL	**R5 T6**	I I / CONTINGENCY, M	168.2375N		168.2375N		A	**NIGHT M/AA**
10	TACTICAL	**VFIRE 25**	EAST SDG , ROAD GRP EAST, TASSAJARA SDG	154.2875N	156.7	154.2875N	156.7	A	**NIGHT ROAD GRP EAST**
11	TACTICAL	**CDF T1**	E AERIAL FIRING GRP	151.2575N	192.8	151.2575N	192.8	A	
12	TACTICAL	**VTAC 11**	CC, J/K	151.1375N	156.7	151.1375N	156.7	A	**NIGHT J/K/L**
13	A/G CMD	**A/G CMD**	ALL DIVISIONS	159.4500N	192.8	159.4500N	192.8	A	
14	A/G TAC	**A/G TAC**	ALL DIVISIONS	159.2700N	192.8	159.2700N	192.8	A	
15	MEDICAL	**CALCORD**	ALL DIVISIONS	156.0750N	156.7	156.0750N	156.7	A	MEDICAL COORDINATION
16	EMERGENCY	**GUARD**	ALL DIVISIONS	168.6250N		168.6250N	110.9	A	AIR GUARD
17									
18									
19									9/14/2016 last clone
20									

Prepared By (Communications Unit)	Incident Location
Sal Bonilla Jr. / Chris Baker COML 4 Ph 831-484-9674	5 MILES SOUTH OF CARMEL, GARRAPATA STATE PARK, MONTEREY CALIFORNIA

The convention calls for frequency lists to show four digits after the decimal place, followed by either an "N" or a "W", depending on whether the frequency is narrow or wide band. Mode refers to either "A" or "D" indicating analog or digital (e.g. Project 25) or "M" indicating mixed mode. All channels are shown as if programmed in a control station, mobile or portable radio. Repeater and base stations must be programmed with the Rx and Tx reversed.

Air Guard must be in the last channel of every plan (168.6250, PL 110.9 on TX only) Once 205 is complete, email it to com205@fire.ca.gov or fax to the local ECC and ask them to email it for you.

INCIDENT RADIO COMMUNICATIONS PLAN	Incident Name WEST OPEATIONS BRANCHES VII (DPH radio Group 14)	Date/Time Prepared 9/21 /2016 1900HRS.	Operational Period Date/Time 9/22-23 /2016 0700 - 0700

Ch #	Function	Channel Name/Trunked Radio System Talkgroup	Assignment	RX Freq N or W	RX Tone/NAC	TX Freq N or W	Tx Tone/NAC	Mode A, D or M	Remarks
1	COMMAND	**C10 Lighthouse**	ALL DIVISIONS	170.4125N		165.9625N	136.5	A	**ALL REPEATERS LINKED**
2	COMMAND	**C34 Double Cone**	ALL DIVISIONS	170.0875N		162.1875N	136.5	A	**IN BRANCHES VI & VII/VIII**
3	COMMAND	**C40 Ander' Peak**	ALL DIVISIONS	163.1500N		172.8125N	136.5	A	**AND BACK TO ICP**
4	COMMAND							A	
5	COMMAND	**C21 Junip. Serra**	ALL DIVISIONS	166.3125N		172.6750N	136.5	A	
6	TACTICAL	**NIFC T2**	N / UU	168.2000N		168.2000N		A	**Night Ops**
7	TACTICAL	**NIFC T3**		168.6000N		168.6000N		A	
8	TACTICAL	**NIFC T1**	SS	168.0500N		168.0500N		A	
9	TACTICAL	**VFIRE 26**	NORTH REPAIR GRP	154.3025N	156.7	154.3025N	156.7	A	
10	TACTICAL	**SPEC A**	SOUTH REPAIR GRP	151.1450N	192.8	151.1450N	192.8	A	
11	TACTICAL	**CDF T1**	PP	151.2575N	192.8	151.2575N	192.8	A	
12	TACTICAL	**VTAC 14**		159.4725N	156.7	159.4725N	156.7	A	North Coast Ridge Road Traffic Control
13	A/G CMD	**A/G CMD**	ALL DIVISIONS	159.4500N	192.8	159.4500N	192.8	A	
14	A/G TAC	**A/G TAC**	ALL DIVISIONS	159.2700N	192.8	159.2700N	192.8	A	
15	MEDICAL	**CALCORD**	ALL DIVISIONS	156.0750N	156.7	156.0750N	156.7	A	MEDICAL COORDINATION
16	EMERGENCY	**GUARD**	ALL DIVISIONS	168.6250N		168.6250N	110.9	A	AIR GUARD
17									
18									
19									
20									

Prepared By (Communications Unit)	Incident Location
Sal Bonilla Jr. / Chris Baker COML 4 PHONE 831-484-9674	5 MILES SOUTH OF CARMEL, GARRAPATA STATE PARK, MONTEREY CALIFORNIA

The convention calls for frequency lists to show four digits after the decimal place, followed by either an "N" or a "W", depending on whether the frequency is narrow or wide band. Mode refers to either "A" or "D" indicating analog or digital (e.g. Project 25) or "M" indicating mixed mode. All channels are shown as if programmed in a control station, mobile or portable radio. Repeater and base stations must be programmed with the Rx and Tx reversed.

Air Guard must be in the last channel of every plan (168.6250, PL 110.9 on TX only) Once 205 is complete, email it to com205@fire.ca.gov or fax to the local ECC and ask them to email it for you.

Soberanes Incident Contact List

Incident Command		
Incident Commander	Rocky Opliger	951-282-1310
Deputy Incident Commander	Scott Vail	530-748-5438
Liaison Officer		530-906-2253
Safety Officer	Dan Snow	951-313-5463
Safety Officer (t)	Jason Winbigler	909-238-0556
Information		
Fire Information - General Hotline		831-204-0446
Public Information Officer	Frank Morbacher	530-663-3335
Agency Representative		
CAL OES	John Clary	925-381-5526
Operations		
East Operations Section Chief	Kit Bailey	530-307-1307
West Operations Section Chief	Pat Titus	530-925-1641
Operations Section Chief Planning	Brian Rhodes	619-318-1623
Operations Section Chief Planning (t)	Jason Clawson	928-713-1320
Aviation		
Air Operations Branch Director	Kevin Murray	805-878-1484
Air Operations Branch Director (t)	Ty Miller	907-460-7530
Air Operations Branch Director (t)	Bart Kicklighter	828-460-6559
Air Support Group Supervisor	Jim Stratton	760-207-4325
Air Support Group Supervisor	Kerry Koskela	559-359-2122
Ranch Helibase		831-659-0220
Miller Helibase		831-674-5689
Logistics		
Logistics Unit		831-484-9688
Logistics Section Chief	Ross Peckinpah	559-760-3210
Supply Unit		209-283-4562
Communications Unit Leader	Sal Bonilla	707-292-1983
Facilities[Toro]	Mark Ratekin	661-330-0219
Medical Unit Leader Molera		661-809-1967
Medical Tent Rana		831-659-0130
Medical Unit Leader Toro		805-906-4090
Medical Tent Molera		831-265-4171

Logistics(cont.)		
Soberanes Communications Unit (Primary)		831-484-9674
Soberanes Communications Unit (Secondary)		831-484-9693
Comm Unit Rana		831-659-0150
Ground Support Toro		805-570-2153
Ground Support Molera		925-968-8999
Transportation Toro		805-886-6440
Ground Support Rana	John Houk	775-815-8577
Ordering Equipment		925-588-6073
Ordering Overhead & Crews		831-484-9521
Ordering Supplies		619-241-3959
ICP Base Camp Manager		661-303-5575
Food Unit Leader	Mike Chapman	661-330-0459
Security Manager Toro	Fred Workman	619-247-9399
Security Manager Molera	Mark Snyder	951-315-7835
Planning		
Planning/Check-in		831-484-9725
Strategic Operation Planning	Robert Scott	530-990-4048
Resources	Joe	760-484-1765
Resources	Mike Vetti	909-260-8280
Situation		831-484-9656
Documentation Unit		831-483-9689
Demobilization		831-484-9689
FBAN, ARA, and IMET		805-320-5756
Air Resource Advisor		252-624-7635
IMET Hunter Liggett		240-778-5287
IMET Molera		530-383-4839
Training Specialist	Karen Brent	706-260-7964
Training Specialist (t)	John Fakehany	818-692-6465
Finance		
Finance Section Chief (Primary)		925-588-6763
Comp/Claims		907-322-4511
Personnel/Time		925-588-6691
Equipment Time Recorder		916-591-9012

Updated 9/16/16

AD Casuals – Interim Payments Yearend Closing 9/23/16

AD Casuals – Interim Payment Yearend Closing

If you would like a partial payment processed before yearend closing please contact us. The last day we can submit partial payments is September 23rd. They will start disbursing payments again on or after October 3rd.

On-Shift Time

On-shift time includes a combination of actual work, ordered standby, and compensable travel. On-shift time has a specific start and ending time and is recorded as clock hours. Each resource is responsible for ensuring they are meeting their 2/1 Work Rest Ratio and/or getting approval in advance from their supervisor and completing a Work Rest/Mitigation form to be approved by IC if working excessive hours. Submit the finalized document to Finance.

If you have any questions for Finance please call:

EQUIPMENT: 916-591-9012

PERSONNEL: 925-588-6691

PLEASE SEE OR CALL **PERSONNEL TIME** AS SOON AS POSSIBLE TO CLEAR UP YOUR **PAY ISSUES!!**
PHONE# 925-588-6691

C-10197	ARROYO GRANDE CREW	9/17	NEED JUSTIFICATION FOR MISSED MEAL BREAK
C-10202	WILLAMETTE CREW	9/15-9/16	NEED JUSTIFICATION FOR MISSED MEAL BREAK **MISSING DATE ON CTR, LOOK IN YOUR BOOK!**
E-10519	SWR 8460	9/17 ??????????	**CTR WITH MISSING DATE, COULD BE 9/17?** **CTR WITHOUT A DATE**
E-10565	CNF #29	9/19-9/20	NEED JUSTIFICATION FOR MISSED MEAL BREAK
E-10683	SHF S/T 3676C	9/14-9/18	NEED JUSTIFICATION FOR MISSED MEAL BREAK
E-10684	PLUMAS S/T 3660C TORRES/KING	9/16	**MISSING END TIME FOR 9/16**
O-11102	JENNIFER ARMSTRONG	9/17-9/18	NEED JUSTIFICATION FOR MISSED MEAL BREAK
O-11233	DAVID CELAYA	9/17-9/18	NEED JUSTIFICATION FOR MISSED MEAL BREAK
O-10957	STEVE DEAN	9/18-9/19	NEED JUSTIFICATION FOR MISSED MEAL BREAK
O-11104	BARRY HOGGE	9/18-9/19	NEED JUSTIFICATION FOR MISSED MEAL BREAK
O-11110	DENNIS HUENERGARDT	9/18-9/19	NEED JUSTIFICATION FOR MISSED MEAL BREAK
O-11223	LETITIA OTERO	9/19	NEED JUSTIFICATION FOR MISSED MEAL BREAK

***SUPERVISORS*, PLEASE REVIEW TIMES "BEFORE" SIGNING AND MAKE SURE YOUR PEOPLE ARE DOCUMENTING ANY MISSED MEAL BREAKS, HAZARD PAY AND HAVE ENTERED THEIR DATES CORRECTLY!**

AT RANA CAMP, MARY WEST & ERIK SCHLUMPF ARE THERE MORNINGS AND EVENINGS TO ASSIST YOU.

TRACY NICHOLSON IS AT FORT HUNTER LIGGETT TO HELP YOU OUT.

BE SAFE!

UPDATED 9/21/16

Archaeological and Historical Sites
Fireline Guidance for the SOBERANES Incident

One of the values we protect on our National Forest is Heritage Resources, this includes the preservation of Historic sites, Archaeological sites, and sites with traditional or sacred values.

Known archaeological sites are flagged for avoidance with blue flagging tape and yellow and black stripe flagging tape together. Do not compromise safety for the protection and preservation of archaeological and historic sites. When feasible and prudent:

1. ***Be on the lookout for prehistoric and historic sites***. Prehistoric archaeological sites include boulders and bedrock with mortars and cupules, holes and grinding surfaces, temporary camps containing scatters of stone flakes, and deposits of dark brown to blackish soil with shell fragments (midden) occurring in layers or mounds on flat surfaces near sources of water, along coastal areas and wetlands, along ridges and saddles, and other areas suitable for camping. Historic sites include old wooden cabins, barns, corrals and other buildings, rock foundations and historic artifact scatters. These kinds of resources are often found in the same kinds of environmental settings as prehistoric camp sites.

2. Some archaeological and historical sites have not been flagged yet. If you observe artifacts, features, or sites, attempt to avoid dozing or driving through and/or parking on these sites, if feasible, especially with heavy equipment. Some sites can be protected through avoidance, or by carefully removing flammable materials adjacent to sensitive features, or by wrapping with protective fireproof fabric.

3. If you can't avoid sites, minimize disturbance as much as feasible, only clearing the surface to as minimal a depth and width as necessary.

4. Leave all artifacts in place. Some artifacts may have been intentionally placed for religious or ceremonial reasons.

5. When a site is discovered, flag it for visibility and report its location to a Division Supervisor. ***If feasible, plot locations of discovered resources on a map, and take a gps reading and photograph***. Leave the information with an archaeologist (in the READ tent) so that sites can be relocated and protected during both the suppression and fire suppression repair phases of the Incident.

6. ***If you encounter a burial or human remains, cease work in the area immediately*** and contact the USFS Archaeologist. State law requires that the Archaeologist contact the Coroner, who will determine if the remains are part of a crime scene.

09/22/2016

TENTATIVE RELEASE

SOBERANES US-CA-BEU-003422

CREWS

C-10174	0700	(HC1)	CRW1 STANISLAUS IHC
C-10175	0700	(HC1)	CRW1 ARROWHEAD IHC
C-10173	0730	(HC2I)	CRW2IA SALYER
C-10172	0800	(HC2I)	CRW2IA HEART LAKE 6

EQUIPMENT

E-10407	0600	(FEMP)	AMERICAN FIRE SERVICES
E-10408	0600	(FEMP)	AMERICAN FIRE SERVICES
E-10414	0600	(FEMT)	AMERICAN FIRE SERVICES
E-10510	0700	(ENG3)	ENG3 CNF 49
E-10522	0700	(ENG6)	ENG6 BR 225
E-10523	0700	(ENG6)	ENG6 TULE RIVER E694
E-10284	0730	(ENG6)	ENG6 NM ANTHIS FAMILY
E-10509	0800	(ENG3)	ENG3 ANF 21
E-10511	0800	(ENG3)	ENG3 CNF 328
E-10512	0800	(ENG3)	ENG3 INF 41
E-10519	0800	(ENG6)	ENG6 SWR 8460
E-10524	0800	(ENG6)	ENG6 LKR 84

OVERHEAD

O-10902	0700	(FFT2)	ARRINGTON, LARRY
O-10988	0700	(DIVS)	BARNETT, DAVID
O-10888	0700	(STEN)	CHARGOIS, KEVIN
O-10889	0700	(TFLD)	CREMERS, ANDREW
O-10841	0700	(SEC1)	FLEMING, KELLY
O-10828	0700	(TFLD)	GUSTAFSON, MICHAEL

09/22/2016

TENTATIVE RELEASE

SOBERANES US-CA-BEU-003422

O-10826	0700	(TFLD)	JOHNSON, PAUL
O-10824	0700	(TFLD)	KITCHEN, BRIAN
O-10653	0700	(INCM)	LAZO, LUIS R
O-10881	0700	(OSC2)	LOOMIS, JASON
O-10098	0700	(BCMG)	MILLER, ANDREW M
O-10837	0700	(SEC1)	TOLER, ROBERT BLAINE
O-10915	0700	(SOF2)	YOUNG, GALEN
O-11078	0700	(PIO1)	ZWIERZCHOWSKI, JOSEPH
O-10703	1400	(FEMT)	TIMMER, TOM
O-10929.69	1800	(GISS)	CLERVI, CHRIS A

09/23/2016

TENTATIVE RELEASE

SOBERANES US-CA-BEU-003422

CREWS

C-10177	0700	(HC1)	CRW1 CHENA IHC
C-10182	0730	(HC1)	CRW1 CRANE VALLEY IHC
C-10178	0800	(CC)	CRW CAMP FRESNO 23

EQUIPMENT

E-10520	0700	(ENG6)	ENG6 AR E651
E-10528	0700	(ENG3)	ENG3 STF E43
E-10530	0700	(ENG6)	ENG6 MTR 5161

OVERHEAD

O-10830	0700	(STAM)	ACE, ROBIN
O-10868	0700	(SOF2)	CHAMNESS, GUY
O-10791	0700	(LSC2)	COPPLE, JAMIE
O-10920	0700	(BCMG)	CORBETT, GERALD
O-10852	0700	(FACL)	ENNIS, ISHMAEL
O-10878	0700	(PIOF)	HARLOW, MEACHAM ANN
O-10822	0700	(STPS)	KENNEDY, JR., THOMAS R.
O-10899	0700	(HECM)	MORTON, DEREK
O-10914	0700	(FACL)	MURDOCH, TIMOTHY H
O-10848	0700	(MEDL)	NEARY, DAN
O-10898	0700	(HECM)	OHLWILER, BRENT
O-10672	0700	(BCMG)	PAUL, LARRY
O-10684	0700	(MEDL)	PHILLIPS, SCOTT
O-10813	0700	(SEC2)	RAY, HERBERT L.
O-10907	0700	(IARR)	TYLER, NORVAL E
O-10936	0700	(FSC2)	YORK, DEBBIE L

Soberanes Fire 9/22/16
Human Resource Message

Quote of the Day:

The 3 second rule happens to be one of the most powerful communication tools and it's a great tool for meeting new people in any context. The rule requires that if you see someone you're interested in talking to, you have 3 seconds to walk up to them and start a conversation. The reason why it's so effective is because **if you wait any longer than 3 seconds, you'll probably end up over-thinking it and never say anything at all.** With only 3 seconds, you don't have enough time to let anxiety get the best of you. If you see someone you want to talk to, you must immediately go over and talk to them. Stop worrying about what to say. **Anything is better than nothing.** It's very simple, but extremely effective!

Shawn Holden HRSP @ Molera 916-215-8324
Alan Seago HRSP @ Rana 707-315-6537

INFORMATION

Mail can be delivered to Toro Camp for all incident personnel:

Prior to delivery call the Information Shop at (831) 204-0446 and advise of the mail enroute, approximate delivery date and your location.

Have your mail sent to:
Toro Park – ICP – Fire info
ATTN: your full name, your C or O#, your cell phone #
501 Highway 68
Salinas, CA 93908

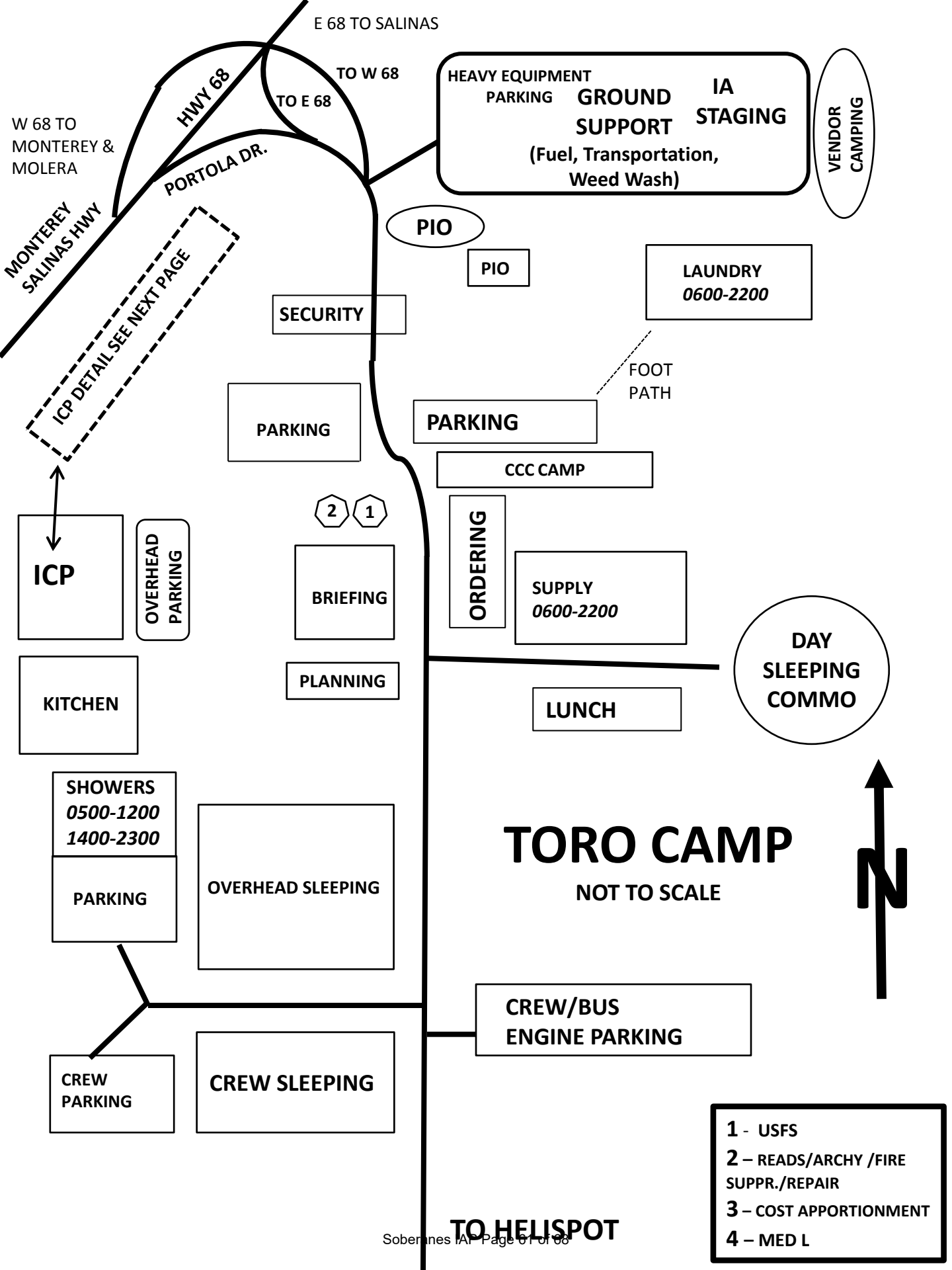
E 68 TO SALINAS
TO W 68
TO E 68
HWY 68
W 68 TO MONTEREY & MOLERA
PORTOLA DR.
MONTEREY SALINAS HWY
HEAVY EQUIPMENT PARKING
GROUND SUPPORT
IA STAGING
(Fuel, Transportation, Weed Wash)
VENDOR CAMPING
PIO
PIO
LAUNDRY 0600-2200
SECURITY
ICP DETAIL SEE NEXT PAGE
FOOT PATH
PARKING
PARKING
CCC CAMP
2
1
ICP
OVERHEAD PARKING
BRIEFING
ORDERING
SUPPLY 0600-2200
DAY SLEEPING COMMO
KITCHEN
PLANNING
LUNCH
SHOWERS 0500-1200 1400-2300
PARKING
OVERHEAD SLEEPING
TORO CAMP
NOT TO SCALE
N
CREW/BUS ENGINE PARKING
CREW PARKING
CREW SLEEPING
1 - USFS
2 – READS/ARCHY /FIRE SUPPR./REPAIR
3 – COST APPORTIONMENT
4 – MED L
TO HELISPOT

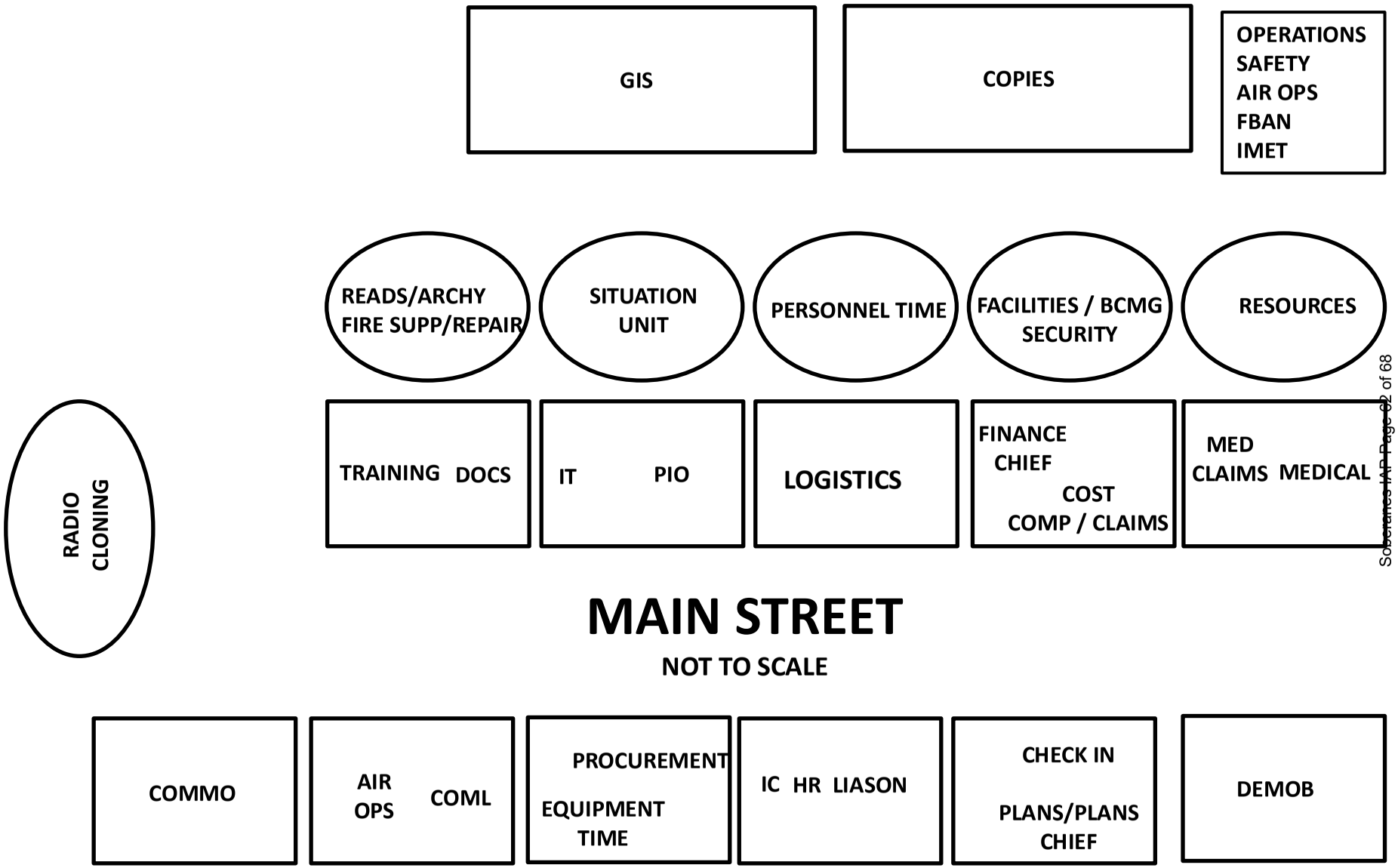

TORO PARK ICP MAP

Sobrante's IAP Page 92 of 68

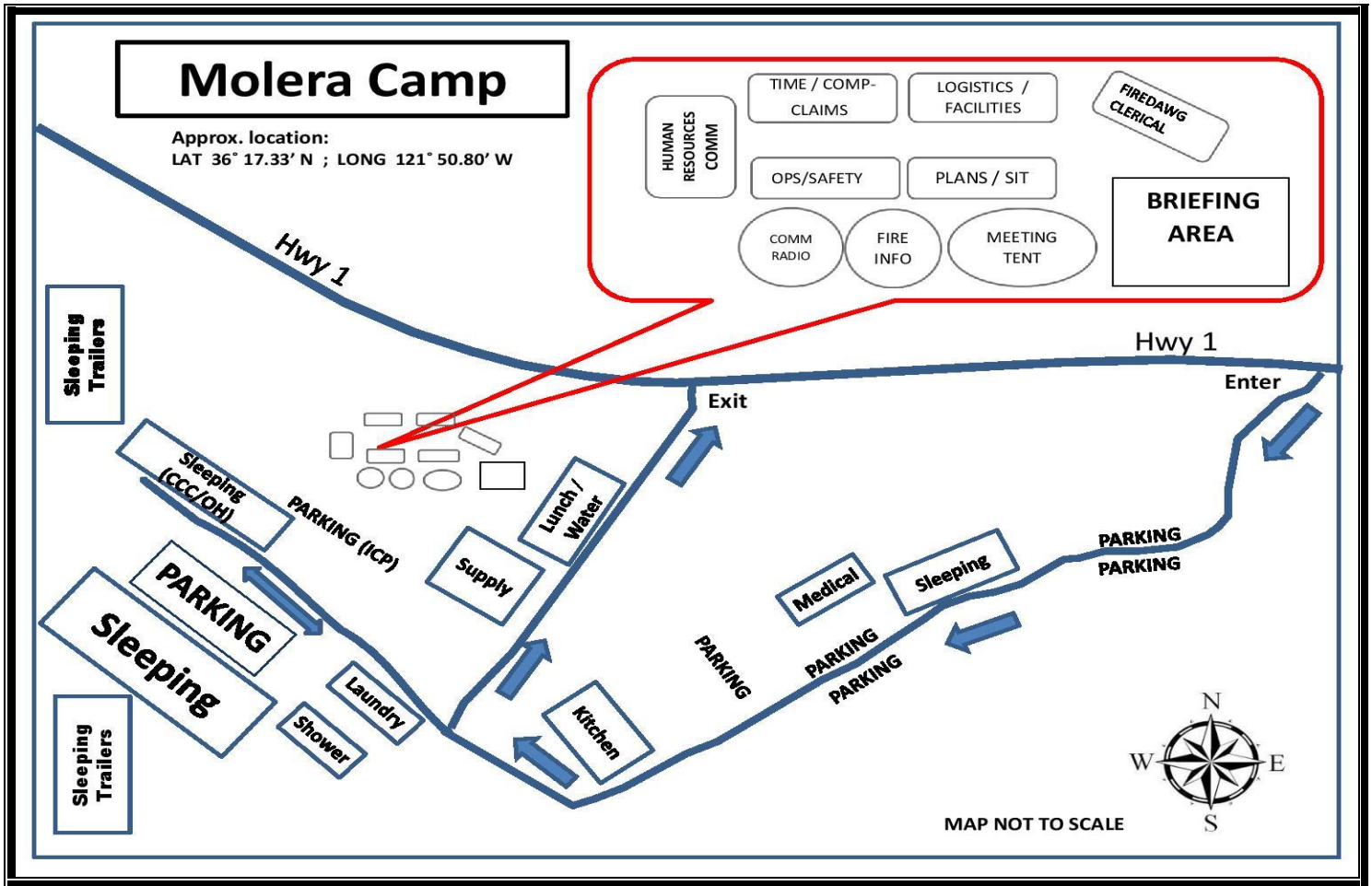
Molera Camp
Approx. location:
LAT 36˚ 17.33' N ; LONG 121˚ 50.80' W
HUMAN RESOURCES COMM
TIME / COMP-CLAIMS
LOGISTICS / FACILITIES
FIREDAWG CLERICAL
OPS/SAFETY
PLANS / SIT
COMM RADIO
FIRE INFO
MEETING TENT
BRIEFING AREA
Hwy 1
Hwy 1
Enter
Exit
Sleeping Trailers
Sleeping (CCC/OH)
PARKING (ICP)
Lunch / Water
Supply
PARKING
Sleeping
Medical
Sleeping
PARKING
PARKING
PARKING
PARKING
PARKING
Laundry
Shower
Kitchen
Sleeping Trailers
N
W
E
S
MAP NOT TO SCALE

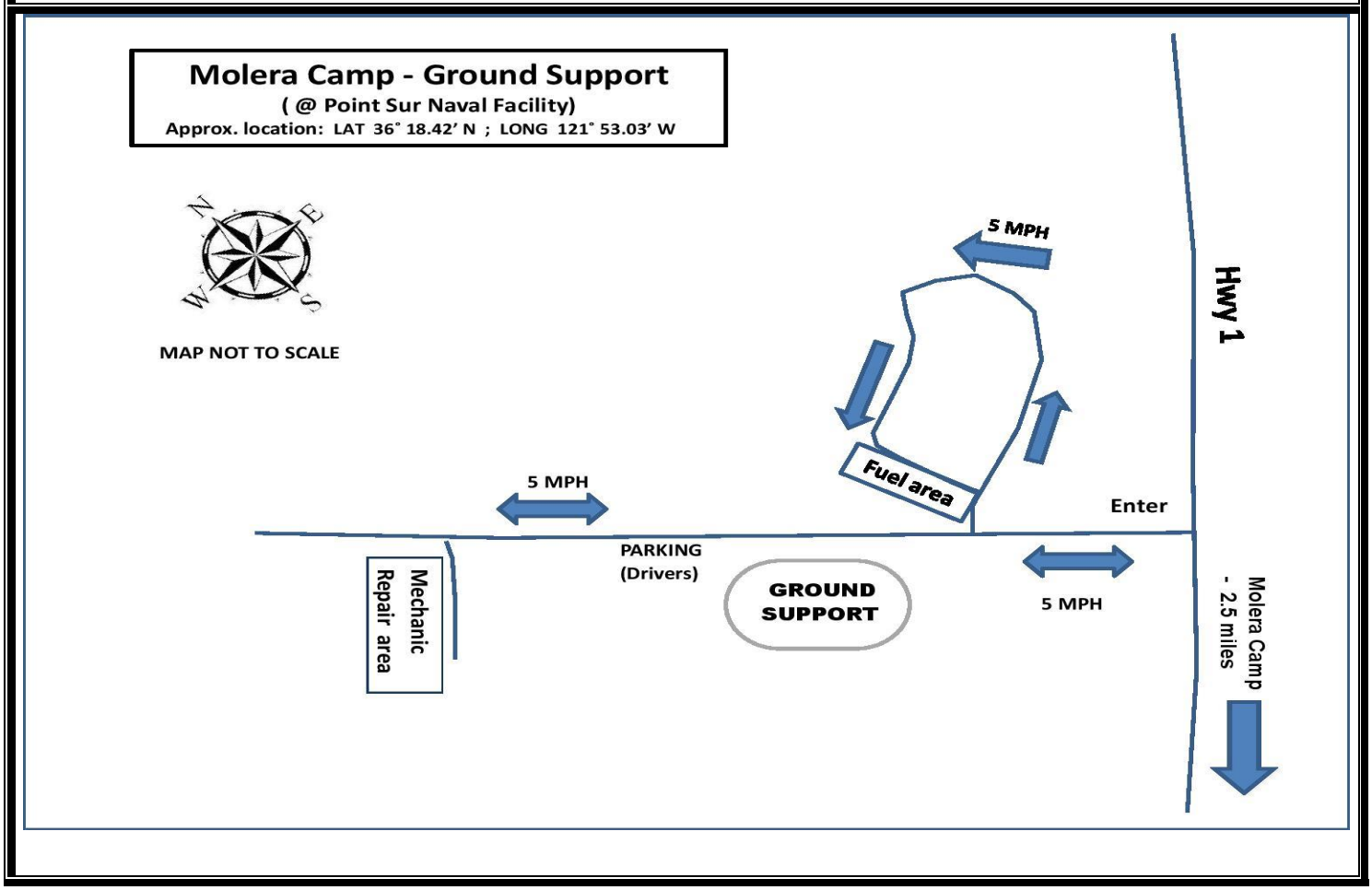
Molera Camp - Ground Support
(@ Point Sur Naval Facility)
Approx. location: LAT 36˚ 18.42' N ; LONG 121˚ 53.03' W
N
E
W
S
MAP NOT TO SCALE
5 MPH
Hwy 1
Fuel area
5 MPH
Enter
PARKING (Drivers)
GROUND SUPPORT
5 MPH
Mechanic Repair area
Molera Camp - 2.5 miles

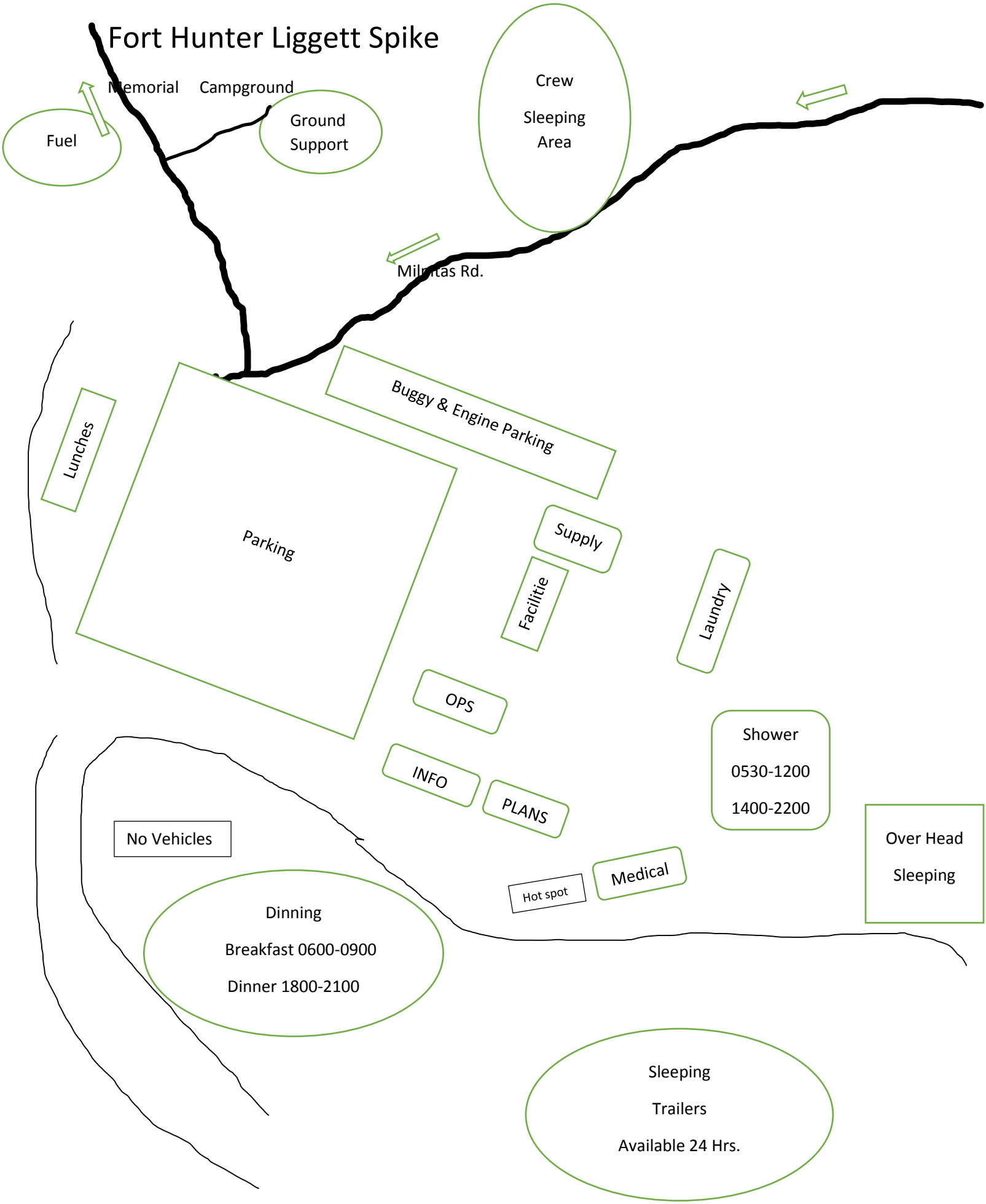
Fort Hunter Liggett Spike
Memorial Campground
Fuel
Ground Support
Crew Sleeping Area
Milpitas Rd.
Lunches
Parking
Buggy & Engine Parking
Supply
Facilitie
Laundry
OPS
INFO
PLANS
Shower
0530-1200
1400-2200
Over Head Sleeping
No Vehicles
Hot spot
Medical
Dinning
Breakfast 0600-0900
Dinner 1800-2100
Sleeping
Trailers
Available 24 Hrs.

Liggett Spike Camp Directional Map

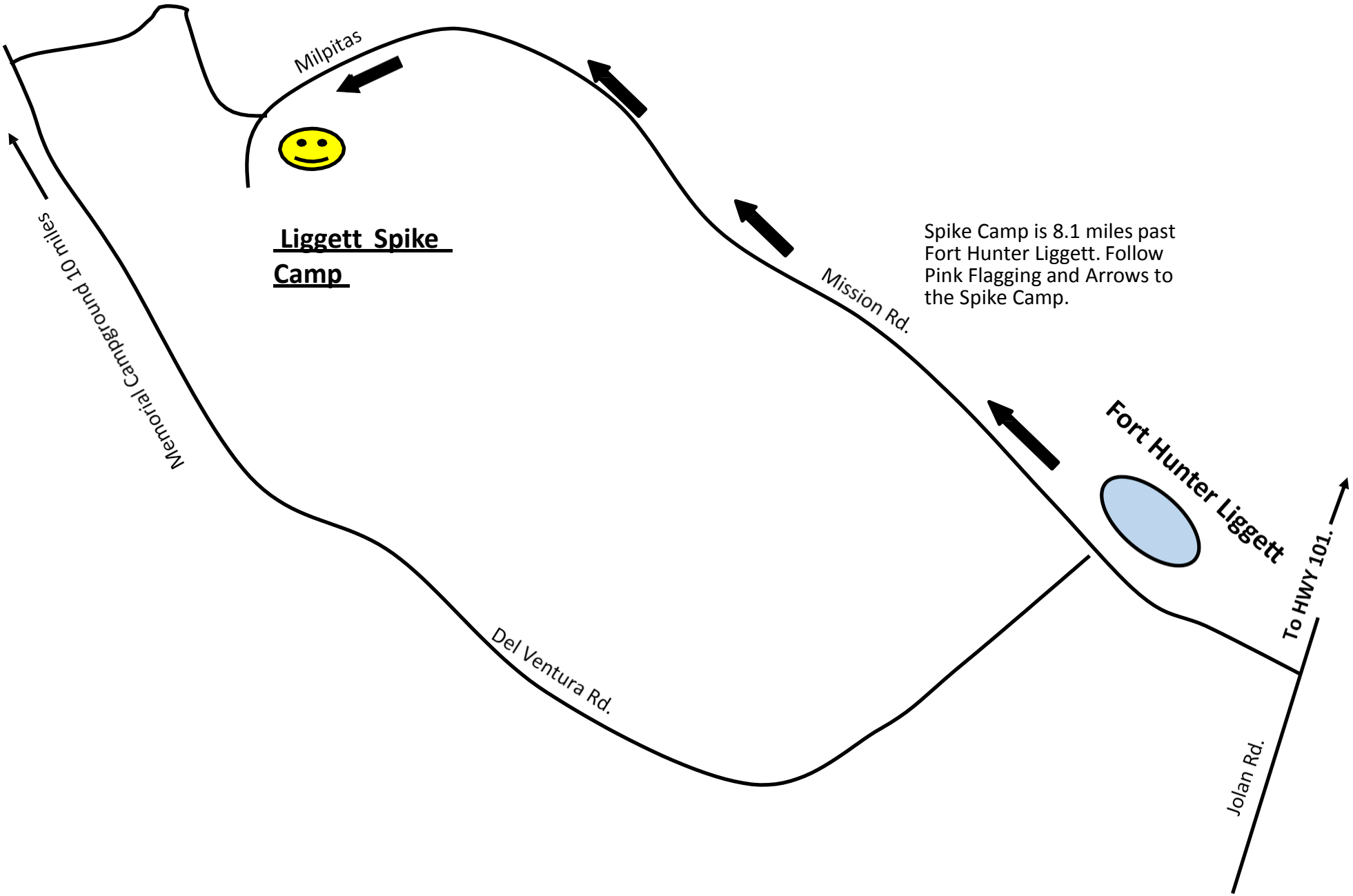

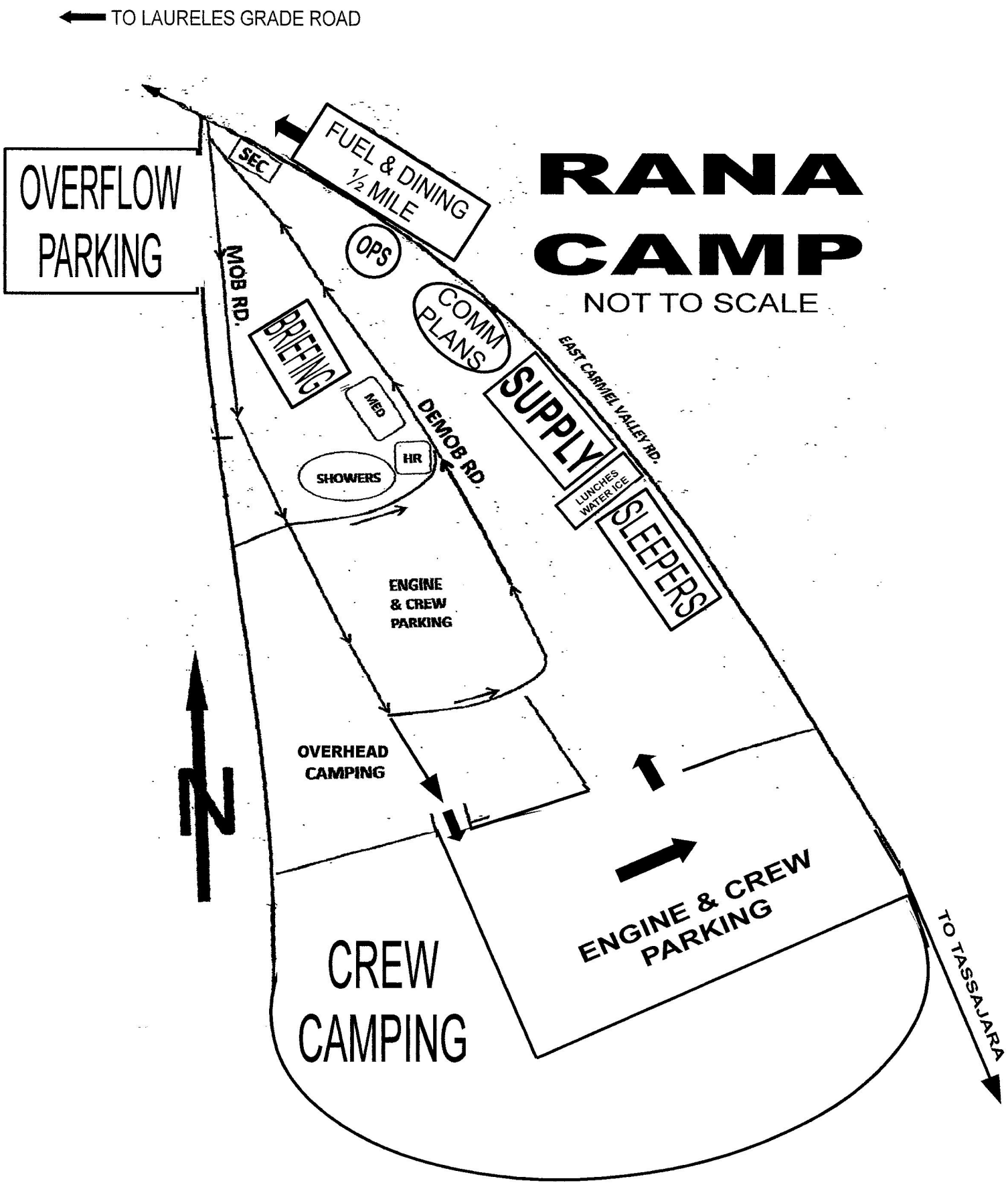
TO LAURELES GRADE ROAD
RANA CAMP
NOT TO SCALE
OVERFLOW PARKING
SEC
FUEL & DINING ½ MILE
OPS
COMM PLANS
MOB RD.
BRIEFING
MED
HR
SHOWERS
DEMOB RD.
SUPPLY
LUNCHES WATER ICE
SLEEPERS
EAST CARMEL VALLEY RD.
ENGINE & CREW PARKING
OVERHEAD CAMPING
N
CREW CAMPING
ENGINE & CREW PARKING
TO TASSAJARA

UNIT LOG	1. Incident Name **Soberanes Fire**	2. Date Prepared	3. Time Prepared
4. Unit Name/Designators	5. Unit Leader (Name and Position)		6. Operational Period

7. Personnel Roster Assigned		
Name	ICS Position	Home Base

8. Activity Log	
Time	Major Events

9. Prepared by (Name and Position)

TIME	MAJOR EVENTS