INCIDENT ACTION PLAN

SOBERANES

CA-BEU-003422 PNKG7Z (1502)

Monday

OPERATIONAL PERIOD

SATURDAY - SUNDAY, SEPTEMBER 18 - 19, 2016
0700-0700 HOURS

Sunday

Maps **Fire weather** **RAWS**

INCIDENT OBJECTIVES	1. Incident Name **Soberanes**	2. Date **09/17/2016**	3. Time **2200**

4. Operational Period

DAY / NIGHT September 18-19, 2016 0700 - 0700 Hours

5. General Control Objectives for the Incident (include alternatives)

Management Objectives

- Provide for the safety of all responders and the public by utilizing national Risk Management Standards and the implementation of appropriate mitigations.
- Reduce firefighter exposure by only engaging fire assignments with the highest probability of success.
- Engage cooperators and stakeholders to jointly provide for the defense of communities, infrastructure and economic interests.
- Utilize local resource specialists to identify and protect sensitive sites and cultural resource values by minimizing impacts from suppression operations.
- Maintain and enhance community, County, State, National Forest and stakeholder relationships through accurate and timely dissemination of information.
- Assess and implement suppression repair needs, where appropriate in coordination with the Resource Advisor following agency policy.
- Manage incident costs effectively for the values at risk through regular and ongoing cost analysis.

Control Objectives

Keep Fire

- East of the Coast Ridge Road.
- North of Nacimiento-Fergusson Road.
- West of Carmel Valley and Reliz Canyon.
- South of current containment lines in Branches I, II and IX.

6. Weather Forecast for Operational Period

- High pressure will strengthen over the region through the weekend.
- Hot and very drier conditions with little humidity recovery within the active fire zone at night.

7. General Safety Message

- As a leader you hold the lives of your crew in your hands. Make good, well informed decisions; and don't engage in activities that you don't feel comfortable with. Ask questions and understand the big picture.

8. Attachments (mark if attached)

☒ **Organizational List ICS 203**	☒ **Air Operations Summary ICS 220**	☒ **Communications Plan ICS 205**
☒ **Weather Forecast**	☒ **Safety Message**	☒ **Maps and Messages**
☒ **Divisional Assignment Lists ICS 204**	☒ **Medical Plan ICS 206**	☒ **Unit Log ICS 214**

9. Prepared by (Planning Section Chief)	10. Approved by (Incident Commander)
David Gerboth PSC1	Rocky W. Opliger ICT1

ORGANIZATION ASSIGNMENT LIST	
1. Incident Name	
Soberanes Fire	
2. Date **09/17/2016**	3. Time **2200**
4. Operational Period **09/18/2016 0700 SUN to 09/19/2016 0700 MON**	

5. Incident Commander and Staff	
Position	**Name**
Incident Commander	Rocky W. Opliger
Deputy	Scott Vail
Safety Officer	Dan Snow / Jason Winbigler (T)
Safety Officer (West)	Phil Young
Safety Officer (East)	John Kraushaar
Information Officer	Sean Collins / Frank Mosbacher/ Raj Singh (T)
Human Resources	Shawn Holden [Molera] / Alan Seago [Rana]
Liaison Officer	Sam Wilbanks (T) / Steve Anderson (T)

6. Agency Representative	
Agency	**Name**
USFS Agency Admin	Bob Baird
CAL FIRE Agency Admin	Brennan Blue
USFS Agency Admin Rep	Tim Short / Dave Martin
CAL OES	John Clary
Monterey County OES	Dick Bower
Monterey PRPD	Caine Carmarillo / Joseph Narvaez
California Highway Patrol	Rob Kaczor
California State Parks	Sean James
Big Sur Fire Brigade	Martha Karstens / Frank Pinney
CA Conservation Corp	Ben Herbert
SACC	Tony Collins

7. Planning Section	
Position	**Name**
Chief	Dave Gerboth / Thomas Marchant (T)
Resources Unit	Mike Vetti / Joe Scuri [Rana] / Gina Bald [Molera] / Robert Cahal / Tim Knorr [Liggett] Jeremy Camacho (T) / Mike Finnerty
Situation Unit	Mike Hoose / Lyle Koegler / Tad Moreloch Damian Guilliani (T) / Melania Stoeber (T)
Documentation	Phil Settles
Demobilization	Art Curley / Jeffery Dematteis / Ed Paul
Fire Behavior Analyst	Brendan Ripley / Mike Crook / Dan Mindar / Pat Doyle (T)
Training Specialist	Karen Brent / John Fakehany (T)
GIS Specialist	Chris Clervi / Christopher Barrett / Lasheena Nieves / Alex Heeren (T) / Tim Love (T)
Technology Support Specialist	James Whiteside / Juana Hernandez (T)
IMET	Phil Manuel / Jason Clapp [Molera] / Jon Bonk [Liggett] / Angie Enyedi (T)
Air Resource Advisor	Gary Curcio / Kathleen Stewart (T)
Resource Advisor	Jed Hancock

8. Logistic Section	
Position	**Name**
Chief	Ross Peckinpah / Cheryl Raines
Supply Unit	Tracy Stelman
Facilities Unit	Robert Griffith / Mark Ratekin / Tim Murdock [Rana]
Ground Support	Tom O'Connell / Ron Brewer (T) / Jeff Burch(T)
Communications	Sal Bonilla / Chris Baker / Kevin Janes
Food Unit	Mike Chapman / Ken Breskin (T) / Rick Waite [Liggett] / Laura Roundine [Rana]
Medical	Eric Williams / Doug Stuart / Scott Phillips [Rana]
Security	Fred Workman / Frank Antos Mark Snyder [Molera]

9. Operations Section	
Ops Section Chief (East)	Kit Bailey
Ops Section Chief (West)	Pat Titus
Ops Section Chief (Night)	Jake Cagle (T)
Planning Ops	Brian Rhodes / Jason Clawson (T) / Kyle Jacobson (T)

Branch (East)		III
Branch		Steve Murphy / Paul Johnson (T)
Division	J / K	Mark Patino / Brandon Hull (T)
Division	L	Troy Maguire
Division	M	Kerri Gilliland / Seth Ross (T)
Division	AA	Matthew James / Jamie Tripp (T)

Branch (East)		IV
Branch		Dave Pereira / Mike Tucker (T)
Division	C / C	Andrew Lang / Troy Bell (T)
Division	G / G	Nick Bunch / Sarah Bush (T)
Group	Arroyo Seco SDG	Bruce Steinberg / Bruce Jackson (T)

Branch (East)		VI
Branch		Larry Pingle
Division	II	Rick Cowell / Geoff Schultz (T)
Group	Contingency	Jay Mickey / Jeremiah Phillips (T)

East Groups		
Group	East SDG	Todd Mack / Brandon Dethlefs (T)
Group	East Aerial Firing	Joe Suarez

Branch (West)		VII
Branch		Robert Bertolina
Branch	Planning	Shannon Bowman
Division	N/UU	Richard Napoles / Johnny Villa (T)
Division	PP	Belinda Plummer
Division	SS	Ryan Johnston / Zac Stockdale (T)

Repair Branch		
Branch		Neil Metcalf
Group	Repair South	Mark Mott / Arturo Gasdik (T)
Group	Repair North	Troy Nelson / David Barrett (T)
Group	Road	Kris Croddy / Keith Burnette (T)

Branch (East)		Night
Branch		Steve Baran / Jason Loomis (T)
Division	J/K/L	
Group	Night Firing	Jeff Michels
Group	Holding Group	Dale Middleton
Division	N	Terry Warlick

Air Operations Branch	
Air Ops Branch Director	Ty Miller / Bart Kicklighter (T)
Deputy Air Ops Branch Director	Kerry Koskela
Air Support Supervisor	Jim Stratton
Helibase Manager (Ranch)	Don Clark
Helibase Manager (Miller)	Lindsay Alarcon
Helicopter Coordinator	Dave Phillips / Matt Conklin (T)
Air Attack Supervisor	Tony Duprey / Val Linch

10. Finance Section	
Position	**Name**
Chief	Sherri Bennett / Judy Reynolds (T)
Time Unit	Loni Holt / Sheila Miner / Kris Armstrong (T)
Cost	Vicki Wilson
Procurement Unit	Paul Wood (T) / Craig Ericson (T)
Compensation Unit / Claims	Scott Parsons / Tracy Nicholson / Rodger Waters
Prepared by (Resource Unit Leader)	Mike Vetti

Soberanes Fire Weather Forecast
East Operational Area

Forecast Info

FORECAST NO: 57

NAME OF FIRE: Soberanes

PREDICTION FOR: 0700 Sun. - 0700 Mon.

UNIT: CA-BEU/LPF MRD

SHIFT DATE: Sunday, Sept 18th, 2016

SIGNED: Jon Bonk / Phil Manuel
Incident Meteorologists
Jon's Cell (Hunter-Liggett): (240)778-5287
Phil's Cell (Toro): (240) 499-6636

TIME AND DATE FORECAST ISSUED: 2000 hrs. 9/17/16

***** Hot and Very Dry Today. Shifting Ridge Winds Tonight *****

WEATHER DISCUSSION: Continued hot and dry. Humidity will easily be the lowest of the last several days. Variable ridge winds will likely still be favored from the northeast but have less confidence than previous days. Tonight, ridge winds will slowly rotate clockwise around the compass becoming light southerly towards sunrise. Change underway for next week starting tomorrow as winds begin a southwest to northwest phase.

WEATHER FORECAST For Today:

WEATHER: Mostly sunny with passing thin high clouds.

TEMPERATURES: Highs 88-96 in the active fire area. (3-6 degrees warmer)

HUMIDITY: 8-13%. (down 3-6%)

20 FT WINDS:
RIDGETOP / UPPER SLOPE – Variable favoring northeast 2-5 mph.
LOWER SLOPE / VALLEY – Upslope/upvalley 4-8 mph. Gusts to 15 mph in the afternoon.

Inland Marine Layer: Less than 1000 feet…little impact. **Haines:** 4

WEATHER FORECAST For Tonight:

WEATHER: Mostly clear with some high clouds.

TEMPERATURES: Lows 50-53 in the valleys. Ridges/Thermal Belt 76-80 through the night. (2-5 degrees warmer).

HUMIDITY: Valley bottoms: Max 50-55%. Ridges/Thermal Belt: 7-12% through the night.

20 FT WINDS:
RIDGETOP – North 4-8 mph with gusts to 15 mph shifting northeast around 2200, then east at 0100, finally southeast around 0400.
SLOPE/VALLEY – Down canyon 3-6 mph.

Marine Layer: Less than 1000 feet…little impact. **Thermal Belt:** Around 3000 feet

---

EXTENDED FORECAST: Temperatures and humidity will be a tricky forecast for Monday. Low pressure sits off the Southern California coast and could bring enough high clouds to block heating. Still expect dry humidity but feel south winds will prevail. Tuesday and Wednesday see upper low pressure developing over the Pacific Northwest then moving over the Great Basin for Thursday and Friday. We may see some stronger and stable northwest winds Thursday but still have limited confidence.

EAST	FIRE BEHAVIOR FORECAST	EAST

FORECAST NUMBER: 57	**TYPE OF FIRE** Wildfire
FIRE NAME: Soberanes East Operational Area	**OPERATIONAL PERIOD** 9-18-2016 24 HOUR SHIFT
DATE ISSUED 9-17-2016	**TIME ISSUED** 2030 HOURS
UNIT CA-BEU-003422	**SIGNED** Mike Crook \\s\\ FBAN

INPUTS

***** Wind Summary *****

DAY: RIDGETOP: 0600 Variable northerly 2-5mph G15 SLOPE/VALLEY: 0600-0900 Down-valley 2-5mph...
0900-1900 Upslope/Up-valley 4-8mph G15

NIGHT: RIDGETOP: 1800 N shifting to SE 4-8mph G15 SLOPE/VALLEY: 1900-0600 Down-canyon 3-6mph

FIRE BEHAVIOR

GENERAL

LOCAL THRESHOLDS – WATCH OUTS

Combinations of any of these threshold factors can greatly increase fire behavior:

Thresholds:		20' wind Over 7mph	RH Less Than 17%	Temperatures Over 98°	10hr fuel Less than 6%
Forecasted	**Ridges**	2-5mph	13-15%	88°	3-6%
	Valleys	4-8mph	8-10%	96°	3-4%

Coastal Sage Scrub fuel, primarily chamise and button brush, have seasonally low live fuel moisture for this time of year. Fire continues to burn in areas burned by both the 1999 Kirk and 2008 Basin Fires, and further south in fuels burned only once by the 2008 Basin fire. Snags, skeleton brush and heavy downed fuel are abundant.

Probability of ignition : **Day:** Shaded 70% Unshaded 90%

Night: 70%

SPECIFIC

BRANCH III, IV, VI

Almost a mirror of yesterday. Temperatures slightly higher and humidity a percent or two lower. Winds will still be light and terrain driven. Excellent conditions for firing operations. The optimal burn period will be 0700-1900. Any unconsumed fuels within the fire perimeter will be available. Look for interior smokes to start puffing up late morning. An upslope fire run is unlikely, but can't be ruled out.

Fire behavior will moderate around 1900 as the humidity increases. Humidity will remain in the teens overnight in and above the thermal belt (3000 ft). Conditions for firing operations will be present through the night into early Monday morning.

AIR OPERATIONS

A shallow inversion is possible but should have little effect on air operations. Smoke in the area of firing operations will reduce visibility especially west of the ridge tops. VFR conditions expected through the operational period.

SAFETY

Do not become complacent because relative humidity has been consistently low, below 20%. Humidity is a critical link to extreme fire behavior in these fuel types, and you must continue to monitor weather and associate it to observed fire behavior.

Soberanes Fire Weather Forecast
West Operational Area

FORECAST NO: 57

NAME OF FIRE: Soberanes

Forecast Info

PREDICTION FOR: 0700 Sun- 0700 Mon

UNIT: CA-BEU/LPF MRD

SHIFT DATE: Sunday Sept 18th, 2016

SIGNED: Jason Clapp

TIME AND DATE
FORECAST ISSUED: 2000 9/17/16

Incident Meteorologist
Jason Clapp – Cell 530-383-4839 (West-Molera)

WEATHER DISCUSSION: ***** Continued Warming and Drying *****

Upper ridge building over area will have marine layer stratus at the coast around 1000 ft, but should erode quickly. Similar conditions to yesterday; expect northeasterly winds continuing into late morning giving way to breezy westerly winds in the afternoon along coastal ridge. Transport winds still from N-NE, so East Ops smoke will move over West Ops Area. Change expected Tue-Thu with increased wind speeds/directions.

WEATHER FORECAST For Today:

WEATHER: Shallow marine layer to about 1000 ft this morning that may impact Highway 1. NE winds overnight into this morning helped keep arimass very dry over burn area by sunrise. Expect battling winds between westerlies over Coast Ridge and upslope/upcanyon winds within Higgins canyon.

TEMPERATURES: Highs 84-88 active fire area. (Up 2-3 degrees)

HUMIDITY: 10-14% (Little Change). Lowest late morning/early afternoon.

20 FT WINDS:

RIDGETOP – NE 10-12, gusting 13-16 mph…after 1100/1200 shift SW 10-13 mph, gusting 17 mph on coastal ridge. DIV PP may shift E-S in afternoon as coastal winds battle interior NE winds.
SLOPE/VALLEY – Downvalley 2-5 mph through 0900, then upvalley/upslope 3-7 mph. Gusts 10-12 mph in the afternoon.

Marine Layer Top: Around 1000 feet Above Sea Level. **Haines:** 4

WEATHER FORECAST For Tonight:

WEATHER: Marine layer stratus should develop over the coast, but likely erode by 0900. No impact to the burn area. Winds remaining breezy over ridges.

TEMPERATURES: Lows 67-69 in the valleys. 71-74 ridges. (Little Change).

HUMIDITY: Lowering overnight 20-30% in Higgins drainage…15% thermal belt/ridges w/ NE winds.

20 FT WINDS:

RIDGETOP – Becoming NE 7-9 mph gusting to 14 mph in evening. After midnight, shifting E and weakening before shifting SE 5-7 mph gusting to 10 mph by sunrise.
SLOPE/VALLEY – Downcanyon 3-6 mph.

Marine Layer: 1000-1500 feet impacting Highway 1.

EXTENDED FORECAST:

Temps and humidity may be tricky Monday. Low pressure off the Southern California coast could bring enough high clouds to shade fuels on Monday. Still expect low humidity but southerly winds will dominate. Tue into early Wed may keep W-NW winds due to approaching frontal system. Winds increase Wed-Thu as frontal moves through area, then NE winds return Friday behind frontal system.

WEST	FIRE BEHAVIOR FORECAST	WEST

FORECAST NUMBER: 57	**TYPE OF FIRE:** Wildfire
FIRE NAME: Soberanes West Operational Area	**OPERATIONAL PERIOD:** Sunday, 9/18/2016 24 Hour Shift
DATE ISSUED: September 17, 2016	**TIME ISSUED:** 2000
UNIT: CA-BEU-LPF	**SIGNED:** Dan Mindar FBAN

INPUTS

WEATHER SUMMARY: (See Weather Forecast)

*****Wind Summary*****

Day- Ridge Top: Morning NE/E 10-12 mph, Gusting 13-16 mph. After 1200 shifting SW/W 10-13 mph, gusting 17 mph on coastal ridge.

Slope/Valley: Down valley 2-5 mph through 0900 then up valley/upslope 3-7 mph gusting 10-12 mph afternoon.

Night- Ridge Top: Becoming NE 7-9 mph Gusting 14 mph after midnight shifting E and weakening before shifting SE 5-7 mph gusting to 10 mph by sunrise.

Slope/Valley: Down Canyon 3-6 mph

Haines Index: 4 Low

OUTPUTS

FIRE BEHAVIOR

GENERAL:

*****Local Thresholds- Watch Outs*****

Combinations of any of these threshold factors may greatly increase fire behavior.

Thresholds:		20' wind Over 7mph	RH Less Than 17%	Temperatures Over 98°	10hr fuel Less than 6%
Forecast	Ridges	10-13mph	10-14%	84-88°	2-4%
	Valleys	2-5mph	7-11%	90-95°	2-5%

Coastal Sage shrub fuel moisture, primarily chamise and button brush are running below seasonal averages. Abundant dead fuels remain from the 1999 Kirk and 2008 Basin fires. Drainage bottoms contain deep duff under timber and brush. These fuels can hold heat for many days and under the right conditions initiate fire spread.

Probability of Ignition: Day: 75-85%, Night: 45-55%
NFDRS Indices: Projected Hastings ERC 71, Arroyo Seco BI 110

SPECIFIC:

Branch VI, VII and VIII: Hotspots will continue to pop up in the Lost Valley Creek and Higgins Creek area keep some eyes on these areas particularly in the afternoon and evening. Squashing these hot spots is essential to the success of the overall mission.

AIR OPERATIONS:

Smoke from burnout operations could limit air operations missions on the interior and west side of the fire.

SAFETY:

Keep current with your weather and reevaluate as the conditions change and as you move about. Really focus on changes in wind direction and speed as well as fuel and slope alignment.

"A day without sunshine is like, you know, night"
Steve Martin

Division/Group Assignment List (ICS 204 WF)

1. Incident Name:		3.	
SOBERANES		Branch:	Division/Group:
2. Operational Period:		III	J/K
Date/Time From: 09/18/2016 0700 SUN	Date/Time To: 09/19/2016 0700 MON		

4. Operations Personnel

EAST OPERATIONS CHIEF	KIT BAILEY	**BRANCH DIRECTOR**	STEVE MURPHY (9/26) PAUL JOHNSON (T)
DIVISION/GROUP SUPERVISOR	MARK M PATINO (9/26) BRANDON HULL (9/21) (T)	**AIR ATTACK SUPERVISOR**	TONY DUPREE VAL LINCH

5. Resources Assigned this Period

Strike Team / Task Force / Resource Designator	LWD	Leader	Number Persons	Drop Off PT./Time	Pick Up PT./Time
CRW1 STANSLAUS IHC C-10174	09/21	SHAWN W BAKER	21	RANA/0700	RANA/1900
CRW1 LOS PADRES IHC C-10176	09/23	THOMAS WOODS	19	RANA/0700	RANA/1900
CRW1 DEL ROSA IHC C-10185	09/24	NEIL GAMBOA	20	RANA/0700	RANA/1900
CRW2IA PACIFIC OASIS 7A C-10206	09/29	BRANDON BERRY	20	RANA/0700	RANA/1900
CRW2IA GE FORESTRY 7B C-10203	09/29	HUGO NIETO	20	RANA/0700	RANA/1900
ENG6 S/T 2350F E-10666	09/28	DAN SCHINDLER	20	RANA/0700	RANA/1900
DOZ2 LPF #3 E-10575	09/25	MICHAEL FUERCH	2	RANA/0700	RANA/1900
SKG1 SOFT TRACK 561 E-10615	09/29	JARED COVEY	1	RANA/0700	RANA/1900
WTT2 SBC-22 E-10448	09/20	DAVID P WILLY	2	RANA/0700	RANA/1900
WTT2 LPF 4 E-10662	09/28	LAUREN BUSHEY	2	RANA/0700	RANA/1900
WTT2 CNF 222 E-10449	09/27	RYAN GONZALEZ	2	RANA/0700	RANA/1900
TFLD O-10965	09/19	DANIEL CASTO	1	RANA/0700	RANA/1900
TFLD O-11115	09/30	JUSTIN BAXTER	1	RANA/0700	RANA/1900
TFLD O-10990	09/19	NICK PETERS	1	RANA/0700	RANA/1900
HEQB O-11002	09/25	BRENT VAN GUNDY	1	RANA/0700	RANA/1900
HEQB(T) O-10961	09/25	EVAN P O'SHEA	1	RANA/0700	RANA/1900
FOBS O-11014	09/27	CHRISTOPHER S LOOMIS	1	RANA/0700	RANA/1900
FOBS(T) O-11072	09/28	RACHAEL J HANSEN	1	RANA/0700	RANA/1900
FEMP O-10943	09/24	TOM MORAN	1	RANA/0700	RANA/1900
FEMT O-10944	09/24	MICHAEL COLEMAN	1	RANA/0700	RANA/1900

8. Division/Group Communication Summary

Function	Channel	RX Frequency N/W	RX Tone/NAC	TX Frequency N/W	TX Tone/NAC	Mode
TACTICAL VTAC 11	12	151.1375N	156.7	151.1375N	156.7	A
MEDICAL-CALCORD	15	156.0750N	156.7	156.0750N	156.7	A
AIR TO GROUND TAC	14	159.2700N	192.8	159.2700N	192.8	A
EMERGENCY GUARD	16	168.6250N		168.6250N	110.9	A

9. Prepared By (Resource Unit Leader)	Approved By (Planning Section Chief)	Date	Time
BOBBY CAHAL	DAVE GERBOTH	09/17/2016	2200

Division/Group Assignment List (ICS 204 WF)

1. Incident Name:		3.	
SOBERANES		Branch: III	Division/Group: J/K
2. Operational Period:			
Date/Time From: 09/18/2016 0700 SUN	Date/Time To: 09/19/2016 0700 MON		

4. Operations Personnel

EAST OPERATIONS CHIEF	KIT BAILEY	**BRANCH DIRECTOR**	STEVE MURPHY (9/26) PAUL JOHNSON (T)
DIVISION/GROUP SUPERVISOR	MARK M PATINO (9/26) BRANDON HULL (9/21) (T)	**AIR ATTACK SUPERVISOR**	TONY DUPREE VAL LINCH

5. Resources Assigned this Period

Strike Team / Task Force / Resource Designator	LWD	Leader	Number Persons	Drop Off PT./Time	Pick Up PT./Time
SOF2 O-10912	09/23	BROOKS BAKER	1	RANA/0700	RANA/1900

6. Control Operations/Work Assignments:

- Monitor fire spread in relation to values at risk within the Division.
- Notify Operations of any needs to begin firing operations on indirect containment lines.

7. Special Instructions:

- East REMS O-10918 and O-10919 assigned to East Operations.
- SOF2 Brooks Baker is assigned to Divisions J/K and L.
- GPS location of all accountable property (pumps, porta-tanks etc.) and report GPS coordinates to Situation Unit.

8. Division/Group Communication Summary

Function	Channel	RX Frequency N/W	RX Tone/NAC	TX Frequency N/W	TX Tone/NAC	Mode
TACTICAL VTAC 11	12	151.1375N	156.7	151.1375N	156.7	A
MEDICAL-CALCORD	15	156.0750N	156.7	156.0750N	156.7	A
AIR TO GROUND TAC	14	159.2700N	192.8	159.2700N	192.8	A
EMERGENCY GUARD	16	168.6250N		168.6250N	110.9	A

9. Prepared By (Resource Unit Leader)	Approved By (Planning Section Chief)	Date	Time
BOBBY CAHAL	DAVE GERBOTH	09/17/2016	2200

Division/Group Assignment List (ICS 204 WF)

1. Incident Name:	3.	
SOBERANES	Branch: III	Division/Group: M

2. Operational Period:

Date/Time From:	Date/Time To:
09/18/2016 0700 SUN	09/19/2016 0700 MON

4. Operations Personnel

EAST OPERATIONS CHIEF	KIT BAILEY	**BRANCH DIRECTOR**	STEVE MURPHY (9/26) PAUL JOHNSON (T)
DIVISION/GROUP SUPERVISOR	KERRI GILLILAND (9/18) SETH ROSS (9/25) (T)	**AIR ATTACK SUPERVISOR**	TONY DUPREE VAL LINCH

5. Resources Assigned this Period

Strike Team / Task Force / Resource Designator	LWD	Leader	Number Persons	Drop Off PT./Time	Pick Up PT./Time
CRW1 ARROWHEAD IHC C-10175	09/21	BRIAN HUGHES	22	RANA/0700	RANA/1900
CRW1 WOLF CREEK IHC C-10209	09/29	JAKE GARATE	21	RANA/0700	RANA/1900
CRW2 COBRAS 3 C-10207	09/29	BRIAN BULL	22	RANA/0700	RANA/1900
CEW2 BIG HORN C-10215	10/01	RAMALDO NAVARRO	23	RANA/0700	RANA/1900
ENG3 S/T 6614C E-10665	09/29	LINCOLN J PETERS	26	RANA/0700	RANA/1900
DOZ2 ANF 1 E-10614	09/28	DANIEL PAUL GALLANT	3	RANA/0700	RANA/1900
DOZ2 NORTHSTATE 4056 E-10657	09/29	TIM ANDRES	1	RANA/0700	RANA/1900
WTS2 PARGETT E-10653	09/29	JOSHUA HELLER	1	RANA/0700	RANA/1900
WTS2 BEN'S TRUCK & EQUIP E-10655	09/29	MATHEW MEIER	1	RANA/0700	RANA/1900
WTS2 LITTLE BIG MAN #2 E-10656	09/29	THOMAS STROTHER	1	RANA/0700	RANA/1900
TFLD O-11108	09/29	MARK GERWE	1	RANA/0700	RANA/1900
TFLD (T) O-10957	09/27	STEVEN DEAN	1	RANA/0700	RANA/1900
FALMC UNDERDOG TIMBER O-10793	09/20	RICHARD BROWN	2	RANA/0700	RANA/1900
FAL2 O-10798	09/20	BRIAN PRICE	1	RANA/0700	RANA/1900
FAL2 O-10797	09/20	GILBERT TOSCANO	1	RANA/0700	RANA/1900
FEMP O-10942	09/23	JARED ABBOTT	1	RANA/0700	RANA/1900
FEMT O-10945	09/24	RUSTY EHRLER	1	RANA/0700	RANA/1900
SOF2 O-11106	09/29	JAMES L CHARD	1	RANA/0700	RANA/1900

6. Control Operations/Work Assignments:

- Hold and secure previous day's burnout operation along indirect containment lines.

8. Division/Group Communication Summary

Function	Channel	RX Frequency N/W	RX Tone/NAC	TX Frequency N/W	TX Tone/NAC	Mode
TACTICAL R5 T6	9	168.2375N		168.2375N		A
MEDICAL-CALCORD	15	156.0750N	156.7	156.0750N	156.7	A
AIR TO GROUND TAC	14	159.2700N	192.8	159.2700N	192.8	A
EMERGENCY GUARD	16	168.6250N		168.625N	110.9	A

9. Prepared By (Resource Unit Leader)	Approved By (Planning Section Chief)	Date	Time
BOBBY CAHAL	DAVE GERBOTH	09/17/2016	2200

Division/Group Assignment List (ICS 204 WF)

1. Incident Name:		3.	
SOBERANES		Branch: III	Division/Group: M
2. Operational Period:			
Date/Time From: 09/18/2016 0700 SUN	Date/Time To: 09/19/2016 0700 MON		

4. Operations Personnel

EAST OPERATIONS CHIEF	KIT BAILEY	**BRANCH DIRECTOR**	STEVE MURPHY (9/26) PAUL JOHNSON (T)
DIVISION/GROUP SUPERVISOR	KERRI GILLILAND (9/18) SETH ROSS (9/25) (T)	**AIR ATTACK SUPERVISOR**	TONY DUPREE VAL LINCH

6. Control Operations/Work Assignments:

- Coordinate with Operations and adjacent divisions, and continue fireing operations as needed,

7. Special Instructions:

- East REMS O-10918 and O-10919 assigned to East Operations.
- SOF2 James Chard is assigned to Divisions M and A/A.
- GPS location of all accountable property (pumps, porta-tanks etc.) and report GPS coordinates to Situation Unit.

8. Division/Group Communication Summary

Function	Channel	RX Frequency N/W	RX Tone/NAC	TX Frequency N/W	TX Tone/NAC	Mode
TACTICAL R5 T6	9	168.2375N		168.2375N		A
MEDICAL-CALCORD	15	156.0750N	156.7	156.0750N	156.7	A
AIR TO GROUND TAC	14	159.2700N	192.8	159.2700N	192.8	A
EMERGENCY GUARD	16	168.6250N		168.625N	110.9	A

9. Prepared By (Resource Unit Leader)	Approved By (Planning Section Chief)	Date	Time
BOBBY CAHAL	DAVE GERBOTH	09/17/2016	2200

Division/Group Assignment List (ICS 204 WF)

1. Incident Name:		3.	
SOBERANES		Branch: III	Division/Group: AA
2. Operational Period:			
Date/Time From: 09/18/2016 0700 SUN	Date/Time To: 09/19/2016 0700 MON		

4. Operations Personnel

EAST OPERATIONS CHIEF	KIT BAILEY	**BRANCH DIRECTOR**	STEVE MURPHY (9/26)
DIVISION/GROUP SUPERVISOR	MATTHEW JAMES (9/26) JAMIE L TRIPP (9/18) (T)	**AIR ATTACK SUPERVISOR**	TONY DUPREE VAL LINCH

5. Resources Assigned this Period

Strike Team / Task Force / Resource Designator	LWD	Leader	Number Persons	Drop Off PT./Time	Pick Up PT./Time
CRW1 LITTLE TUJUNGA IHC C-10184	09/24	OSCAR VARGAS	20	RANA/0700	RANA/1900
ENG3 S/T 1620C E-10663	09/29	KURT M YEAROUT	27	RANA/0700	RANA/1900
ENG6 LUR 8160 E-10723	10/01	KEITH A MAYER	3	RANA/0700	RANA/1900
SKG1 BREEZE BY FIRE 1 E-10618	09/28	CHAD SCOTT	2	RANA/0700	RANA/1900
WTS2 BENNETT E-10475	09/18	DARRELL FLOYD	1	RANA/0700	RANA/1900
TFLD O-11194	10/01	RYAN SCHLEIGER	1	RANA/0700	RANA/1900
FEMP O-10847	09/21	JIM FREY	1	RANA/0700	RANA/1900
FEMT E-10414.1	09/20	TOM NATHE	1	RANA/0700	RANA/1900

6. Control Operations/Work Assignments:

- Hold and secure previous day's burnout operation along indirect containment lines.
- Coordinate with Operations and adjacent divisions, and continue fireing operations as needed,

7. Special Instructions:

- East REMS O-10918 and O-10919 assigned to East Operations.
- SOF2 James Chard is assigned to Divisions M and A/A.
- GPS location of all accountable property (pumps, porta-tanks etc.) and report GPS coordinates to Situation Unit.

8. Division/Group Communication Summary

Function	Channel	RX Frequency N/W	RX Tone/NAC	TX Frequency N/W	TX Tone/NAC	Mode
TACTICAL R5 T4	8	166.5500N		166.5500N		A
MEDICAL-CALCORD	15	156.0750N	156.7	156.0750N	156.7	A
AIR TO GROUND TAC	14	159.2700N	192.8	159.2700N	192.8	A
EMERGENCY-GUARD	16	168.6250N		168.625N	110.9	A

9. Prepared By (Resource Unit Leader)	Approved By (Planning Section Chief)	Date	Time
BOBBY CAHAL	DAVE GERBOTH	09/17/2016	2200

Division/Group Assignment List (ICS 204 WF)

1. Incident Name:	3.	
SOBERANES	Branch: IV	Division/Group: CC

2. Operational Period:

Date/Time From:	Date/Time To:
09/18/2016 0700 SUN	09/19/2016 0700 MON

4. Operations Personnel

EAST OPERATIONS CHIEF	KIT BAILEY	**BRANCH DIRECTOR**	DAVE PEREIRA MIKE TUCKER (T)
DIVISION/GROUP SUPERVISOR	ANDY LANG (9/27) TROY BELL (9/25) (T)	**AIR ATTACK SUPERVISOR**	TONY DUPREE VAL LINCH

5. Resources Assigned this Period

Strike Team / Task Force / Resource Designator	LWD	Leader	Number Persons	Drop Off PT./Time	Pick Up PT./Time
CRW1 SMITH RIVER IHC C-10188	09/24	DOUGLAS DENLINGER	20	LIGGETT/0700	LIGGETT/1900
CRW2IA HEART LAKE 6 C-10172	09/21	JAKE FITZGERALD	17	LIGGETT/0700	LIGGETT/1900
CRW2IA SALYER C-10173	09/21	NATE NELMS	20	LIGGETT/0700	LIGGETT/1900
CRW2IA SIUSLAW C-10213	09/26	CHUCK CROSS	20	LIGGETT/0700	LIGGETT/1900
ENG6 S/T 4065F E-10685	09/29	STEVE KOVACS	18	LIGGETT/0700	LIGGETT/1900
DOZ2 LPF #4 E-10574	09/25	DEAN POTTER	2	LIGGETT/0700	LIGGETT/1900
SKG2 RIM ROCK E-10053	09/30	TROY RIGEL	3	LIGGETT/0700	LIGGETT/1900
TFLD O-10828	09/21	MICHAEL GUSTAFSON	1	LIGGETT/0700	LIGGETT/1900
FEMP O-10921	09/23	RYAN VALLELUNGA	1	LIGGETT/0700	LIGGETT/1900
FEMT O-10922	09/22	RICK PARKER	1	LIGGETT/0700	LIGGETT/1900
SOF2 O-10868	09/22	GUY CHAMNESS	1	LIGGETT/0700	LIGGETT/1900

6. Control Operations/Work Assignments:

- Coordinate with East Operations on the need to continue firing operations along indirect lines.

7. Special Instructions:

- East REMS O-10918 and O-10919 assigned to East Operations
- SOF2 Guy Chamness is assigned to Division CC and Arroyo Seco SDG
- ARCH Anne Brown and ARCH Emery Manuel are assigned to Branches IV and VI
- GPS location of all accountable property (pumps, porta-tanks etc.) and report GPS coordinates to Situation Unit.

8. Division/Group Communication Summary

Function	Channel	RX Frequency N/W	RX Tone/NAC	TX Frequency N/W	TX Tone/NAC	Mode
TACTICAL VTAC 11	12	151.1375N	156.7	151.1375N	156.7	A
MEDICAL-CALCORD	15	156.0750N	156.7	156.0750N	156.7	A
AIR TO GROUND TAC	14	159.2700N	192.8	159.2700N	192.8	A
EMERGENCY-GUARD	16	168.6250N		168.625N	110.9	A

9. Prepared By (Resource Unit Leader)	Approved By (Planning Section Chief)	Date	Time
BOBBY CAHAL	DAVE GERBOTH	09/17/2016	2200

Division/Group Assignment List (ICS 204 WF)

1. Incident Name:		3.	
SOBERANES		Branch: IV	Division/Group: GG
2. Operational Period:			
Date/Time From: 09/18/2016 0700 SUN	Date/Time To: 09/19/2016 0700 MON		

4. Operations Personnel

EAST OPERATIONS CHIEF	KIT BAILEY	**BRANCH DIRECTOR**	DAVE PEREIRA MIKE TUCKER (T)
DIVISION/GROUP SUPERVISOR	NICK BUNCH (9/26) SARAH BUSH (9/24) (T)	**AIR ATTACK SUPERVISOR**	TONY DUPREE VAL LINCH

5. Resources Assigned this Period

Strike Team / Task Force / Resource Designator	LWD	Leader	Number Persons	Drop Off PT./Time	Pick Up PT./Time
CRW2IA SRV 12 C-10204	09/29	ARMANDO MENDOZA	20	LIGGETT/0700	LIGGETT/1900
DOZ2 MOOSIOS E-10452	09/19	LOUIS MOOSIOS	2	LIGGETT/0700	LIGGETT/1900
HEQB O-10763	09/19	NATHAN MARTONE	1	LIGGETT/0700	LIGGETT/1900
HEQB(T) O-11006	09/25	ADAM CRAWFORD	1	LIGGETT/0700	LIGGETT/1900
FOBS O-10859	09/28	RYAN WEBSTER	1	LIGGETT/0700	LIGGETT/1900
FOBS(T) O-10858	09/25	BRIAN G TOROSIAN	1	LIGGETT/0700	LIGGETT/1900
FEMP E-10403	09/19	MARTIN CARRILLO	1	LIGGETT/0700	LIGGETT/1900
FEMT E-10411	09/18	JOHN ZARECOR	1	LIGGETT/0700	LIGGETT/1900
SOF2 O-10806	09/20	BRYCE BOTTS	1	LIGGETT/0700	LIGGETT/1900
FEMP O-11186	09/30	RYAN SCHLEIGER	1	LIGGETT/0700	LIGGETT/1900
SOF2(T) O-10821	09/19	BRICE STANTON	1	LIGGETT/0700	LIGGETT/1900

6. Control Operations/Work Assignments:

- Monitor fire spread in relation to values at risk within the Division.
- Notify Operations of any needs to begin firing operations on indirect containment lines.

7. Special Instructions:

- East REMS O-10918 and O-10919 assigned to East Operations
- SOF2 Guy Chamness is assigned to Division CC and Arroyo Seco SDG
- ARCH Anne Brown and ARCH Emery Manuel are assigned to Branches IV and VI
- GPS location of all accountable property (pumps, porta-tanks etc.) and report GPS coordinates to Situation Unit.

8. Division/Group Communication Summary

Function	Channel	RX Frequency N/W	RX Tone/NAC	TX Frequency N/W	TX Tone/NAC	Mode
TACTICAL R5 T4	8	166.5500N		166.5500N		A
MEDICALMEDICAL-	15	156.0750N	156.7	156.0750N	156.7	A
AIR TO GROUND TAC	14	159.2700N	192.8	159.2700N	192.8	A
EMERGENCY	16	168.6250N		168.625N	110.9	A

9. Prepared By (Resource Unit Leader)	Approved By (Planning Section Chief)	Date	Time
BOBBY CAHAL	DAVE GERBOTH	09/17/2016	2200

Division/Group Assignment List (ICS 204 WF)

1. Incident Name:		3.	
SOBERANES		Branch: VI	Division/Group: II
2. Operational Period:			
Date/Time From: 09/18/2016 0700 SUN	Date/Time To: 09/19/2016 0700 MON		

4. Operations Personnel

EAST OPERATIONS CHIEF	KIT BAILEY	**BRANCH DIRECTOR**	LARRY PINGEL (9/18)
DIVISION/GROUP SUPERVISOR	RICK COWELL GEOFF SCHULTZ (9/28) (T)	**AIR ATTACK SUPERVISOR**	TONY DUPREE VAL LINCH

5. Resources Assigned this Period

Strike Team / Task Force / Resource Designator	LWD	Leader	Number Persons	Drop Off PT./Time	Pick Up PT./Time
CRW1 BLACK MESA IHC C-10187	09/20	FRANK AUZA	22	LIGGETT/0700	LIGGETT/1900
CRW1 VISTA GRANDE IHC C-10212	09/29	JESSE ESTRADA	18	LIGGETT/0700	LIGGETT/1900
CRW1 UKONOM IHC C-10196	09/29	KEITH SMITH	19	LIGGETT/0700	LIGGETT/1900
ENG3 ANF 21 E-10509	09/21	BRANDON BURRILL	5	LIGGETT/0700	LIGGETT/1900
ENG6 MTR 5161 E-10530	09/22	DENNIS BARCUS	4	LIGGETT/0700	LIGGETT/1900
WTT2 TAC INF 21 E-10023	09/29	GAVIN MITCHELL	2	LIGGETT/0700	LIGGETT/1900
FEMP E-10535	09/24	DEAN MURPHY	1	LIGGETT/0700	LIGGETT/1900
FEMT E-10412	09/20	JOHN BRADEN	1	LIGGETT/0700	LIGGETT/1900
SOF2 O-10915	09/21	GALEN YOUNG	1	LIGGETT/0700	LIGGETT/1900

6. Control Operations/Work Assignments:

- Scout and improve indirect line.
- Coordinate firing operations as needed with adjacent divisions and Operations.

7. Special Instructions:

- East REMS O-10918 and O-10919 assigned to East Operations
- ARCH Anne Brown and ARCH Emery Manuel are assigned to Branches IV and VI
- GPS location of all accountable property (pumps, porta-tanks etc.) and report GPS coordinates to Situation Unit.

8. Division/Group Communication Summary

Function	Channel	RX Frequency N/W	RX Tone/NAC	TX Frequency N/W	TX Tone/NAC	Mode
TACTICAL R5 T6	9	168.2375N		168.2375N		A
MEDICAL CALCORD	15	156.0750N	156.7	156.0750N	156.7	A
AIR TO GROUND TAC	14	159.2700N	192.8	159.2700N	192.8	A
EMERGENCY GUARD	16	168.6250N		168.6250N	110.9	A

9. Prepared By (Resource Unit Leader)	Approved By (Planning Section Chief)	Date	Time
BOBBY CAHAL	DAVE GERBOTH	09/17/2016	2200

Division/Group Assignment List (ICS 204 WF)

1. Incident Name:		3.	
SOBERANES		Branch: IV	Division/Group: ARROYO SECO SDG
2. Operational Period:			
Date/Time From: 09/18/2016 0700 SUN	Date/Time To: 09/19/2016 0700 MON		

4. Operations Personnel

EAST OPERATIONS CHIEF	KIT BAILEY	**DIVISION/GROUP SUPERVISOR**	BRUCE STEINBERG (9/30) BRUCE JACKSON (9/30) (T)
AIR ATTACK SUPERVISOR	TONY DUPREE VAL LINCH		

5. Resources Assigned this Period

Strike Team / Task Force / Resource Designator	LWD	Leader	Number Persons	Drop Off PT./Time	Pick Up PT./Time
ENG3 S/T 4660C E-10571	09/25	BRYAN ROSENOW	27	LIGGETT/0700	LIGGETT/1900
ENG3 S/T 5780C E-10508	09/21	CRISTIAN LOPEZ	27	LIGGETT/0700	LIGGETT/1900
ENG3 CNF 49 E-10510	09/21	CLINT GREEN	5	LIGGETT/0700	LIGGETT/1900
ENG3 CNF 328 E-10511	09/21	JASON WOEMPNER	5	LIGGETT/0700	LIGGETT/1900
ENG3 INF 41 E-10512	09/21	VICTOR GUILLEN	5	LIGGETT/0700	LIGGETT/1900
ENG3 ANF 32 E-10561	09/24	SEAN ALLEN BESWICK	5	LIGGETT/0700	LIGGETT/1900
ENG3 ANF 19 E-10572	09/25	RAMON CHAVEZ	5	LIGGETT/0700	LIGGETT/1900
ENG3 CNF 32 E-10563	09/25	ADAM MAGGS	5	LIGGETT/0700	LIGGETT/1900
ENG3 CNF 348 E-10564	09/25	GILES MCGERVEY	5	LIGGETT/0700	LIGGETT/1900
ENG3 CNF 29 E-10565	09/25	DAVE CRONKHITE	5	LIGGETT/0700	LIGGETT/1900
ENG3 ANF 319 E-10652	09/29	JAMES HUGHES	5	LIGGETT/0700	LIGGETT/1900
ENG6 LKR 84 E-10524	09/21	REX HAMBLY	3	LIGGETT/0700	LIGGETT/1900
ENG6 E3144 E-10547	09/23	JAMIE JALVING	3	LIGGETT/0700	LIGGETT/1900
ENG6 CAPSTONE E-10548	09/23	PATRICK WILLIAMS	3	LIGGETT/0700	LIGGETT/1900
WTS2 KRITZ E-10131	09/20	MIKE CHADWICK	1	LIGGETT/0700	LIGGETT/1900
TFLD O-11000	09/25	TIM WILSON	1	LIGGETT/0700	LIGGETT/1900
TFLD(T) O-10958	09/25	CRAIG BUNCE	1	LIGGETT/0700	LIGGETT/1900
STEN O-10888	09/21	KEVIN CHARGOIS	1	LIGGETT/0700	LIGGETT/1900
FEMP E-10405.1	09/20	KATHY NEMMERS	1	LIGGETT/0700	LIGGETT/1900
FEMT E-10536.	09/24	CHRIS WADE	1	LIGGETT/0700	LIGGETT/1900

8. Division/Group Communication Summary

Function	Channel	RX Frequency N/W	RX Tone/NAC	TX Frequency N/W	TX Tone/NAC	Mode
TACTICAL NIFC T7	7	168.2500N		168.2500N		A
MEDICAL-CALCORD	15	156.0750N	156.7	156.0750N	156.7	A
AIR TO GROUND TAC	14	159.2700N	192.8	159.2700N	192.8	A
EMERGENCY-GUARD	16	168.6250N		168.625N	110.9	A

9. Prepared By (Resource Unit Leader)	Approved By (Planning Section Chief)	Date	Time
BOBBY CAHAL	DAVE GERBOTH	09/17/2016	2200

Division/Group Assignment List (ICS 204 WF)

1. Incident Name:		3.	
SOBERANES		Branch: IV	Division/Group: ARROYO SECO SDG
2. Operational Period:			
Date/Time From: 09/18/2016 0700 SUN	Date/Time To: 09/19/2016 0700 MON		

4. Operations Personnel

EAST OPERATIONS CHIEF	KIT BAILEY	**DIVISION/GROUP SUPERVISOR**	BRUCE STEINBERG (9/30) BRUCE JACKSON (9/30) (T)
AIR ATTACK SUPERVISOR	TONY DUPREE VAL LINCH		

6. Control Operations/Work Assignments:

- Continue to prep and secure structures for firing operations.
- Be prepared to support structure defense plans as appropriate.

7. Special Instructions:

- East REMS O-10918 and O-10919 assigned to East Operations
- SOF2 Guy Chamness will be assigned to both divisions CC and Arroyo Seco SDG
- Division/Group Supervisor validate apportionment with Mark Courson at (805) 455-5073 between 0830-1100 hours.
- GPS location of all accountable property (pumps, porta-tanks etc.) and report GPS coordinates to Situation Unit.

8. Division/Group Communication Summary

Function	Channel	RX Frequency N/W	RX Tone/NAC	TX Frequency N/W	TX Tone/NAC	Mode
TACTICAL NIFC T7	7	168.2500N		168.2500N		A
MEDICAL-CALCORD	15	156.0750N	156.7	156.0750N	156.7	A
AIR TO GROUND TAC	14	159.2700N	192.8	159.2700N	192.8	A
EMERGENCY-GUARD	16	168.6250N		168.625N	110.9	A

9. Prepared By (Resource Unit Leader)	Approved By (Planning Section Chief)	Date	Time
BOBBY CAHAL	DAVE GERBOTH	09/17/2016	2200

Division/Group Assignment List (ICS 204 WF)

1. Incident Name:		3.	
SOBERANES		Branch: VI	Division/Group: CONTINGENCY
2. Operational Period:			
Date/Time From: 09/18/2016 0700 SUN	Date/Time To: 09/19/2016 0700 MON		

4. Operations Personnel

EAST OPERATIONS CHIEF	KIT BAILEY	**BRANCH DIRECTOR**	LARRY PINGEL (9/18)
DIVISION/GROUP SUPERVISOR	JAY MICKEY (9/19) JEREMIAH PHILLIPS (9/19) (T)	**AIR ATTACK SUPERVISOR**	TUNY DUPREE VAL LINCH

5. Resources Assigned this Period

Strike Team / Task Force / Resource Designator	LWD	Leader	Number Persons	Drop Off PT./Time	Pick Up PT./Time
CRW2 SHASTA 21 C-10171	09/19	LLOYD CRUZ	17	LIGGETT/0700	LIGGETT/1900
ENG6 AR E651 E-10520	09/22	DUSTIN APPLETON	3	LIGGETT/0700	LIGGETT/1900
DOZ2 S/T 1653L E-10584	09/25	GREG FRYER	3	LIGGETT/0700	LIGGETT/1900
CHIP GREENOUS E-10088	09/25	NICK DROGOWSKI	2	LIGGETT/0700	LIGGETT/1900
TLFD O-10760	09/19	DON SHOEMAKER	1	LIGGETT/0700	LIGGETT/1900
TFLD (T) O-10790	09/19	MIKE PEREZ	1	LIGGETT/0700	LIGGETT/1900
HEQB O-10977	09/26	FRANK LEE	1	LIGGETT/0700	LIGGETT/1900
HEQB (T) O-10328	09/22	THOMAS KROCK	1	LIGGETT/0700	LIGGETT/1900
FOBS O-11234	10/01	KENNETH B VAN WIG	1	LIGGETT/0700	LIGGETT/1900
FEMP O-10712	09/19	DAVID CRADDOCK	1	LIGGETT/0700	LIGGETT/1900
FEMT E-10413.1	09/20	MARSHALL GRESSLY	1	LIGGETT/0700	LIGGETT/1900
SOF2 O-11082	09/29	BOB GREENFIELD	1	LIGGETT/0700	LIGGETT/1900

6. Control Operations/Work Assignments:

- Continue to coordinate contingency planning and implementation wth Branch VI.

7. Special Instructions:

- East REMS O-10918 and O-10919 assigned to East Operations
- ARCH Anne Brown and ARCH Emery Manuel are assigned to Branches IV and VI
- GPS location of all accountable property (pumps, porta-tanks etc.) and report GPS coordinates to Situation Unit.

8. Division/Group Communication Summary

Function	Channel	RX Frequency N/W	RX Tone/NAC	TX Frequency N/W	TX Tone/NAC	Mode
TACTICAL NIFC T7	7	168.2500N		168.2500N		A
MEDICAL CALCORD	15	156.0750N	156.7	156.0750N	156.7	A
AIR TO GROUND TAC	14	159.2700N	192.8	159.2700N	192.8	A
EMERGENCY GUARD	16	168.6250N		168.6250N	110.9	A

9. Prepared By (Resource Unit Leader)	Approved By (Planning Section Chief)	Date	Time
BOBBY CAHAL	DAVE GERBOTH	09/17/2016	2200

Division/Group Assignment List (ICS 204 WF)

1. Incident Name:	3.	
SOBERANES	Branch:	Division/Group: EAST SDG

2. Operational Period:

Date/Time From:	Date/Time To:
09/18/2016 0700 SUN	09/19/2016 0700 MON

4. Operations Personnel

EAST OPERATIONS CHIEF	KIT BAILEY	**DIVISION/GROUP SUPERVISOR**	TODD MACK (9/26) BRANDON DETHLEFS (9/26) (T)
AIR ATTACK SUPERVISOR	TONY DUPREE VAL LINCH	**EAST OPERATIONS CHIEF**	KIT BAILEY

5. Resources Assigned this Period

Strike Team / Task Force / Resource Designator	LWD	Leader	Number Persons	Drop Off PT./Time	Pick Up PT./Time
ENG3 S/T 3660C E-10684	09/30	RAYMOND TORRES	27	RANA/0700	RANA/1900
ENG6 S/T 5008F E-10686	09/29	JAVIER LARA	18	RANA/0700	RANA/1900
ENG6 NM ANTHIS FAMILY E-10284	09/21	SHAWN MODICA	3	RANA/0700	RANA/1900
ENG6 SWR 8460 E-10519	09/21	MARK RAKESTRAW	4	RANA/0700	RANA/1900
ENG6 BR 225 E-10522	09/21	MARK BRINNEMAN	4	RANA/0700	RANA/1900
ENG6 TULE RIVER E694 E-10523	09/21	WILLIAM MCDARMENT JR	4	RANA/0700	RANA/1900
ENG6 AZ-CNF 641 E-10541	09/21	BERNIE M ROMERO	4	RANA/0700	RANA/1900
ENG6 AZ COCONINO 461 E-10543	09/21	ANTHONY ROJO	5	RANA/0700	RANA/1900
SKG2 LET ER BUCK E-10054	09/29	STEVE LASSEN	1	RANA/0700	RANA/1900
WTT2 DUST BUSTERS E-10134	09/29	KEN FOSTER	2	RANA/0700	RANA/1900
STPS O-10822	09/22	TK KENNEDY	1	RANA/0700	RANA/1900
TFLD O-11114	09/29	RANDY FOLAND	1	RANA/0700	RANA/1900
TFLD O-10713	09/20	ISAIAH FISCHER	1	RANA/0700	RANA/1900
TFLD O-10889	09/21	ANDREW CREMERS	1	RANA/0700	RANA/1900
TFLD(T) O-10956	09/25	RYAN EDMONSON	1	RANA/0700	RANA/1900
TFLD O-11196	10/01	GEORGE CORREA	1	RANA/0700	RANA/1900
TFLD (T) A-10067.2	09/18	BRAD W CORBIN	1	RANA/0700	RANA/1900
FOBS O-11017	09/25	JERE MILLER	1	RANA/0700	RANA/1900
FOBS O-11015	09/25	TERESA C CARREON	1	RANA/0700	RANA/1900
FEMP O-11039	09/27	SHAUN DAVIS	1	RANA/0700	RANA/1900

8. Division/Group Communication Summary

Function	Channel	RX Frequency N/W	RX Tone/NAC	TX Frequency N/W	TX Tone/NAC	Mode
TACTICAL VFIRE 25	10	154.2875N	156.7	154.2875N	156.7	A
MEDICAL-CALCORD	15	156.0750N	156.7	156.0750N	156.7	A
AIR TO GROUND TAC	14	159.2700N	192.8	159.2700N	192.8	A
EMERGENCY GUARD	16	168.6250N		168.625N	110.9	A

9. Prepared By (Resource Unit Leader)	Approved By (Planning Section Chief)	Date	Time
BOBBY CAHAL	DAVE GERBOTH	09/17/2016	2200

Division/Group Assignment List (ICS 204 WF)

1. Incident Name:		3.	
SOBERANES		Branch:	Division/Group: EAST SDG
2. Operational Period:			
Date/Time From: 09/18/2016 0700 SUN	Date/Time To: 09/19/2016 0700 MON		

4. Operations Personnel

EAST OPERATIONS CHIEF	KIT BAILEY	**DIVISION/GROUP SUPERVISOR**	TODD MACK (9/26) BRANDON DETHLEFS (9/26) (T)
AIR ATTACK SUPERVISOR	TONY DUPREE VAL LINCH	**EAST OPERATIONS CHIEF**	KIT BAILEY

5. Resources Assigned this Period

Strike Team / Task Force / Resource Designator	LWD	Leader	Number Persons	Drop Off PT./Time	Pick Up PT./Time
FEMT O-11043	09/26	DAVID W WARD	1	RANA/0700	RANA/1900
SOF2 O-10910	09/23	STEVE HENSEL	1	RANA/0700	RANA/1900
SOFR O-11148	09/28	RON LEMOS	1	RANA/0700	RANA/1900

6. Control Operations/Work Assignments:

- Continue to prep and secure structures for firing operations.
- Be prepared to support structure defense plans as appropriate.

7. Special Instructions:

- East REMS O-10918 and O-10919 assigned to East Operations
- GPS location of all accountable property (pumps, porta-tanks etc.) and report GPS coordinates to Situation Unit.

8. Division/Group Communication Summary

Function	Channel	RX Frequency N/W	RX Tone/NAC	TX Frequency N/W	TX Tone/NAC	Mode
TACTICAL VFIRE 25	10	154.2875N	156.7	154.2875N	156.7	A
MEDICAL-CALCORD	15	156.0750N	156.7	156.0750N	156.7	A
AIR TO GROUND TAC	14	159.2700N	192.8	159.2700N	192.8	A
EMERGENCY GUARD	16	168.6250N		168.625N	110.9	A

9. Prepared By (Resource Unit Leader)	Approved By (Planning Section Chief)	Date	Time
BOBBY CAHAL	DAVE GERBOTH	09/17/2016	2200

Division/Group Assignment List (ICS 204 WF)

1. Incident Name:		3.	
SOBERANES		Branch:	Division/Group:
2. Operational Period:		III	L
Date/Time From: 09/18/2016 0700 SUN	Date/Time To: 09/19/2016 0700 MON		

4. Operations Personnel

EAST OPERATIONS CHIEF	KIT BAILEY	**BRANCH DIRECTOR**	STEVE MURPHY (9/26)
DIVISION/GROUP SUPERVISOR	TROY MACGUIRE (9/25)	**AIR ATTACK SUPERVISOR**	TONY DUPREE VAL LINCH (T)

5. Resources Assigned this Period

Strike Team / Task Force / Resource Designator	LWD	Leader	Number Persons	Drop Off PT./Time	Pick Up PT./Time
CRW2IA COBRAS 1 C-10200	09/29	FRANCISCO PALAZUELOS	19	RANA/0700	RANA/1900
ENG3 S/T 6631C E-10664	09/29	ISAAC BAEZA	27	RANA/0700	RANA/1900
ENG6 S/T 5054F E-10667	09/28	MANUAL DAFONTE	11	RANA/0700	RANA/1900
DOZ2 VENTANA #2 E-10321	09/27	TIM KOESTER	1	RANA/0700	RANA/1900
WTS1 FIRELINE SUPPORT E-10438	09/19	MATT MICHAELS	1	RANA/0700	RANA/1900
WTS2 INDIHAR #028 E-10654	09/24	PHILLIP INDIHAR	1	RANA/0700	RANA/1900
WTS3 LITTLE BIG MAN #1 E-10682	09/29	PAUL THOMAS	1	RANA/0700	RANA/1900
TFLD O-11034	09/29	JORGE AMAYA	1	RANA/0700	RANA/1900
TFLD (T) O-10959	09/29	CURTIS MATTHEWS	1	RANA/0700	RANA/1900
HEQB O-11111	09/29	ESTEVAN VASQUEZ	1	RANA/0700	RANA/1900
HEQB (T) O-10960	09/25	SEAN KENNEY	1	RANA/0700	RANA/1900
FALMC NORTH ZONE 22 O-11129	09/28	THOMAS NEALLY	2	RANA/0700	RANA/1900
FEMP E-10533.1	09/24	STEPHEN WOLFSTICH	1	RANA/0700	RANA/1900
FEMP O-11042	09/26	PHIL FAULDING	1	RANA/0700	RANA/1900

6. Control Operations/Work Assignments:

- Monitor fire spread in relation to values at risk within the Division.
- Notify Operations of any needs to begin firing operations on indirect containment lines.

7. Special Instructions:

- East REMS O-10918 and O-10919 assigned to East Operations.

8. Division/Group Communication Summary

Function	Channel	RX Frequency N/W	RX Tone/NAC	TX Frequency N/W	TX Tone/NAC	Mode
TACTICAL VFIRE 25	10	154.2875N	156.7	154.2875N	156.7	A
MEDICAL-CALCORD	15	156.0750N	156.7	156.0750N	156.7	A
AIR TO GROUND TAC	14	159.2700N	192.8	159.2700N	192.8	A
EMERGENCY GUARD	16	168.6250N		168.625N	110.9	A

9. Prepared By (Resource Unit Leader)	Approved By (Planning Section Chief)	Date	Time
BOBBY CAHAL	DAVE GERBOTH	09/17/2016	2200

Division/Group Assignment List (ICS 204 WF)

1. Incident Name:		3.	
SOBERANES		Branch:	Division/Group:
2. Operational Period:		III	L
Date/Time From: 09/18/2016 0700 SUN	Date/Time To: 09/19/2016 0700 MON		

4. Operations Personnel

EAST OPERATIONS CHIEF	KIT BAILEY	**BRANCH DIRECTOR**	STEVE MURPHY (9/26)
DIVISION/GROUP SUPERVISOR	TROY MACGUIRE (9/25)	**AIR ATTACK SUPERVISOR**	TONY DUPREE VAL LINCH (T)

7. Special Instructions:

- SOF2 Brooks Baker is assigned to Divisions J/K and L.
- GPS location of all accountable property (pumps, porta-tanks etc.) and report GPS coordinates to Situation Unit.

8. Division/Group Communication Summary

Function	Channel	RX Frequency N/W	RX Tone/NAC	TX Frequency N/W	TX Tone/NAC	Mode
TACTICAL VFIRE 25	10	154.2875N	156.7	154.2875N	156.7	A
MEDICAL-CALCORD	15	156.0750N	156.7	156.0750N	156.7	A
AIR TO GROUND TAC	14	159.2700N	192.8	159.2700N	192.8	A
EMERGENCY GUARD	16	168.6250N		168.625N	110.9	A

9. Prepared By (Resource Unit Leader)	Approved By (Planning Section Chief)	Date	Time
BOBBY CAHAL	DAVE GERBOTH	09/17/2016	2200

Division/Group Assignment List (ICS 204 WF)

1. Incident Name:		3.	
SOBERANES		Branch:	Division/Group: **EAST AERIAL FIRING**
2. Operational Period:			
Date/Time From: 09/18/2016 0700 SUN	Date/Time To: 09/19/2016 0700 MON		

4. Operations Personnel

EAST OPERATIONS CHIEF	KIT BAILEY	**DIVISION/GROUP SUPERVISOR**	JOE SUAREZ (9/21)
AIR ATTACK SUPERVISOR	TONY DUPREE VAL LINCH		

5. Resources Assigned this Period

Strike Team / Task Force / Resource Designator	LWD	Leader	Number Persons	Drop Off PT./Time	Pick Up PT./Time

6. Control Operations/Work Assignments:

- Coordinate aerial firing operations directly with East Operations and associated divisions.

7. Special Instructions:

- East Rems O-10918 and O-10919 assigned to East Operations
- GPS location of all accountable property (pumps, porta-tanks, etc.) and report GPS coordinates to Situation Unit.

8. Division/Group Communication Summary

Function	Channel	RX Frequency N/W	RX Tone/NAC	TX Frequency N/W	TX Tone/NAC	Mode
TACTICAL CDF T1	11	151.2575N	192.8	151.2575N	192.8	A
MEDICAL-CALCORD	15	156.0750N	156.7	156.0750N	156.7	A
AIR TO GROUND TAC	14	159.2700N	192.8	159.2700N	192.8	A
EMERGENCY-GUARD	16	168.6250N		168.6250N	110.9	A

9. Prepared By (Resource Unit Leader)	Approved By (Planning Section Chief)	Date	Time
JEREMY CAMACHO	DAVE GERBOTH	09/17/2016	2200

Division/Group Assignment List (ICS 204 WF)

1. Incident Name:	3.	
SOBERANES	Branch: VII	Division/Group: N/UU

2. Operational Period:

Date/Time From:	Date/Time To:
09/18/2016 0700 SUN	09/19/2016 0700 MON

4. Operations Personnel

OPERATIONS CHIEF	PAT TITUS	**BRANCH DIRECTOR**	ROBERT BERTOLINA
DIVISION/GROUP SUPERVISOR	RICHARD NAPOLES (9/20) JOHNNY VILLA (9/18) (T)	**AIR ATTACK SUPERVISOR**	TONY DUPREE VAL LINCH

5. Resources Assigned this Period

Strike Team / Task Force / Resource Designator	LWD	Leader	Number Persons	Drop Off PT./Time	Pick Up PT./Time
CRW1 ARROYO GRANDE IHC C-10197	09/29	MICHAEL HICKEY	20	MOLERA/0600	MOLERA/1800
CRW1 PALOMAR IHC C-10211	09/29	STAN HILL	19	MOLERA/0600	MOLERA/1800
CRW2IA SCORPIONS 2 C-10190	09/18	ISAIN GARCIA-LEMUS	22	MOLERA/0600	MOLERA/1800
CRW2IA SRV 14 C-10205	09/29	RODOLFO CERVANTES SR	20	MOLERA/0600	MOLERA/1800
ENG6 S/T 5220F E-10598	09/26	BRANDON SMITH	17	MOLERA/0600	MOLERA/1800
ENG6 AZ KNF 611 E-10076	09/18	NICK BEHRENDS	4	MOLERA/0600	MOLERA/1800
ENG6 NM YABOY 805 E-10250	09/24	BRETT BOWER	3	MOLERA/0600	MOLERA/1800
ENG6 E55 E-10621.4	09/28		3	MOLERA/0600	MOLERA/1800
ENG6 E11 E-10621.5	09/28		3	MOLERA/0600	MOLERA/1800
ENG6 E746 E-10621.6	09/28		3	MOLERA/0600	MOLERA/1800
MAST BORDGES TIMBER 2 E-10396	09/29	TIM BORDGES	1	MOLERA/0600	MOLERA/1800
WTS2 DUST BUSTERS E-10476	09/25	GORDON HAYES	1	MOLERA/0600	MOLERA/1800
WTS2 DUST BUSTERS E-10161	09/27	FRANKIE LOPEZ	1	MOLERA/0600	MOLERA/1800
STEN E-10621.1	09/28	DOUG RICE	1	MOLERA/0600	MOLERA/1800
STEN E-10621.7	09/28	JONATHAN SCHALI	1	MOLERA/0600	MOLERA/1800
TFLD O-11195	09/30	HUNTER BELL III	1	MOLERA/0600	MOLERA/1800
HECM O-10709	09/23	CHESTER WARFEL	1	MOLERA/0600	MOLERA/1800
HECM O-10883	09/26	MICHAEL BROCKMAN	1	MOLERA/0600	MOLERA/1800
FEMP E-10408.1	09/21	ART KOSER	1	MOLERA/0600	MOLERA/1800
FEMP O-11152	09/30	JOHN WARRICK	1	MOLERA/0600	MOLERA/1800

8. Division/Group Communication Summary

Function	Channel	RX Frequency N/W	RX Tone/NAC	TX Frequency N/W	TX Tone/NAC	Mode
TACTICAL NIFC T2	6	168.2000N		168.2000N		A
MEDICAL CALCORD	15	156.0750N	156.7	156.0750N	156.7	A
AIR TO GROUND TAC	14	159.2700N	192.8	159.2700N	192.8	A
EMERGENCY GUARD	16	168.6250N		168.6250N	110.9	A

9. Prepared By (Resource Unit Leader)	Approved By (Planning Section Chief)	Date	Time
MIKE VETTI	DAVE GERBOTH	09/17/2016	2200

Division/Group Assignment List (ICS 204 WF)

1. Incident Name:		3.	
SOBERANES		Branch: VII	Division/Group: N/UU
2. Operational Period:			
Date/Time From: 09/18/2016 0700 SUN	Date/Time To: 09/19/2016 0700 MON		

4. Operations Personnel

OPERATIONS CHIEF	PAT TITUS	**BRANCH DIRECTOR**	ROBERT BERTOLINA
DIVISION/GROUP SUPERVISOR	RICHARD NAPOLES (9/20) JOHNNY VILLA (9/18) (T)	**AIR ATTACK SUPERVISOR**	TONY DUPREE VAL LINCH

5. Resources Assigned this Period

Strike Team / Task Force / Resource Designator	LWD	Leader	Number Persons	Drop Off PT./Time	Pick Up PT./Time
FEMP O-11187	09/30	TIM ODEBRALSKI	1	MOLERA/0600	MOLERA/1800
FEMT E-10538.1	09/25	TIFFANY REID	1	MOLERA/0600	MOLERA/1800
SOFR O-10804	09/20	JERRY W VAN DYNE	1	MOLERA/0600	MOLERA/1800

6. Control Operations/Work Assignments:

- Continue to secure and mop up Coast Ridge Road.

7. Special Instructions:

- ARCH Josh Massey assigned to Branch VII.
- GPS location of all accountable property (pumps, porta-tanks, etc.) and report GPS coordinates to Situation Unit.

8. Division/Group Communication Summary

Function	Channel	RX Frequency N/W	RX Tone/NAC	TX Frequency N/W	TX Tone/NAC	Mode
TACTICAL NIFC T2	6	168.2000N		168.2000N		A
MEDICAL CALCORD	15	156.0750N	156.7	156.0750N	156.7	A
AIR TO GROUND TAC	14	159.2700N	192.8	159.2700N	192.8	A
EMERGENCY GUARD	16	168.6250N		168.6250N	110.9	A

9. Prepared By (Resource Unit Leader)	Approved By (Planning Section Chief)	Date	Time
MIKE VETTI	DAVE GERBOTH	09/17/2016	2200

Division/Group Assignment List (ICS 204 WF)

1. Incident Name:		3.	
SOBERANES		Branch: VII	Division/Group: PP
2. Operational Period:			
Date/Time From: 09/18/2016 0700 SUN	Date/Time To: 09/19/2016 0700 MON		

4. Operations Personnel

OPERATIONS CHIEF	PAT TITUS	**BRANCH DIRECTOR**	ROBERT BERTOLINA
DIVISION/GROUP SUPERVISOR	BELINDA PLUMMER	**AIR ATTACK SUPERVISOR**	TONY DUPREE VAL LINCH

5. Resources Assigned this Period

Strike Team / Task Force / Resource Designator	LWD	Leader	Number Persons	Drop Off PT./Time	Pick Up PT./Time
SOF2 O-11105	09/29	HOWARD MCGUIRE	1	MOLERA/0600	MOLERA/1800

6. Control Operations/Work Assignments:

- Scout and improve indirect line.

7. Special Instructions:

- West REMS O-10871 assigned to West Operations.
- SOF2 Merril Wann will be assigned to both division PP and Road Group.
- ARCH Josh Massey assigned to Branch VII.
- GPS location of all accountable property (pumps, porta-tanks, etc.) and report GPS coordinates to Situation Unit.

8. Division/Group Communication Summary

Function	Channel	RX Frequency N/W	RX Tone/NAC	TX Frequency N/W	TX Tone/NAC	Mode
TACTICAL CDF T1	11	151.2575N	192.8	151.2575N	192.8	A
MEDICAL CALCORD	15	156.0750N	156.7	156.0750N	156.7	A
AIR TO GROUND TAC	14	159.2700N	192.8	159.2700N	192.8	A
EMERGENCY GUARD	16	168.6250N		168.625N	110.9	A

9. Prepared By (Resource Unit Leader)	Approved By (Planning Section Chief)	Date	Time
MIKE VETTI	DAVE GERBOTH	09/17/2016	2200

Division/Group Assignment List (ICS 204 WF)

1. Incident Name:	3.	
SOBERANES	Branch: VII	Division/Group: SS

2. Operational Period:

Date/Time From:	Date/Time To:
09/18/2016 0700 SUN	09/19/2016 0700 MON

4. Operations Personnel

OPERATIONS CHIEF	PAT TITUS	**BRANCH DIRECTOR**	ROBERT BERTOLINA
DIVISION/GROUP SUPERVISOR	RYAN JOHNSTON SZAC STOCKDALE (9/19) (T)	**AIR ATTACK SUPERVISOR**	TONY DUPREE VAL LINCH

5. Resources Assigned this Period

Strike Team / Task Force / Resource Designator	LWD	Leader	Number Persons	Drop Off PT./Time	Pick Up PT./Time
CRW1 CHENA IHC C-10177	09/22	ODED SHALOM	20	MOLERA/0600	MOLERA/1800
CRW1 CRANE VALLEY IHC C-10182	09/22	CHARLES W BERNER	20	MOLERA/0600	MOLERA/1800
ENG3 S/T 4634C E-10495	09/19	BRIAN AMBROSE	27	MOLERA/0600	MOLERA/1800
ENG6 PATROL 91 E-10597	09/26	BEN HAUSER	2	MOLERA/0600	MOLERA/1800
DOZ2 HERTZIG E-10319	09/21	JEFF TRESSLER	1	MOLERA/0600	MOLERA/1800
WTT2 STF 42 E-10585	09/26	JON CROWE	2	MOLERA/0600	MOLERA/1800
WTT2 SNF 2 E-10591	09/26	JUSTIN R LINDHOLM	2	MOLERA/0600	MOLERA/1800
WTT2 CNF 245 E-10626	09/28	MACHO ROSA	2	MOLERA/0600	MOLERA/1800
WTT2 BDF 232 E-10627	09/28	RAMON HERRERA	2	MOLERA/0600	MOLERA/1800
WTS2 49ER E-10437	09/27	DICK SASSER	1	MOLERA/0600	MOLERA/1800
TFLD O-10761	09/21	IAN WEBB	1	MOLERA/0600	MOLERA/1800
HEQB O-10764	09/20	DAVE ROBERTSON	1	MOLERA/0600	MOLERA/1800
HEQB (T) O-10835	09/20	RENEE JACK	1	MOLERA/0600	MOLERA/1800
FEMP E-10407.1	09/21	TOM GIBSON	1	MOLERA/0600	MOLERA/1800
FEMP O-10853	09/26	ERIC SCHROTH	1	MOLERA/0600	MOLERA/1800
SOFR O-10869	09/23	TERRY J GARNER	1	MOLERA/0600	MOLERA/1800

6. Control Operations/Work Assignments:

- Hold and secure line.
- Mop up where safe to do so.

7. Special Instructions:

8. Division/Group Communication Summary

Function	Channel	RX Frequency N/W	RX Tone/NAC	TX Frequency N/W	TX Tone/NAC	Mode
TACTICAL NIFC T1	8	168.0500N		168.0500N		A
MEDICAL CALCORD	15	156.0750N	156.7	156.0750N	156.7	A
AIR TO GROUND TAC	14	159.2700N	192.8	159.2700N	192.8	A
EMERGENCY GUARD	16	168.6250N		168.6250N	110.9	A

9. Prepared By (Resource Unit Leader)	Approved By (Planning Section Chief)	Date	Time
MIKE VETTI	DAVE GERBOTH	09/17/2016	2200

Division/Group Assignment List (ICS 204 WF)

1. Incident Name:		3.	
SOBERANES		Branch: VII	Division/Group: SS
2. Operational Period:			
Date/Time From: 09/18/2016 0700 SUN	Date/Time To: 09/19/2016 0700 MON		

4. Operations Personnel

OPERATIONS CHIEF	PAT TITUS	**BRANCH DIRECTOR**	ROBERT BERTOLINA
DIVISION/GROUP SUPERVISOR	RYAN JOHNSTON SZAC STOCKDALE (9/19) (T)	**AIR ATTACK SUPERVISOR**	TONY DUPREE VAL LINCH

7. Special Instructions:

- West REMS O-10871 assigned to West Operations.
- ARCH Josh Massey assigned to Branch VII.
- GPS location of all accountable property (pumps, porta-tanks, etc.) and report GPS coordinates to Situation Unit.

8. Division/Group Communication Summary

Function	Channel	RX Frequency N/W	RX Tone/NAC	TX Frequency N/W	TX Tone/NAC	Mode
TACTICAL NIFC T1	8	168.0500N		168.0500N		A
MEDICAL CALCORD	15	156.0750N	156.7	156.0750N	156.7	A
AIR TO GROUND TAC	14	159.2700N	192.8	159.2700N	192.8	A
EMERGENCY GUARD	16	168.6250N		168.6250N	110.9	A

9. Prepared By (Resource Unit Leader)	Approved By (Planning Section Chief)	Date	Time
MIKE VETTI	DAVE GERBOTH	09/17/2016	2200

Division/Group Assignment List (ICS 204 WF)

1. Incident Name:		3.	
SOBERANES		Branch: REPAIR	Division/Group: SOUTH REPAIR
2. Operational Period:			
Date/Time From: 09/18/2016 0700 SUN	Date/Time To: 09/19/2016 0700 MON		

4. Operations Personnel

WEST OPERATIONS CHIEF	PAT TITUS	**DIVISION/GROUP SUPERVISOR**	MARK W MOTT ARTURO GASDIK (9/26) (T)
AIR ATTACK SUPERVISOR	TONY DUPREE VAL LINCH		

5. Resources Assigned this Period

Strike Team / Task Force / Resource Designator	LWD	Leader	Number Persons	Drop Off PT./Time	Pick Up PT./Time
ENG6 NM 2066 E-10473	09/18	ANTHONY THOMPSON	3	MOLERA/0600	MOLERA/1800
ENG3 STF E43 E-10528	09/22	REBBECCA SANDS	14	MOLERA/0600	MOLERA/1800
DOZ2 VARIAN CONSTRUCTION E-10507	09/25	MICHAEL MCDONALD	1	MOLERA/0600	MOLERA/1800
DOZ2 ALGERINE WEST #4 E-10698	09/29	RICK BRADLEY	1	MOLERA/0600	MOLERA/1800
EXCA2 WALBERG E-10669	09/30	GARY LAWLESS	1	MOLERA/0600	MOLERA/1800
EXCA2 WALBERG 315 E-10671	09/30	ALEX DOMINGO	1	MOLERA/0600	MOLERA/1800
MAST BORDGES TIMBER 1 E-10395	09/29	JERRY BALIEW	1	MOLERA/0600	MOLERA/1800
MAST BORDGES TIMBER 2 E-10396	09/29	TIM BORDGES	1	MOLERA/0600	MOLERA/1800
TFLD O-11191	09/26	LANCE WOLLEBAEK	1	MOLERA/0600	MOLERA/1800
TFLD O-11192	10/01	CHAD HYATT	1	MOLERA/0600	MOLERA/1800
HEQB O-10765	09/19	MIKE WATSON-QUIROZ	1	MOLERA/0600	MOLERA/1800
HEQB O-11197	10/01	JAMES RUST	1	MOLERA/0600	MOLERA/1800
FEMP O-10930	09/28	DUSTIN KUNTZ	1	MOLERA/0600	MOLERA/1800
FEMP O-11151	09/29	JEFFREY DACPANO	1	MOLERA/0600	MOLERA/1800
SOF2 O-11104	09/29	BARRY HOGGE	1	MOLERA/0600	MOLERA/1800

6. Control Operations/Work Assignments:

- Continue to assess and implement suppression repair as directed by Resource Advisors and West Operations.

7. Special Instructions:

- West REMS O-10871 assigned to West Operations.

8. Division/Group Communication Summary

Function	Channel	RX Frequency N/W	RX Tone/NAC	TX Frequency N/W	TX Tone/NAC	Mode
TACTICAL VFIRE 26	9	154.3025N	156.7	154.3025N	156.7	A
MEDICAL-CALCORD	15	156.0750N	156.7	156.0750N	156.7	A
AIR TO GROUND	14	159.2700N	192.8	159.2700N	192.8	A
EMERGENCY GUARD	16	168.6250N		168.625N	110.9	A

9. Prepared By (Resource Unit Leader)	Approved By (Planning Section Chief)	Date	Time
BOBBY CAHAL	DAVE GERBOTH	09/17/2016	2200

Division/Group Assignment List (ICS 204 WF)

1. Incident Name:		3.	
SOBERANES		Branch: REPAIR	Division/Group: SOUTH REPAIR
2. Operational Period:			
Date/Time From: 09/18/2016 0700 SUN	Date/Time To: 09/19/2016 0700 MON		

4. Operations Personnel

WEST OPERATIONS CHIEF	PAT TITUS	**DIVISION/GROUP SUPERVISOR**	MARK W MOTT ARTURO GASDIK (9/26) (T)
AIR ATTACK SUPERVISOR	TONY DUPREE VAL LINCH		

7. Special Instructions:

- GPS locations of all accountable property (pumps, porta-tanks, etc.) and report GPS coordinates to the Situation Unit.

8. Division/Group Communication Summary

Function	Channel	RX Frequency N/W	RX Tone/NAC	TX Frequency N/W	TX Tone/NAC	Mode
TACTICAL VFIRE 26	9	154.3025N	156.7	154.3025N	156.7	A
MEDICAL-CALCORD	15	156.0750N	156.7	156.0750N	156.7	A
AIR TO GROUND	14	159.2700N	192.8	159.2700N	192.8	A
EMERGENCY GUARD	16	168.6250N		168.625N	110.9	A

9. Prepared By (Resource Unit Leader)	Approved By (Planning Section Chief)	Date	Time
BOBBY CAHAL	DAVE GERBOTH	09/17/2016	2200

Division/Group Assignment List (ICS 204 WF)

1. Incident Name:		3.	
SOBERANES		Branch: REPAIR	Division/Group: NORTH REPAIR
2. Operational Period:			
Date/Time From: 09/18/2016 0700 SUN	Date/Time To: 09/19/2016 0700 MON		

4. Operations Personnel

WEST OPERATIONS CHIEF	PAT TITUS	**DIVISION/GROUP SUPERVISOR**	TROY NELSON (9/26) KEITH BURNETTE (9/21) (T)
AIR ATTACK SUPERVISOR	TONY DUPREE VAL LINCH		

5. Resources Assigned this Period

Strike Team / Task Force / Resource Designator	LWD	Leader	Number Persons	Drop Off PT./Time	Pick Up PT./Time
CRW2IA FORT APACHE 02 C-10186	09/24	AUBREY ADAY SR	23	MOLERA/0700	MOLERA/1900
CRW2IA BLACK EAGLES 2 C-10191	09/18	GUSTAVO SANTOYO-GALLEGOS	22	MOLERA/0700	MOLERA/1900
CRW2 PIMA 1 C-10208	09/29	JUSTIN MICHAEL WEDO	20	MOLERA/0700	MOLERA/1900
ENG6 NM PINO 1 E-10260	09/24	DARIN PINO	3	MOLERA/0700	MOLERA/1900
DOZ2 VENTANA RANCH 119 E-10697	09/30	SHAWN MULLNIX	1	MOLERA/0700	MOLERA/1900
EXCA GRAHAM E-10057	09/29	CODY EVANS	2	MOLERA/0700	MOLERA/1900
EXCA WYATT 16 E-10668	09/30	ADRIAN FUKUDA	1	MOLERA/0700	MOLERA/1900
EXCA VARIAN U1360 E-10676	09/28	GREG VARIAN	1	MOLERA/0700	MOLERA/1900
TFLD O-11109	09/30	MEL TENNESON	1	MOLERA/0700	MOLERA/1900
TFLD O-11193	09/30	SKY NELSON	1	MOLERA/0700	MOLERA/1900
TFLD O-10762	09/19	SHANNON A BANKS	1	MOLERA/0700	MOLERA/1900
TFLD (T) O-10997	09/25	ISAAC B SOLOMON	1	MOLERA/0700	MOLERA/1900
HEQB O-11003	09/26	BRANDYN J CHILD	1	MOLERA/0700	MOLERA/1900
HEQB O-11110	10/01	DENNIS HUENERGARDT	1	MOLERA/0700	MOLERA/1900
FALMC GONZALEZ O-11131	09/29	JESSE GONZALEZ	2	MOLERA/0700	MOLERA/1900
FALMC VOLCANO CREEK O-11132	09/29	CHIRIS BLAIR	2	MOLERA/0700	MOLERA/1900
FOBS O-11016	09/27	STEVE SCHEID	1	MOLERA/0700	MOLERA/1900
FOBS O-11018	09/27	ROBERT W MARSHALL	1	MOLERA/0700	MOLERA/1900
FOBS O-11019	09/26	CHARLES HIXON	1	MOLERA/0700	MOLERA/1900
FOBS O-11071	09/28	PEDRO OLAGUE	1	MOLERA/0700	MOLERA/1900

8. Division/Group Communication Summary

Function	Channel	RX Frequency N/W	RX Tone/NAC	TX Frequency N/W	TX Tone/NAC	Mode
TACTICAL VFIRE 26	9	154.3025N	156.7	154.3025N	156.7	A
MEDICAL-CALCORD	15	156.0750N	156.7	156.0750N	156.7	A
AIR TO GROUND TAC	14	159.2700N	192.8	159.2700N	192.8	A
EMERGENCY GUARD	16	168.6250N		168.625N	110.9	A

9. Prepared By (Resource Unit Leader)	Approved By (Planning Section Chief)	Date	Time
BOBBY CAHAL	DAVE GERBOTH	09/17/2016	2200

Division/Group Assignment List (ICS 204 WF)

1. Incident Name:	3.	
SOBERANES	Branch: **REPAIR**	Division/Group: **NORTH REPAIR**

2. Operational Period:

Date/Time From:	Date/Time To:
09/18/2016 0700 SUN	09/19/2016 0700 MON

4. Operations Personnel

WEST OPERATIONS CHIEF	PAT TITUS	**DIVISION/GROUP SUPERVISOR**	TROY NELSON (9/26) KEITH BURNETTE (9/21) (T)
AIR ATTACK SUPERVISOR	TONY DUPREE VAL LINCH		

5. Resources Assigned this Period

Strike Team / Task Force / Resource Designator	LWD	Leader	Number Persons	Drop Off PT./Time	Pick Up PT./Time
FOBS O-11181	10/01	ROBERT GILLESPIE	1	MOLERA/0700	MOLERA/1900
FOBS (T) O-11205	09/30	JAMES HEALY	1	MOLERA/0700	MOLERA/1900
FEMP O-10854	09/26	BRUNO MISSIO	1	MOLERA/0700	MOLERA/1900
FEMT O-10927	09/26	JOHN ALEXIOU	1	MOLERA/0700	MOLERA/1900
FEMP O-10928	09/28	JED MATCHEM	1	MOLERA/0700	MOLERA/1900
FEMP O-10931	09/28	JASON BARKER	1	MOLERA/0700	MOLERA/1900
SOFR O-11146	09/29	LUCAS LAMBERT	1	MOLERA/0700	MOLERA/1900
ARCH O-10995	09/26	ROBERT WEAVER	1	MOLERA/0700	MOLERA/1900
REAF O-10996	09/25	DAVID M BATES	1	MOLERA/0700	MOLERA/1900

6. Control Operations/Work Assignments:

- Continue to assess and implement suppression repair as directed by Resource Advisors and West Operations.

7. Special Instructions:

- West REMS O-10871 assigned to West Operations.
- GPS locations of all accountable property (pumps, porta-tanks, etc.) and report GPS coordinates to the Situation Unit.

8. Division/Group Communication Summary

Function	Channel	RX Frequency N/W	RX Tone/NAC	TX Frequency N/W	TX Tone/NAC	Mode
TACTICAL VFIRE 26	9	154.3025N	156.7	154.3025N	156.7	A
MEDICAL-CALCORD	15	156.0750N	156.7	156.0750N	156.7	A
AIR TO GROUND TAC	14	159.2700N	192.8	159.2700N	192.8	A
EMERGENCY GUARD	16	168.6250N		168.625N	110.9	A

9. Prepared By (Resource Unit Leader)	Approved By (Planning Section Chief)	Date	Time
BOBBY CAHAL	DAVE GERBOTH	09/17/2016	2200

Division/Group Assignment List (ICS 204 WF)

1. Incident Name:		3.	
SOBERANES		Branch:	Division/Group: ROAD GROUP
2. Operational Period:			
Date/Time From: 09/18/2016 0700 SUN	Date/Time To: 09/19/2016 0700 MON		

4. Operations Personnel

WEST OPERATIONS CHIEF	PAT TITUS	**DIVISION/GROUP SUPERVISOR**	KRIS CRODDY (9/19) KEITH BURNETTE (9/19) (T)
AIR ATTACK SUPERVISOR	TONY DUPREE MARK NUNEZ (9/17)		

5. Resources Assigned this Period

Strike Team / Task Force / Resource Designator	LWD	Leader	Number Persons	Drop Off PT./Time	Pick Up PT./Time
ENG6 NM J3 CONTRACTING #8 E-10283	09/19	MICHAEL THOMAS	3	MOLERA/0600	MOLERA/1800
GRD ROEN E-10300	09/29	MICHAEL RYAN		MOLERA/0600	MOLERA/1800
GRD VMS 2 E-10623	09/27	VICTOR MUZYKA	1	MOLERA/0600	MOLERA/1800
WTS2 BAY AREA E-10127	09/26	ANGEL JONES	1	MOLERA/0600	MOLERA/1800
WTS2 ALGERINE WEST E-10392	09/28	LEE SCOGGINES		MOLERA/0600	MOLERA/1800
WTS2 CUTTING EDGE E-10394	09/24	PHIL BAUMAN	1	MOLERA/0600	MOLERA/1800
WTS2 CETTI SERV E-10456	09/19	PAUL CETTI	1	MOLERA/0600	MOLERA/1800
WTS2 HERTZIG E-10457	09/28	JIM CARNE	1	MOLERA/0600	MOLERA/1800
WTS2 GLENN 303 E-10497	09/17	GLENN LAQUAGLIG	1	MOLERA/0600	MOLERA/1800
WTS2 GOLDEN STATE E-10498	09/20	JESUS DUARTE	1	MOLERA/0600	MOLERA/1800
WTS2 NORTHSTATE E-10500	09/29	DARRYL PRUITT	1	MOLERA/0600	MOLERA/1800
WTS2 HERTZIG E-10516	09/25	RODGER FADDIS	1	MOLERA/0600	MOLERA/1800
WTS2 HERTZIG E-10517	09/21	PAUL BAUER	1	MOLERA/0600	MOLERA/1800
WTS2 JARDINE'S E-10068	09/20	PAUL HERMAN	1	MOLERA/0600	MOLERA/1800
WTS2 DOC'S E-10129	09/28	JOE VAINE	1	MOLERA/0600	MOLERA/1800
EXC2 GRAHAM E-10670	10/01	CLAYTON GRAHAM	1	MOLERA/0600	MOLERA/1800
WTS2 WATER BOYS E-10302	09/27	JEFF PECKA		MOLERA/0600	MOLERA/1800
STEN O-10433	09/25	DAN WHITE	1	MOLERA/0600	MOLERA/1800
TFLD O-10963	09/26	PAUL MANDOLINI	1	MOLERA/0600	MOLERA/1800
HEQB O-10978	09/26	JESSE MCKILLOP	1	MOLERA/0600	MOLERA/1800

8. Division/Group Communication Summary

Function	Channel	RX Frequency N/W	RX Tone/NAC	TX Frequency N/W	TX Tone/NAC	Mode
TACTICAL VTAC 14	12	159.4725N	156.7	159.4725N	156.7	A
MEDICAL-CALCORD	15	156.0750N	156.7	156.0750N	156.7	A
AIR TO GROUND TAC	14	159.2700N	192.8	159.2700N	192.8	A
EMERGENCY GUARD	16	168.6250N		168.625N	110.9	A

9. Prepared By (Resource Unit Leader)	Approved By (Planning Section Chief)	Date	Time
BOBBY CAHAL	DAVE GERBOTH	09/17/2016	2200

Division/Group Assignment List (ICS 204 WF)

1. Incident Name:		3.	
SOBERANES		Branch:	Division/Group: ROAD GROUP
2. Operational Period:			
Date/Time From: 09/18/2016 0700 SUN	Date/Time To: 09/19/2016 0700 MON		

4. Operations Personnel

WEST OPERATIONS CHIEF	PAT TITUS	**DIVISION/GROUP SUPERVISOR**	KRIS CRODDY (9/19) KEITH BURNETTE (9/19) (T)
AIR ATTACK SUPERVISOR	TONY DUPREE MARK NUNEZ (9/17)		

5. Resources Assigned this Period

Strike Team / Task Force / Resource Designator	LWD	Leader	Number Persons	Drop Off PT./Time	Pick Up PT./Time
FFT1 O-10539	09/22	ALEX PEREZ	1	MOLERA/0600	MOLERA/1800
FFT2 O-10752	09/19	TAYLOR SIEMANN	1	MOLERA/0600	MOLERA/1800
ROAD GUARD O-11093	09/29	JASON HARVEY	1	MOLERA/0600	MOLERA/1800
ROAD GUARD O-11094	09/29	JERRY GREEN	1	MOLERA/0600	MOLERA/1800
ROAD GUARD O-11124	09/29	ANDREA B WARRICK	1	MOLERA/0600	MOLERA/1800
ENGINEER O-10902	09/21	LARRY ARRINGTON	1	MOLERA/0600	MOLERA/1800
ROAD GUARD O-11125	09/29	COLTON GABRIELSON	1	MOLERA/0600	MOLERA/1800
SOFR O-10911	09/23	MERRILL WANN	1	MOLERA/0600	MOLERA/1800

6. Control Operations/Work Assignments:

- Continue road improvements and maintain structural integrity along Coast Ridge Road.

7. Special Instructions:

- West REMS O-10871 assigned to West Operations.
- GPS location of all accountable property (pumps, porta-tanks etc.) and report GPS coordinates to Situation Unit.

8. Division/Group Communication Summary

Function	Channel	RX Frequency N/W	RX Tone/NAC	TX Frequency N/W	TX Tone/NAC	Mode
TACTICAL VTAC 14	12	159.4725N	156.7	159.4725N	156.7	A
MEDICAL-CALCORD	15	156.0750N	156.7	156.0750N	156.7	A
AIR TO GROUND TAC	14	159.2700N	192.8	159.2700N	192.8	A
EMERGENCY GUARD	16	168.6250N		168.625N	110.9	A

9. Prepared By (Resource Unit Leader)	Approved By (Planning Section Chief)	Date	Time
BOBBY CAHAL	DAVE GERBOTH	09/17/2016	2200

NIGHT OPERATIONAL PERIOD

SEPTEMBER 18-19, 2016

1800 – 0600 HOURS

Division/Group Assignment List (ICS 204 WF)

1. Incident Name:		3.	
SOBERANES		Branch: NIGHT	Division/Group: J / K / L
2. Operational Period:			
Date/Time From: 09/18/2016 0700 SUN	Date/Time To: 09/19/2016 0700 MON		

4. Operations Personnel

OPERATIONS CHIEF	JAKE CAGLE (T)	**BRANCH DIRECTOR**	STEVE BARAN
DIVISION/GROUP SUPERVISOR		**AIR ATTACK SUPERVISOR**	TONY DUPREE

5. Resources Assigned this Period

Strike Team / Task Force / Resource Designator	LWD	Leader	Number Persons	Drop Off PT./Time	Pick Up PT./Time

6. Control Operations/Work Assignments:

- Coordinate with Night Firing and support burnout operations along indirect lines.

7. Special Instructions:

- GPS location of all accountable property (pumps, porta-tanks etc.) and report GPS coordinates to Situation Unit.

8. Division/Group Communication Summary

Function	Channel	RX Frequency N/W	RX Tone/NAC	TX Frequency N/W	TX Tone/NAC	Mode
COMMAND						
TACTICAL						
LOGISTICS						
AIR TO GROUND						

9. Prepared By (Resource Unit Leader)	Approved By (Planning Section Chief)	Date	Time
MIKE VETTI	DAVE GERBOTH	09/17/2016	2200

Division/Group Assignment List (ICS 204 WF)

1. Incident Name:		3.	
SOBERANES		Branch: REPAIR	Division/Group: NIGHT N
2. Operational Period:			
Date/Time From: 09/18/2016 0700 SUN	Date/Time To: 09/19/2016 0700 MON		

4. Operations Personnel

NIGHT OPERATIONS CHIEF	JAKE CAGLE (T)	**DIVISION/GROUP SUPERVISOR**	TERRY WARLICK (9/20)
AIR ATTACK SUPERVISOR	TONY DUPREE VAL LINCH		

5. Resources Assigned this Period

Strike Team / Task Force / Resource Designator	LWD	Leader	Number Persons	Drop Off PT./Time	Pick Up PT./Time
ENG6 S/T 4205F E-10621	09/28	DOUG RICE	18	MOLERA/1900	MOLERA/0700
ENG6 E3 E-10621.2	09/28		3	MOLERA/1900	MOLERA/0700
ENG6 E26 E-10621.3	09/28		3	MOLERA/1900	MOLERA/0700
FEMP O-11040	09/26	DEAN PERICIC	1	MOLERA/1900	MOLERA/0700
FEMT O-10703	09/23	TOM TIMMER	1	MOLERA/1900	MOLERA/0700

6. Control Operations/Work Assignments:

- Continue to monitor, hold and secure Coast Ridge Road.

7. Special Instructions:

- Division/Group Supervisor validate apportionment with Mark Courson at (805) 455-5073 between 0830-1100 hours.
- GPS location of all accountable property (pumps, porta-tanks etc.) and report GPS coordinates to Situation Unit.

8. Division/Group Communication Summary

Function	Channel	RX Frequency N/W	RX Tone/NAC	TX Frequency N/W	TX Tone/NAC	Mode
TACTICAL NIFC T2	6	168.2000N		168.2000N		A
MEDICAL-CALCORD	15	156.0750N	156.7	156.0750N	156.7	A
AIR TO GROUND TAC	14	159.2700N	192.8	159.2700N	192.8	A
EMERGENCY GUARD	16	168.6250N		168.625N	110.9	A

9. Prepared By (Resource Unit Leader)	Approved By (Planning Section Chief)	Date	Time
JEREMY CAMACHO	DAVE GERBOTH	09/17/2016	2200

Division/Group Assignment List (ICS 204 WF)

1. Incident Name:		3.	
SOBERANES		Branch: NIGHT	Division/Group: NIGHT FIRING GROUP
2. Operational Period:			
Date/Time From: 09/18/2016 0700 SUN	Date/Time To: 09/19/2016 0700 MON		

4. Operations Personnel

OPERATIONS CHIEF	JAKE CAGLE (T)	**BRANCH DIRECTOR**	STEVE BARAN JASON LOOMIS (T)
DIVISION/GROUP SUPERVISOR	JEFFERY MICHELS	**AIR ATTACK SUPERVISOR**	TONY DUPREE VAL LINCH

5. Resources Assigned this Period

Strike Team / Task Force / Resource Designator	LWD	Leader	Number Persons	Drop Off PT./Time	Pick Up PT./Time
CRW1 KLAMATH IHC C-10189	09/30	JOHNNY L CLEM	19	RANA/1900	RANA/0700
CRW1 PAYSON IHC C-10183	09/24	MICHAEL SCHINSTOCK	20	RANA/1900	RANA/0700
CRW1 ALPINE IHC C-10210	10/01	PAUL CERDA	21	RANA/1900	RANA/0700
ENG6 S/T 1400F E-10620	09/28	RON ROBERTS	17	RANA/1900	RANA/0700
ENG6 S/T 5184F E-10622	09/28	MIKE PAVONE	17	RANA/1900	RANA/0700
FEMP E-10409.2	09/21	JONATHAN ESTRELLA	1	RANA/1900	RANA/0700
FEMT E-10534.	09/25	STANLEY BANGS	1	RANA/1900	RANA/0700

6. Control Operations/Work Assignments:

- Transition with day firing resources and coordinate with East Operations on the need to continue firing operations along indirect containment lines.

7. Special Instructions:

- GPS location of all accountable property (pumps, porta-tanks etc.) and report GPS coordinates to Situation Unit.

8. Division/Group Communication Summary

Function	Channel	RX Frequency N/W	RX Tone/NAC	TX Frequency N/W	TX Tone/NAC	Mode
TACTICAL R5 T4	8	166.5500N		166.5500N		A
MEDICAL-CALCORD	15	156.0750N	156.7	156.0750N	156.7	A
AIR TO GROUND TAC	14	159.2700N	192.8	159.2700N	192.8	A
EMERGENCY GUARD	16	168.6250N		168.6250N	110.9	A

9. Prepared By (Resource Unit Leader)	Approved By (Planning Section Chief)	Date	Time
ADAM KOHLEY		09/17/2016	2200

Division/Group Assignment List (ICS 204 WF)

1. Incident Name:	3.	
SOBERANES	Branch: NIGHT	Division/Group: NIGHT HOLDING GRP

2. Operational Period:

Date/Time From:	Date/Time To:
09/18/2016 0700 SUN	09/19/2016 0700 MON

4. Operations Personnel

OPERATIONS CHIEF	JAKE CAGLE (T)	**BRANCH DIRECTOR**	STEVE BARAN JASON LOOMIS (T)
DIVISION/GROUP SUPERVISOR	DALE MIDDLETON (9/26)	**AIR ATTACK SUPERVISOR**	TONY DUPREE VAL LINCH

5. Resources Assigned this Period

Strike Team / Task Force / Resource Designator	LWD	Leader	Number Persons	Drop Off PT./Time	Pick Up PT./Time
CRW2IA WILLAMETTE C-10202	09/29	JONAH GLADNEY	22	RANA/1900	RANA/0700
CRW2IA SCORPIONS 6 C-10199	09/29	WALTER ALLEN MEDINA	19	RANA/1900	RANA/0700
CRW2IA SRV 7 C-10201	09/29	CARL MCDERMOTTROE	21	RANA/1900	RANA/0700
ENG3 S/T 3676C E-10683	09/28	ADAM DUMMER	26	RANA/1900	RANA/0700
WTT2 ANF 222 E-10661	09/29	ANGEL ACOSTA	2	RANA/1900	RANA/0700
WTS2 JARDINES E-10092	09/24	MIKE JARDINE	1	RANA/1900	RANA/0700
ARBOR DVBE SERVICES INC. E-10496	09/26	TOM TAYLOR	1	RANA/1900	RANA/0700
WTS2 HERTZIG E-10518	09/21	DARCY ENGLE	1	RANA/1900	RANA/0700
FEMP E-10404.1	09/19	MARCUS MOEN	1	RANA/1900	RANA/0700
FEMP E-10401.1	09/19	DAVE GIERE	1	RANA/1900	RANA/0700
FEMP O-11153	09/29	MATT PETERS	1	RANA/1900	RANA/0700
FEMP O-11154	09/29	JUSTIN A VASQUEZ	1	RANA/1900	RANA/0700
SOF2 O-11084	09/29	CHARLES SEVERSON	1	RANA/1900	RANA/0700
SOF2 O-11083	09/29	JAYMES SMITH	1	RANA/1900	RANA/0700

6. Control Operations/Work Assignments:

- Coordinate with night firing and support burnout operations along indirect lines.

7. Special Instructions:

- GPS location of all accountable property (pumps, porta-tanks etc.) and report GPS coordinates to Situation Unit.

8. Division/Group Communication Summary

Function	Channel	RX Frequency N/W	RX Tone/NAC	TX Frequency N/W	TX Tone/NAC	Mode
TACTICAL R5 T6	9	168.2375N		168.2375N		A
MEDICAL-CALCORD	15	156.0750N	156.7	156.0750N	156.7	A
AIR TO GROUND TAC	14	159.2700N	192.8	159.2700N	192.8	A
EMERGENCY GUARD	16	168.6250N		168.6250N	110.9	A

9. Prepared By (Resource Unit Leader)	Approved By (Planning Section Chief)	Date	Time
JEREMY CAMACHO	DAVE GERBOTH	09/17/2016	2200

AIR OPERATIONS SUMMARY ICS 220	Prepared By: Ty Miller AOBD	Prepared Date: 09/17/2016	Prepared Time: 2100

1. INCIDENT NAME: Soberanes Fire	2. OPS PERIOD DATE: 09/18/2016	START TIME: 0700	END TIME: 2100	SUNRISE: 0652	SUNSET: 1909

3. REMARKS (Safety Notes, Hazards, Air Operations Special Equipment, etc.): Track all dipsite locations/number of dips/gallons taken. Track all drop locations/number of drops/gallons dropped.
All GPS data to be collected in **DEGREES, DECIMAL MINUTES** format.
AVOID Aerial Application of Retardant/Foam/Agent within 300' of Waterways, Bodies of Water, etc.
If Retardant/Foam/Agent is dropped within these areas immediately notify the AOBD and provide the following information: Lat/Long, estimated number of gallons and a map detailing the area.
Helitorch Module is located at Tassajara Torch Base.
Fly with Transponder 1255.
Flight Medic available at Ranch HB 0800-2000
Air Attack Briefing 132.0250 AM **AIR/AIR Firing 135.3250 AM**

For scheduling recon flights contact Ranch HB communications @ 831-659-0220

All rotor wing aircraft will be on the ground at 1900.

TUSI Advisory 126.200 for restricted airspace.

4. Helibase Information:
Name: Ranch Helibase
Latitude: 36 26.133
Longitude: 121 37.871

Name: Miller Helibase / MRB
Latitude: 36 14.753
Longitude: 121 25.811

Name: Tassajara TB
Latitude: 36 24.008
Longitude: 121 34.812

5. TFR's:

Request #: A-10129
Polygon: NM
Altitude: 9000' MSL

NOTAMS: 6/9747
Frequency: 119.1250

http://tfr.faa.gov/tfr2/list.html

6. PERSONNEL	NAME	PHONE #	7. FREQUENCIES	TX	TONE	RX	TONE	AM/FM	8. MEDIVAC SHIP INFORMATION	Day:	Night:
AOBD	Ty Miller	907-460-7530	**A/G Command**	159.4500	192.8 (16)	159.4500	192.8 (16)	FM	**Name:**	**H-407**	**H-407**
Deputy AOBD	Kerry Koskela	559-359-2122							Make/Model: UH-1H		
AOBD(t)	Bart Kicklighter	828-460-6559	**A/G Tactical**	159.2700	192.8 (16)	159.2700	192.8 (16)	FM	Location: Hunter Liggett		
ASGS	Jim Stratton	760-207-4325							Request Procedure for this		
HTMG	Kevin Murray	805-878-1484							Aircraft:		
Miller Helibase		831-674-5689	**A/A Command**	119.1250		119.1250			**24 HRS/day**		
HEB1 - Miller	Lyndsay Alarcon	661-565-6843							See Medical Plan for Info.		
Miller HB Sat Phone	Access 4807682500	8816-414-89070							**Hoist capable.**		
Devils Canyon Helispot	Access 4807682500	8816-3146-1357	**A/A Tactical**	123.8750		123.8750					
North Coast Ridge Helispot Phone	Access 4807682500	8816-5142-3587									
Ranch Helibase		831-659-0220	**AIR TACTICS**	169.0875		169.0875					
HEB1 - Ranch	Don Clark	928-245-2539	**TOLC**	123.0250		123.0250		AM			
HLCO	Dave Phillips	209-770-0904	**DECK**	168.3500		168.3500		FM			
ATGS	Tony Dupree	805-450-2676	**Air Guard**	168.6250	110.9 (1)	168.6250		FM			
ATGS	Val Linch	661-487-2636									

9. Aircraft

HELICOPTERS

FAA N#	T	MAKE/ MODEL	BASE	START	AVAIL	REMARKS	FAA N#	T	MAKE/MODEL	BASE	START	AVAIL	REMARKS
N4035S HT-783	1	S-64E EU	Miller	0700	0800	A-10023 Siller	N505WW	3	Astar	ICP	0700	0800	A-10050 Recon CWN
N45917 HT-784	1	S-61V CWN	Ranch	0700	0800	A-10044 Siller	7AC	3	Bell 407	Ranch	0700	0800	A-10100 Recon/IR CWN
N802PJ	1	UH-60A CWN	Ranch	0700	0800	A-10022 PJ	N911FS	3	Bell 407	Ranch	0700	0800	A-10032 HLCO CWN
N1043T	1	S-61 CWN	Ranch	0700	0800	A-10054 Croman	N818MC	3	Astar	Ranch	0700	0800	A-10143 Recon EU
HT-781	1	CH-54A EU	Ranch	0700	0800	A-10080 Siller							
CFXFT	1	K-MAX EU	Ranch	0700	0800	A-10089 Heliquest	N205HQ H-530	2	Bell 205-A1++	Miller	0700	0800	A-10067 EU
N218AC H-736	1	S-64E EU	Miller	0700	0800	A-10113 Erickson	N205WW H-527	2	Bell 205-A1++	Ranch	0700	0800	A-10027 Heli/Burn
H-780	1	CH-54 EU	Miller	0700	0800	A-10120 Siller	N205BT H-517	2	Bell 205 A1++	Ranch	0700	0800	A-10142 PSD EU
							N205TK	2	Bell 205 A1++	Ranch	0700	0800	A-10047 PSD CWN
							N205GH	2	UH-1H	Ranch	0700	0800	A-10048 Rest. CWN
							N33HX H-522	2	Bell 205-A1++	Ranch	0700	0800	A-10062 EU

FIXED WING

N108SA	1	690A	MRY	0700	0800	A-10175							
AA07	1	690A	MRY	0700	0800	A-10021							

Missions:	Aircraft	AVAIL	Departure Point	Destination	
Air Attack		0800	**MRY (Monterey)**	Fire	Provide Tactical Aerial Support
Bucket Support	Varies	0800	**Ranch HB**	Fire	Bucket support requested by Ops, Branch, Division or Air Attack
Cargo	T-2, T-3	0800	**Ranch HB**	Fire	Type 2 or Type 3 Helicopter as requested
PAX	T-2, T-3	0800	**Ranch HB, ICP**	Fire	Type 2 or Type 3 Helicopter as requested
MEDIVAC	H-407	0800	**Hunter Liggett**	As Directed	Request through ICP Communications & MEDL on Command Repeater. Give location: lat/long if known. Check Medical plan/IAP.
Recon/Mapping	T-3	0800	**Ranch HB, ICP**	Fire	As requested/7AC IR mapping.
Ocean Dipping Ships	T-1,T-2,T-3	0800	**Ranch HB**	Fire	UH-60 2JP, S-61 43T, K-Max XET, UH-1H 5GH, Bell 205 H-515, Bell 407 7AC & 1FS, Astar 8MW,
Retardant & Lead Plane	Varies	Varies	**Various Tanker Bases**	Fire	Request through Air Attack via Initial Air/Ground. Give location and ground contact.
Aerial Ignition	H-527	0800	**Tassajara HB**	Fire	Coordinate operations with OPS and Firing Module
IA within TFR		0800	**Ranch HB**	As Directed	Aircraft to be available for IA within TFR. IA missions within TFR are requested thru OPS or Air Attack. Notify LP Dispatch
Initial Attack Assistance	Varies	0800	**Ranch HB**	As requested	Will be requested through LP Dispatch.

Soberanes – Safety Message

INCIDENT #CA-BEU-003422	DATE: **09-18/19-16** TIME: **0700-0700 Day/Night Shift**

Risk Management

Identify Hazards (Situational Awareness): Gather information; Objectives, communications, who's in charge, previous fire behavior, weather forecast, and local factors.

Asses Hazards: Look up, look down, look around. As conditions change, what other safety hazards are likely to exist?

Develop Controls and Make Decisions: Develop control measures that reduce risk. Consider risk versus gain.

Implement Controls: Ensure controls are in place and being implemented by personnel. Ensure controls are integrated in the operational plan and understood at all levels.

Supervise and Evaluate: Are controls adequately mitigating the hazards. If no, reassess and consider what is changing, Human Factors or The Situation?

Signs & Symptoms of Dehydration

- Headache, loss of hunger, loss of thirst, fatigue, decreased mental and physical sharpness and responsiveness.
- Prone to injury due to sluggish response to your environment.
- Also, nausea, vomiting, weakness, lightheadedness, and a decrease or loss of sweating.
- If you recognize any of these symptoms – Start drinking water- Shoot for one quart each hour for 2 hours.
- Two quarts in two hours is the slowest rate of rehydration.
- You'll feel better if you drink a bottle of water before you go to bed.

Driving

- When driving, keep speed at or ***below*** the posted speed limit.
- Don't use high beams in the smoke.
- Stay as far to the right of the road as is safely possible.
- Drive defensively! Expect the unexpected around every curve.
- Watch out for debris and wildlife on the roads.
- Don't tail gate, keep a safe distance between vehicles on dirt roads.
- Always fasten your seat belt before the vehicle is set into motion.
- Use a "Backer" when backing your vehicle. Do a walk around if "Backer" is not available
- Remember, we have to share the road with others.

Weather and Fire Behavior

- Weather getting hotter and drier.
- Winds increasing and/or change direction.
- Unfamiliar with weather and local factors influencing fire behavior.
- Keep informed on fire weather conditions and forecast.
- ***"Fight fire aggressively, having provided for SAFETY FIRST."***

Prepared by:

The Team 4 Safety Group.

INCIDENT RISK ANALYSIS SOBERANES FIRE CA-BEU-003422 (ICS 215a) Day/Night Shift

DIV/BR	HAZARDOUS ACTIONS / CONDITIONS	MITIGATIONS / WARNINGS / REMEDIES
ALL	TRAFFIC HAZARDS AND DRIVING	• Use caution while driving on all incident roads. • Heavy local traffic on Highway 1 & Carmel Valley roads during shift changes. • Watch out for wildlife on all roads, especially during dawn and dusk hours. • Drive defensively! Expect the unexpected around every curve. • Watch for other vehicles, rocks and debris on the roadway. • Drive with headlights on; use chock blocks, keep windshields clean; look before backing; and use backers when available. • Roads are narrow with steep drop-offs, were not in a hurry. • **Know that the flagging on the side of Coast Ridge road indicates a false berm.**
ALL	HAND AND AERIAL FIRING OPERATIONS	• Develop a plan and ensure all personnel understand it. • Follow the chain of command in implementing the firing operation. • Know who you are working for and what your job is. • Post lookouts and make sure communications exist. • Make sure all personal know their escape routes and safety zones. • Ensure accountability for all line personnel. • Remember there is "Unburned fuel between you and the fire." • Hazards: Heli-torch, drip torch fuel, firing devices and projectiles.
ALL	COMMUNICATIONS	• Share your Situational Awareness (hazards, changes, etc.) to those who also have a need. • **Radio Communications may be poor in some areas. Use human repeaters.** • Ensure all personnel are familiar with the incident communications plan. The Soberanes Fire is using 3 different groups, ensure you are using the proper one. • Don't be afraid to over communicate. • Ensure everyone gets a proper and through briefing.
ALL	AVIATION OPERATIONS	• Use risk analysis to determine if any given flight is necessary. • Use air to ground tactical freq. when assigned a specific aircraft. • Use air to ground command freq. to communicate with air attack. • Use concise statements & clock directions when directing aircraft IRPG pg. 57. • Maintain good separation between ground forces & water/retardant drops. • Review and Follow "Aviation Watch-Out Situations" on page 44, IRPG. • Remember visibility changes minute by minute here on the Soberanes Fire.
ALL	FIRE BEHAVIOR AND WEATHER	• The weather is becoming hotter and drier. • Beware of increased active fire behavior. • Watch out for increasing winds in the afternoon hours. • **Communicate any observed changes in weather and fire behavior.** • Maintain adequate escape routes and safety zones. Set trigger points.
ALL	STRUCTURE PROTECTION	• Review Structure Protection; IRPG pages 12-16. • Do not commit to stay at a structure unless the area around the structure represents an adequate safety zone. • Set trigger points to disengage and allow adequate time to relocate to primary and secondary safety zones. • Look for propane tanks and other hazardous materials.
ALL	ENVIRONMENTAL HAZARDS	• Keep alert for wildlife, cattle, rattlesnakes, bees, and insects. • Watch footing and hand placement around rocks. • Determine if any personnel under your control are allergic to bee stings. • Ensure all personnel can identify Poison Oak in work and camp areas. • Identify employees who are highly receptive to poison oak and minimize their exposure. • **Determine if any personnel under your control are allergic to bee stings.** • Utilize line medics at the earliest appearance of allergic reactions.
ALL	FATIGUE & DEHYDRATION	• Be alert for signs of fatigue and take breaks as necessary. • Get adequate rest, follow the 2:1 work/rest guidelines. • Monitor ALL resources for level of fatigue. • Drink plenty of water at and maintain a 3:1 ratio of water to Gatorade. • **Monitor employees for signs of dehydration and heat related illness.** • Maintain good hydration and a healthy food intake. • "Camp Crud" may predispose a firefighter to dehydration.
ALL	HEAVY EQUIPMENT OPERATIONS	• Ensure communications are established with operators. • Use hand signals if other communications are unavailable. • Maintain a 50'-100' exclusion area around equipment. • When in timber increase distance to 2.5 times the height of the tress.

IINCIDENT NAME:

Soberanes Fire

Operational Period: 0700-0700

September 18-19, 2016

DATE AND TIME PREPARED:

September 17, 2016 1100 hours

MEDICAL PLAN ICS 206	1. INCIDENT NAME Soberanes	2. DATE PREPARED Sept 17, 2016	3. TIME PREPARED 1900	4. OPERATIONAL PERIOD Sept 18, 2016 0700-0700

5. INCIDENT MEDICAL AID STATIONS

MEDICAL AID STATIONS	LOCATION	PARAMEDICS YES	PARAMEDICS NO
Frontline Medical	Molera Camp / Liggett Camp / Rana Camp	X	
Medical Trailer	Soberanes ICP, Toro Park		X

6. TRANSPORTATION

A. AIR AMBULANCES

NAME	LOCATION	PHONE	PARAMEDICS YES	PARAMEDICS NO
KRN H407	Fort Hunter Liggett	Command to communications	X	
CHP H70	Paso Robles CHP	Command to communications	X	

B. GROUND AMBULANCES

NAME	LOCATION and PHONE NUMBER		PARAMEDICS YES	PARAMEDICS NO
MCRFD M5563 (Incident Dedicated)	Rana Camp 24 hr.	Command	X	
AMR M66 (Incident Dedicated)	Big Sur 24 hr.	Command	X	
AMR M24, M35, M36 (Non- Dedicated)	Big Sur / Soledad / King City	9-1-1	X	
FHL Fire Department (Non- Dedicated)	Fort Hunter Liggett	9-1-1	X	

7. HOSPITALS

NAME	ADDRESS	TRAVEL TIME AIR	TRAVEL TIME GRND	PHONE	HELIPAD YES	HELIPAD NO	BURN CTR YES	BURN CTR NO
Natividad Medical Center (Level 2 Trauma)	1441 Constitution Blvd Salinas, Ca 93906 N 36 41.85 W 121 38.07	15m	75m	(831) 424-9461	X			X
Santa Clara Valley Medical Center (Level 1 Trauma)	751 Bascom Ave San Jose, Ca 95128 N 37 18.85 W 121 56.05	25m	2 hrs	(408) 885-6912	X		X	
CHOMP	23625 Holman Highway Monterey, Ca 93942	N/A	30m	(831) 624-1945		X		X
MEE Memorial Hospital	300 Canal St King City, Ca N 36 12.33 W 121 07.95	15m	1 hr. 45m	(831) 385-7220	X			X

8. MEDICAL EMERGENCY PROCEDURES

LINE MEDICAL EMERGENCY:

Crew Supervisor contact Division Supervisor/Operations with patient complaint, condition and location.

Division Supervisor/Operations contacts Communication:

- Division Supervisor/Operations to use **"injury or incident communication protocol"** on next page
- Division Supervisor/Operations will run medical emergency on command channel
- Communications will contact the Medical Unit Leader on Command channel.
- Medical Unit Leader will:
  1. Have communications dispatch ground/air transport resources
  2. Notify receiving hospital of injury status.
  3. Develop primary and contingency transport plan
  4. Notify Incident Commander, Safety, Logistics and Operations

CAMP MEDICAL EMERGENCY:

Contact Communications with patient complaint/condition and location, via LOGs Net

- Medical Unit contacts:
  - Safety
  - Logistics
  - Operations
- Medical Unit Leader will:
  1. Contact Communications to dispatch ground/air transport resources
  2. Notify receiving hospital of injury status
  3. Develop primary and contingency transport plan

206 ICS	9. PREPARED BY: (Medical Unit Leader) Doug Stuart (MEDL) Eric Williams (MEDL)	10. REVIEWED BY: (Safety Officer) CIIMT 4 Safety Officer (SOF1) SOF 1 (CT)

Injury or Incident Communications Protocol

DECLARE: Medical Emergency or Non-emergency Medical transport

Best transport method: (circle) Ambulance Helicopter Vehicle

Location: (Div. & Lat / Long)_____
GPS Format: WGS84 Degrees, Decimal, Minutes
Situation_____

Any special equipment required_____

Number of injured _____ Type of injuries_____

Closest pick up point (DP, Helispot)_____

Level of consciousness _____Resp._____ Pulse _ BP _____Weight _
(alert & oriented x 1-4)

Injury_____Agency (No Names)_____

Medical History/Allergies _____

Air Transportation Triage

	Ground or Air Ambulance to Hosp.	*Transport to Med Unit*
Mechanism	*Hit by a falling tree or large branch* *Fall of 10' or more* Insect bite with shortness of breath *Signs of heat stroke (hot, dry, disoriented)* Burn Injury greater than 1% body area	*Minor dehydration* Cut or laceration with bleeding controlled Minor bites and Stings Minor burns
Area Injured	*Significant Blunt or Penetrating Trauma to Head, Neck, Chest, Abdomen or pelvis* *Any Arm or Leg fracture above the Joint*	*Minor blunt trauma* Minor penetrating trauma Extremity sprains and strains Simple fracture below elbow or knee
Symptoms	*Disoriented* *Chest Pain or Shortness of Breath* Weak or absent radial pulse Pale, cold and sweating	*Alert and oriented* No shortness of breath Good pulses

If air or ground ambulance is DELAYED:
Package and transport patient to rendezvous with ambulance. Re-route EMS helicopter to rendezvous point as appropriate.

If Declaring an "Incident within the Incident"

The closest DIVS will respond to manage the incident. They are responsible for giving an accurate size up, ensuring scene safety, setting priorities and initiating an appropriate response.
The closest Safety Officer and Line EMS will respond to the scene to assist the Branch Director or DIVS. Secure site and begin initial investigation when situation is stabilized.

INCIDENT RADIO COMMUNICATIONS PLAN	Incident Name EAST OPEARTIONS BRANCHES III , VI (DPH radio Group 13)	Date/Time Prepared 9/17 /2016 1900HRS.	Operational Period Date/Time 9/18-19 /2016 0700 - 0700

Ch #	Function	Channel Name/Trunked Radio System Talkgroup	Assignment	RX Freq N or W	RX Tone/NAC	TX Freq N or W	Tx Tone/NAC	Mode A, D or M	Remarks
1	COMMAND	**C35 Junip. Serra**	ALL DIVISIONS	172.5500N		164.8625N	136.5	A	**All Repeaters Linked**
2	COMMAND	**C33 Chews Rdg.**	ALL DIVISIONS	167.1500N		172.1375N	136.5	A	**in Branches III & IV**
3	COMMAND	**C37 SKY RANCH**	ALL DIVISIONS	163.0750N		172.7500N	136.5	A	**and back to ICP**
4	COMMAND	**C-4 MILLER**	ALL DIVISIONS	166.6125N		168.4000N	136.5	A	
5	COMMAND	**C8 Black Butte**	ALL DIVISIONS	169.5375N		164.7125N	136.5	A	
6	COMMAND	**C-9 PINYON PK**	**ALL DIVISIONS**	170.0125N		165.2500N	136.5	A	
7	TACTICAL	**NIFC T7**	CONTINGENCY, ARROYO SECO SDC	168.2500N		168.2500N		A	
8	TACTICAL	**R5 T4**	GG, AA	166.5500N		166.5500N		A	**NIGHT FIRING GRP**
9	TACTICAL	**R5 T6**	I I, M	168.2375N		168.2375N		A	**NIGHT HOLDING GRP**
10	TACTICAL	**VFIRE 25**	EAST SDG , L	154.2875N	156.7	154.2875N	156.7	A	
11	TACTICAL	**CDF T1**	E AERIAL FIRING GRP	151.2575N	192.8	151.2575N	192.8	A	
12	TACTICAL	**VTAC 11**	CC, J/K	151.1375N	156.7	151.1375N	156.7	A	**NIGHT J/K/L**
13	A/G CMD	**A/G CMD**	ALL DIVISIONS	159.4500N	192.8	159.4500N	192.8	A	
14	A/G TAC	**A/G TAC**	ALL DIVISIONS	159.2700N	192.8	159.2700N	192.8	A	
15	MEDICAL	**CALCORD**	ALL DIVISIONS	156.0750N	156.7	156.0750N	156.7	A	MEDICAL COORDINATION
16	EMERGENCY	**GUARD**	ALL DIVISIONS	168.6250N		168.6250N	110.9	A	AIR GUARD
17									
18									
19									9/14/2016 last clone
20									

Prepared By (Communications Unit)

Sal Bonilla Jr. / Chris Baker COML 4 Ph 831-484-9674

Incident Location

5 MILES SOUTH OF CARMEL, GARRAPATA STATE PARK, MONTEREY CALIFORNIA

The convention calls for frequency lists to show four digits after the decimal place, followed by either an "N" or a "W", depending on whether the frequency is narrow or wide band. Mode refers to either "A" or "D" indicating analog or digital (e.g. Project 25) or "M" indicating mixed mode. All channels are shown as if programmed in a control station, mobile or portable radio. Repeater and base stations must be programmed with the Rx and Tx reversed.

Air Guard must be in the last channel of every plan (168.6250, PL 110.9 on TX only) Once 205 is complete, email it to com205@fire.ca.gov or fax to the local ECC and ask them to email it for you.

INCIDENT RADIO COMMUNICATIONS PLAN	Incident Name WEST OPEATIONS BRANCHES VII (DPH radio Group 14)	Date/Time Prepared 9/17 /2016 1900HRS.	Operational Period Date/Time 9/18-19 /2016 0700 - 0700

Ch #	Function	Channel Name/Trunked Radio System Talkgroup	Assignment	RX Freq N or W	RX Tone/NAC	TX Freq N or W	Tx Tone/NAC	Mode A, D or M	Remarks
1	COMMAND	**C10 Lighthouse**	ALL DIVISIONS	170.4125N		165.9625N	136.5	A	**ALL REPEATERS LINKED**
2	COMMAND	**C34 Double Cone**	ALL DIVISIONS	170.0875N		162.1875N	136.5	A	**IN BRANCHES VI & VII/VIII**
3	COMMAND	**C40 Ander' Peak**	ALL DIVISIONS	163.1500N		172.8125N	136.5	A	**AND BACK TO ICP**
4	COMMAND							A	
5	COMMAND	**C21 Junip. Serra**	ALL DIVISIONS	166.3125N		172.6750N	136.5	A	
6	TACTICAL	**NIFC T2**	N / UU	168.2000N		168.2000N		A	Night Ops
7	TACTICAL	**NIFC T3**	ROAD GRP	168.6000N		168.6000N		A	
8	TACTICAL	**NIFC T1**	SS	168.0500N		168.0500N		A	
9	TACTICAL	**VFIRE 26**	**NORTH & SOUTH REPAIR GRP**	154.3025N	156.7	154.3025N	156.7	A	
10	TACTICAL	**SPEC A**	WEST SDG	151.1450N	192.8	151.1450N	192.8	A	
11	TACTICAL	**CDF T1**	PP	151.2575N	192.8	151.2575N	192.8	A	
12	TACTICAL	**VTAC 14**	ROAD GRP	159.4725N	156.7	159.4725N	156.7	A	North Coast Ridge Road Traffic Control
13	A/G CMD	**A/G CMD**	ALL DIVISIONS	159.4500N	192.8	159.4500N	192.8	A	
14	A/G TAC	**A/G TAC**	ALL DIVISIONS	159.2700N	192.8	159.2700N	192.8	A	
15	MEDICAL	**CALCORD**	ALL DIVISIONS	156.0750N	156.7	156.0750N	156.7	A	MEDICAL COORDINATION
16	EMERGENCY	**GUARD**	ALL DIVISIONS	168.6250N		168.6250N	110.9	A	AIR GUARD
17									
18									
19									
20									

Prepared By (Communications Unit)

Sal Bonilla Jr. / Chris Baker COML 4 PHONE 831-484-9674

Incident Location

5 MILES SOUTH OF CARMEL, GARRAPATA STATE PARK, MONTEREY CALIFORNIA

The convention calls for frequency lists to show four digits after the decimal place, followed by either an "N" or a "W", depending on whether the frequency is narrow or wide band. Mode refers to either "A" or "D" indicating analog or digital (e.g. Project 25) or "M" indicating mixed mode. All channels are shown as if programmed in a control station, mobile or portable radio. Repeater and base stations must be programmed with the Rx and Tx reversed.

Air Guard must be in the last channel of every plan (168.6250, PL 110.9 on TX only) Once 205 is complete, email it to com205@fire.ca.gov or fax to the local ECC and ask them to email it for you.

Soberanes Incident Contact List

Incident Command		
Incident Commander	Rocky Opliger	951-282-1310
Deputy Incident Commander	Scott Vail	530-748-5438
Liaison Officer		530-906-2253
Safety Officer	Dan Snow	951-313-5463
Safety Officer (t)	Jason Winbigler	909-238-0556
Information		
Fire Information - General Hotline		831-204-0446
Public Information Officer	Frank Morbacher	530-663-3335
Agency Representative		
CAL OES	John Clary	925-381-5526
Operations		
East Operations Section Chief	Kit Bailey	530-307-1307
West Operations Section Chief	Pat Titus	530-925-1641
Operations Section Chief Planning	Brian Rhodes	619-318-1623
Operations Section Chief Planning (t)	Jason Clawson	928-713-1320
Aviation		
Air Operations Branch Director	Kevin Murray	805-878-1484
Air Operations Branch Director (t)	Ty Miller	907-460-7530
Air Operations Branch Director (t)	Bart Kicklighter	828-460-6559
Air Support Group Supervisor	Jim Stratton	760-207-4325
Air Support Group Supervisor	Kerry Koskela	559-359-2122
Ranch Helibase		831-659-0220
Miller Helibase		831-674-5689
Logistics		
Logistics Unit		831-484-9688
Logistics Section Chief	Ross Peckinpah	559-760-3210
Supply Unit		209-283-4562
Communications Unit Leader	Sal Bonilla	707-292-1983
Facilities[Toro]	Mark Ratekin	661-330-0219
Medical Unit Leader Molera		661-809-1967
Medical Tent Rana		831-659-0130
Medical Unit Leader Toro		805-906-4090
Medical Tent Molera		831-265-4171

Logistics(cont.)		
Soberanes Communications Unit (Primary)		831-484-9674
Soberanes Communications Unit (Secondary)		831-484-9693
Ground Support		805-570-2153
Ground Support [Molera]		925-968-8999
Ground Support Transportation		805-886-6440
Ordering Equipment		925-588-6073
Ordering Overhead & Crews		831-484-9679
Ordering Supplies		831-484-9521
ICP Base Camp Manager		661-303-5575
Food Unit Leader	Mike Chapman	661-330-0459
Security	Fred Workman	619-247-9399
Planning		
Planning		831-484-9689
Strategic Operation Planning	Robert Scott	530-990-4048
Resources	Joe	760-484-1765
Resources	Mike Vetti	909-260-8280
Situation		831-484-9656
Documentation Unit		831-484-9594
Demobilization		831-483-9725
FBAN, ARA, and IMET		805-320-5756
Air Resource Advisor		252-624-7635
IMET Hunter Liggett		240-778-5287
IMET Molera		530-383-4839
Training Specialist	Karen Brent	706-260-7964
Training Specialist (t)	John Fakehany	818-692-6465
Finance		
Finance Section Chief (Primary)		925-588-6763
Comp/Claims		907-322-4511
Personnel/Time		925-588-6691
Equipment Time Recorder		916-591-9012

Updated 9/15/16

Meal Periods (Actual Hours Worked Employees)

Compensable meal periods are the exception, not the rule (5 CFR 551.411 (c) 36 and 29 CFR 785.19 (a))

Personnel assigned to the fireline may be compensated for their meal period if all of the following conditions are met:

- The fire is not controlled, **and**
- The Operations Section Chief makes a decision that it is critical to the effort of controlling the fire that personnel remain at their post of duty and continue to work as they eat, **and**
- The compensable meal break is approved by the supervisor at the next level and it is documented in remarks on the CTR, SF-261.

In those situations where all other incident support personnel cannot be relieved from performing work and must remain at a post of duty, a meal period may be recorded as time worked for which compensation shall be allowed and documented in remarks block on the CTR, SF-261.

For personnel in support positions, and fireline personnel after control of the fire, a meal period of at least 30 minutes must be ordered and taken for each work shift (e.g., a minimum 30 minute break for shifts of 8 hours or more). All meal periods unless justified in remarks must be shown as a 30 minute break.

Local Government responding under CFAA follow their department policy and guidelines regarding hours and meal breaks.

On-Shift Time

On-shift time includes a combination of actual work, ordered standby, and compensable travel. On-shift time has a specific start and ending time and is recorded as clock hours. Each resource is responsible for ensuring they are meeting their 2/1 Work Rest Ratio and/or getting approval in advance from their supervisor and completing a Work Rest/Mitigation form to be approved by IC.

If you have any questions for Finance please call:

EQUIPMENT: 916-591-9012

PERSONNEL: 925-588-6691

PLEASE SEE OR CALL **PERSONNEL TIME** AS SOON AS POSSIBLE TO CLEAR UP YOUR **PAY ISSUES!!**
PHONE# 925-588-6691

C-10186	FORT APACHE 2	9/15	NEED JUSTIFICATION FOR MISSED MEAL BREAK
C-10184	LITTLE TUJUNGA IHC	9/15-9/16	NEED JUSTIFICATION FOR MISSED MEAL BREAK
C-10188	SMITH RIVER IHC	9/10-9/11,	TRAVEL TIME ON 9/10-11
C-10204	SRV 12	9/16	NEED JUSTIFICATION FOR MISSED MEAL BREAK
E-10495	S/T 4634C ENG 346	9/16	NEED JUSTIFICATION FOR MISSED MEAL BREAK
E-10519	SWR 8460	9/13	NEED JUSTIFICATION FOR MISSED MEAL BREAK CTR WITH MISSING DATE, COULD BE 9/13?
E-10561	ANF ENG 32	9/15	NEED JUSTIFICATION FOR MISSED MEAL BREAK
E-10585	STF WT 43	9/13-9/16	NEED JUSTIFICATION FOR MISSED MEAL BREAK
E-10591	SNF WT 2	9/13, 9/16	NEED JUSTIFICATION FOR MISSED MEAL BREAK
E-10627	BDG WT 232	9/15, 9/16	NEED JUSTIFICATION FOR MISSED MEAL BREAK
E-10663.7	S/T 1620C ENG 3132	9/15	NEED JUSTIFICATION FOR MISSED MEAL BREAK
E-10684	PLUMAS S/T 3660C TORRES/KING	9/16	NEED JUSTIFICATION FOR MISSED MEAL BREAK
O-10830	ROBIN ACE	9/14	NEED JUSTIFICATION FOR MISSED MEAL BREAK
O-10762	SHANNON BANKS	9/11,9/12	NEED JUSTIFICATION FOR HAZARD PAY
O-10913	STEVE BARAN	9/13-9/16	NEED JUSTIFICATION FOR MISSED MEAL BREAK
O-10360	ROBERT BERTOLINA	9/13-9/15	NEED JUSTIFICATION FOR MISSED MEAL BREAK
O-10715	SHANNON BOWMAN	9/15	NEED JUSTIFICATION FOR MISSED MEAL BREAK
O-10722	KEITH BURNETTE	9/13	NEED JUSTIFICATION FOR MISSED MEAL BREAK
O-10957	STEVE DEAN	9/14, 9/15	NEED JUSTIFICATION FOR MISSED MEAL BREAK
O-10869	TERRY GARNER	9/13-9/14	NEED JUSTIFICATION FOR MISSED MEAL BREAK
O-10828	MICHAEL GUSTAFSON	9/14	NEED JUSTIFICATION FOR MISSED MEAL BREAK
O-11019	CHARLES HIXON	9/13-9/15	NEED JUSTIFICATION FOR MISSED MEAL BREAK
O-11014	CHRIS LOOMIS	9/14	NEED JUSTIFICATION FOR MISSED MEAL BREAK
O-11018	ROBERT MARSHALL	9/14, 9/16	NEED JUSTIFICATION FOR MISSED MEAL BREAK
O-10795	RICK NAPOLES	9/12 9/14 9/13-9/15	MISSING HAZARD PAY JUSTIFICATION MISSING TIME FOR 9/14 NEED JUSTIFICATION FOR MISSED DINNER BREAK
O-10979	MICHAEL NELSEN	9/13-9/17	NEED JUSTIFICATION FOR MISSED MEAL BREAK
O-10723	LARRY PINGEL	9/16	NEED JUSTIFICATION FOR MISSED MEAL BREAK
O-11016	STEVE SCHEID	9/14-9/16	NEED JUSTIFICATION FOR MISSED MEAL BREAK
O-10821	BRICE STANTON	9/14-9/15	NEED JUSTIFICATION FOR MISSED MEAL BREAK
O-10825	ZAC STOCKDALE	9/13	NEED JUSTIFICATION FOR MISSED MEAL BREAK
O-10566	JOHNNY VILLA	9/13, 9/14	NEED JUSTIFICATION FOR MISSED MEAL BREAK
O-10765	MIKE WATSON-QUIROZ	9/13-9/15	NEED JUSTIFICATION FOR MISSED MEAL BREAK
O-10761	IAN WEBB	9/13, 9/14	NEED JUSTIFICATION FOR MISSED MEAL BREAK
O-10915	GALEN YOUNG	9/14-9/15	NEED JUSTIFICATION FOR MISSED MEAL BREAK
S-93	TOM PETTITT		NEED TO SEE REGARDING RESOURCE ORDER & HIRING DOCUMENTS

THANK YOU!

UPDATED 9/17/16

Human Resource Message

Duty, Integrity, and Respect

Duty: *Is how we value our job and our commitment to excellence in all aspects of our professional responsibility.*

Respect: *Is how we value our co-workers.*

Integrity: *Is a measure of where a person stands in times of challenge and controversy.*

"Attitude is everything"!

Shawn Holden- HRSP- Molera
Margaret Goods- HRSP(t) Molera
Alan Seago- HRSP- Rana Camp

Archaeological and Historical Sites
Fireline Guidance for the SOBERANES Incident

One of the values we protect on our National Forest is Heritage Resources, this includes the preservation of Historic sites, Archaeological sites, and sites with traditional or sacred values.

Known archaeological sites are flagged for avoidance with blue flagging tape and yellow and black stripe flagging tape together. Do not compromise safety for the protection and preservation of archaeological and historic sites. When feasible and prudent:

1. ***Be on the lookout for prehistoric and historic sites***. Prehistoric archaeological sites include boulders and bedrock with mortars and cupules, holes and grinding surfaces, temporary camps containing scatters of stone flakes, and deposits of dark brown to blackish soil with shell fragments (midden) occurring in layers or mounds on flat surfaces near sources of water, along coastal areas and wetlands, along ridges and saddles, and other areas suitable for camping. Historic sites include old wooden cabins, barns, corrals and other buildings, rock foundations and historic artifact scatters. These kinds of resources are often found in the same kinds of environmental settings as prehistoric camp sites.

2. Some archaeological and historical sites have not been flagged yet. If you observe artifacts, features, or sites, attempt to avoid dozing or driving through and/or parking on these sites, if feasible, especially with heavy equipment. Some sites can be protected through avoidance, or by carefully removing flammable materials adjacent to sensitive features, or by wrapping with protective fireproof fabric.

3. If you can't avoid sites, minimize disturbance as much as feasible, only clearing the surface to as minimal a depth and width as necessary.

4. Leave all artifacts in place. Some artifacts may have been intentionally placed for religious or ceremonial reasons.

5. When a site is discovered, flag it for visibility and report its location to a Division Supervisor. ***If feasible, plot locations of discovered resources on a map, and take a gps reading and photograph***. Leave the information with an archaeologist (in the READ tent) so that sites can be relocated and protected during both the suppression and fire suppression repair phases of the Incident.

6. ***If you encounter a burial or human remains, cease work in the area immediately*** and contact the USFS Archaeologist. State law requires that the Archaeologist contact the Coroner, who will determine if the remains are part of a crime scene.

09/18/2016

TENTATIVE RELEASE

SOBERANES US-CA-BEU-003422

EQUIPMENT

E-10255	0600	(ENG6)	ENG6 NM SOUTHERN ROCKY 139
E-10473	0700	(ENG6)	ENG6 NM 2066
E-10485	0700	(ENG3)	ENG3 AZ TAYLOR 52
E-10658	0700	(DOZ2)	DOZ2 NORTHSTATE
E-10240	0730	(ENG3)	ENG3 NM AFD E317

OVERHEAD

O-10727	0700	(PIOF)	ANDERSON, HEIDI
O-10753	0700	(PIOF)	CORBETT, KEVIN
O-10706	0700	(RADO)	FILLIS, CONNIE
O-10670	0700	(PSCT)	RASNIC, JOHN
O-11037	0700	(DIVS)	TRIPP, JAMIE L
O-10494	0800	(ORDM)	WOODS, AARON
O-10719	0900	(FDUL)	ASHDALE, RONALD
O-10320	1000	(LOFR)	MCGREW, WARNER
O-10717	1800	(RESL)	BRENT, KAREN
O-10432	1800	(STEN)	HILL, JAMES WILL
O-10547	1800	(SEC1)	MICKLE, BILL

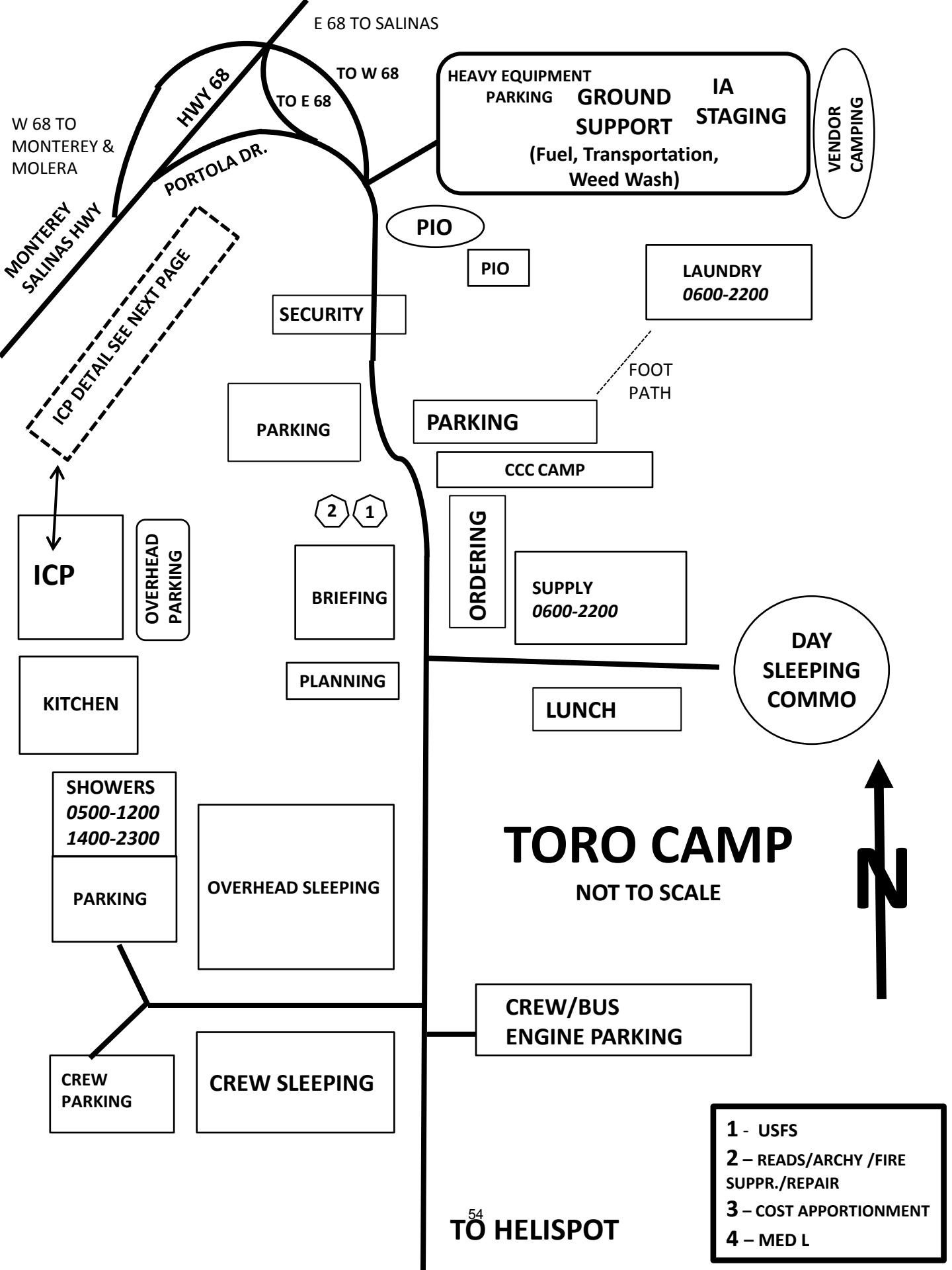
E 68 TO SALINAS
TO W 68
TO E 68
HWY 68
W 68 TO MONTEREY & MOLERA
PORTOLA DR.
MONTEREY SALINAS HWY
ICP DETAIL SEE NEXT PAGE
HEAVY EQUIPMENT PARKING
GROUND SUPPORT
IA STAGING
(Fuel, Transportation, Weed Wash)
VENDOR CAMPING
PIO
PIO
LAUNDRY 0600-2200
SECURITY
FOOT PATH
PARKING
PARKING
CCC CAMP
2
1
ICP
OVERHEAD PARKING
BRIEFING
ORDERING
SUPPLY 0600-2200
DAY SLEEPING COMMO
KITCHEN
PLANNING
LUNCH
SHOWERS 0500-1200 1400-2300
PARKING
OVERHEAD SLEEPING
TORO CAMP
NOT TO SCALE
N
CREW/BUS ENGINE PARKING
CREW PARKING
CREW SLEEPING
1 - USFS
2 – READS/ARCHY /FIRE SUPPR./REPAIR
3 – COST APPORTIONMENT
4 – MED L
TO HELISPOT

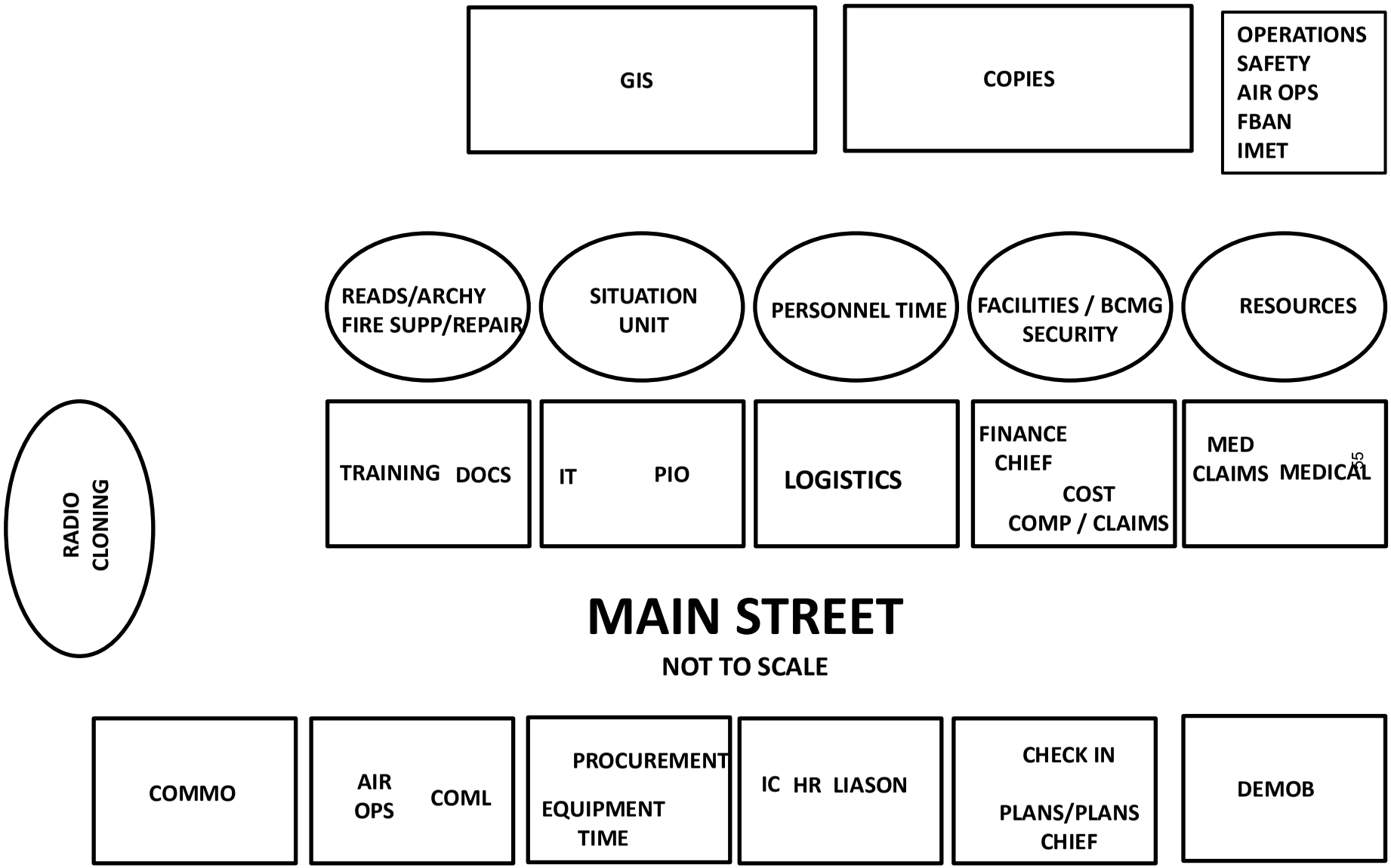

TORO PARK ICP MAP

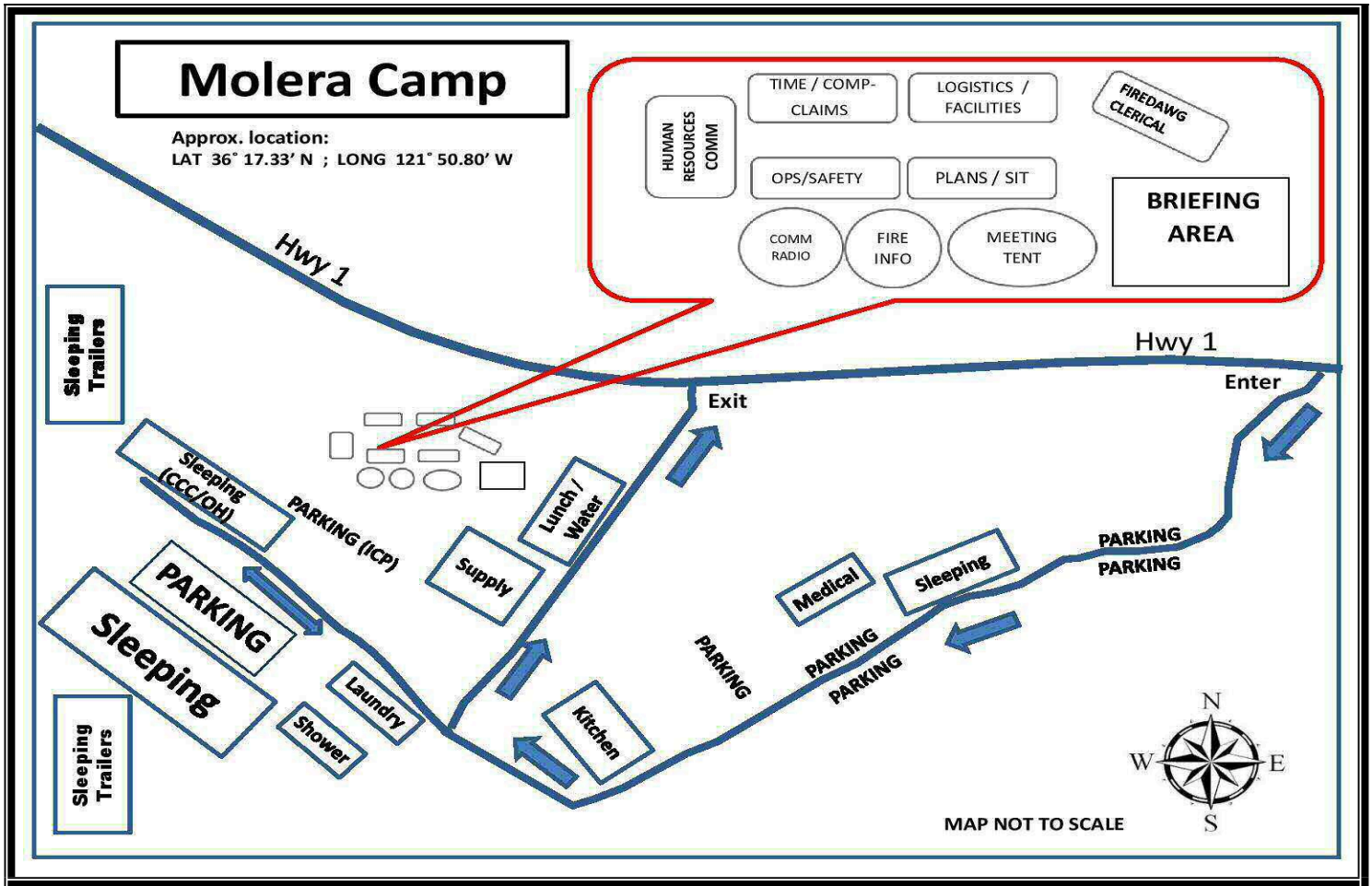
Molera Camp
Approx. location:
LAT 36˚ 17.33' N ; LONG 121˚ 50.80' W
HUMAN RESOURCES COMM
TIME / COMP-CLAIMS
LOGISTICS / FACILITIES
FIREDAWG CLERICAL
OPS/SAFETY
PLANS / SIT
COMM RADIO
FIRE INFO
MEETING TENT
BRIEFING AREA
Hwy 1
Hwy 1
Sleeping Trailers
Enter
Exit
Sleeping (CCC/OH)
PARKING (ICP)
Lunch / Water
Supply
PARKING
Sleeping
Medical
Sleeping
PARKING
PARKING
PARKING
PARKING
PARKING
Laundry
Shower
Kitchen
Sleeping Trailers
N
W
E
S
MAP NOT TO SCALE

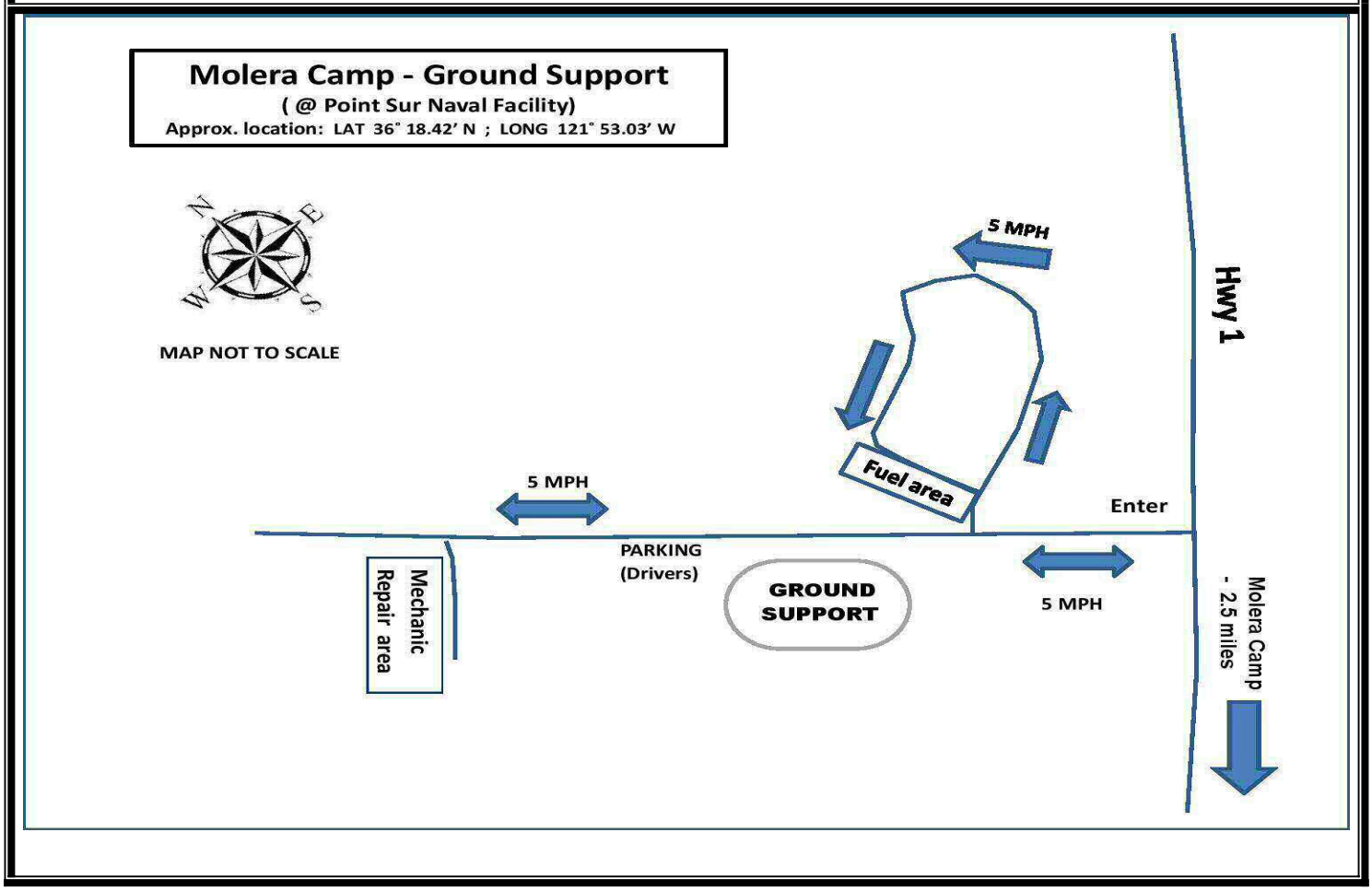
Molera Camp - Ground Support
(@ Point Sur Naval Facility)
Approx. location: LAT 36˚ 18.42' N ; LONG 121˚ 53.03' W
N
E
W
S
MAP NOT TO SCALE
5 MPH
Hwy 1
Fuel area
5 MPH
Enter
PARKING (Drivers)
GROUND SUPPORT
5 MPH
Mechanic Repair area
Molera Camp - 2.5 miles

Fort Hunter Liggett Spike

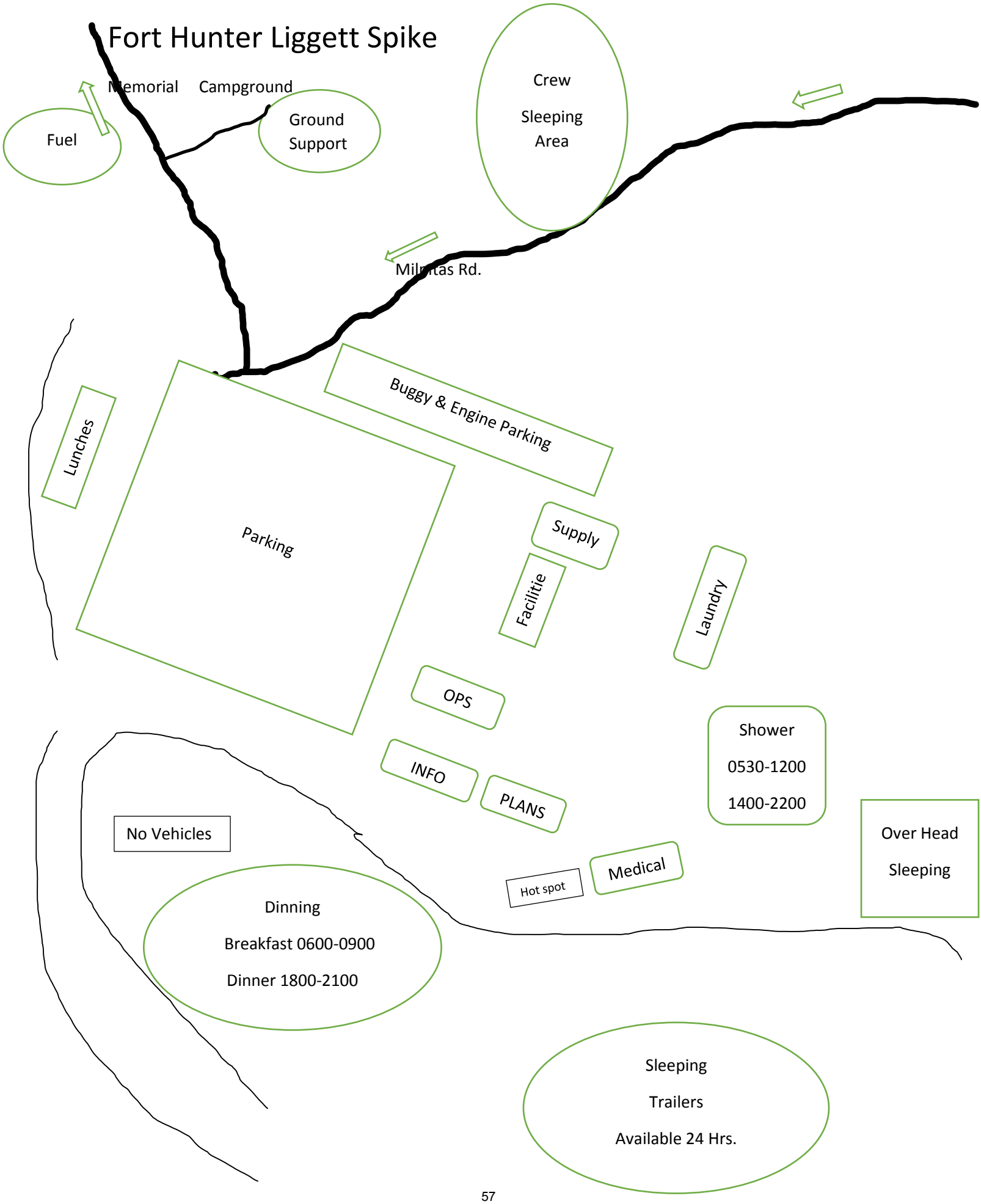

Liggett Spike Camp Directional Map

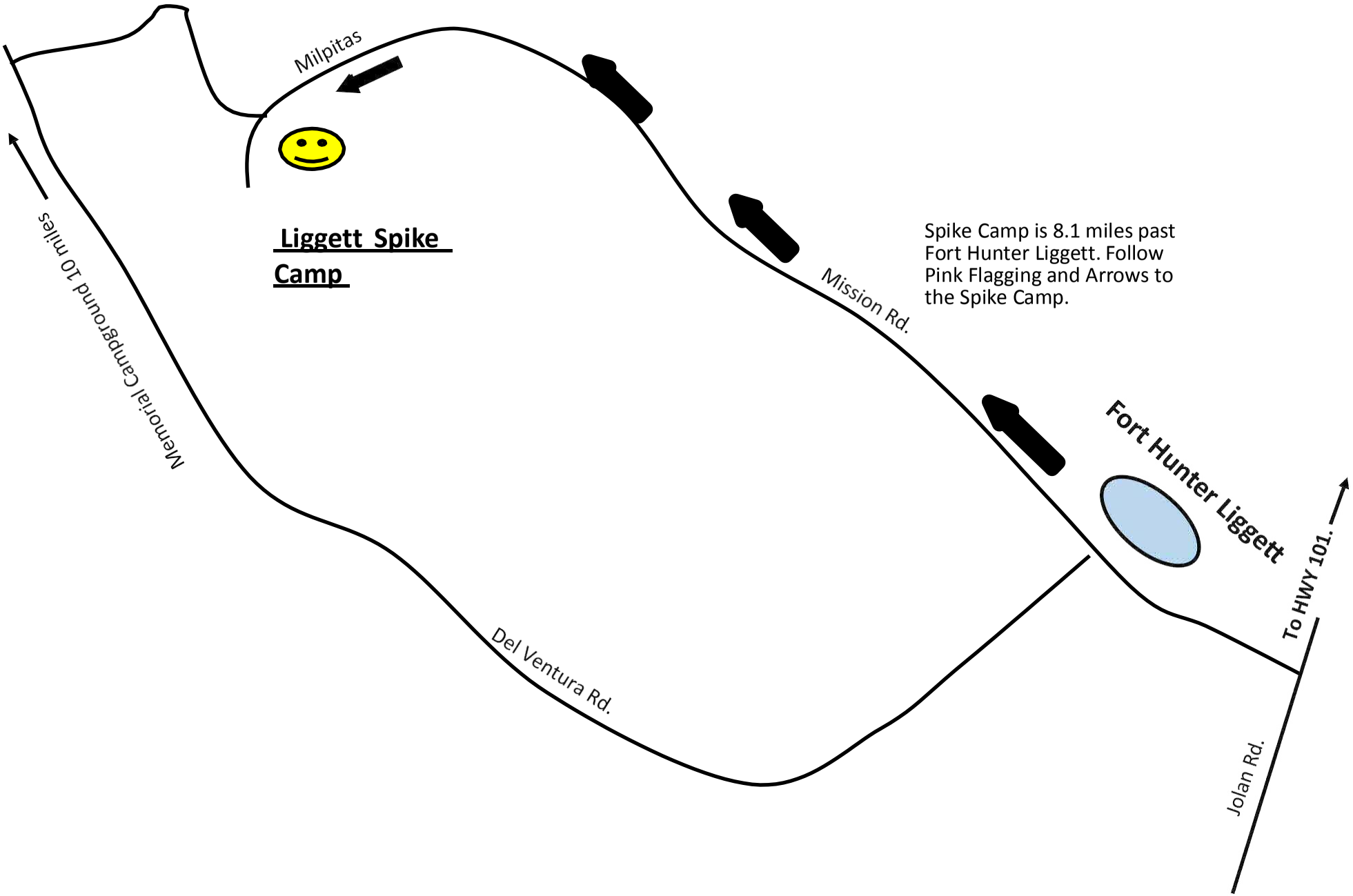

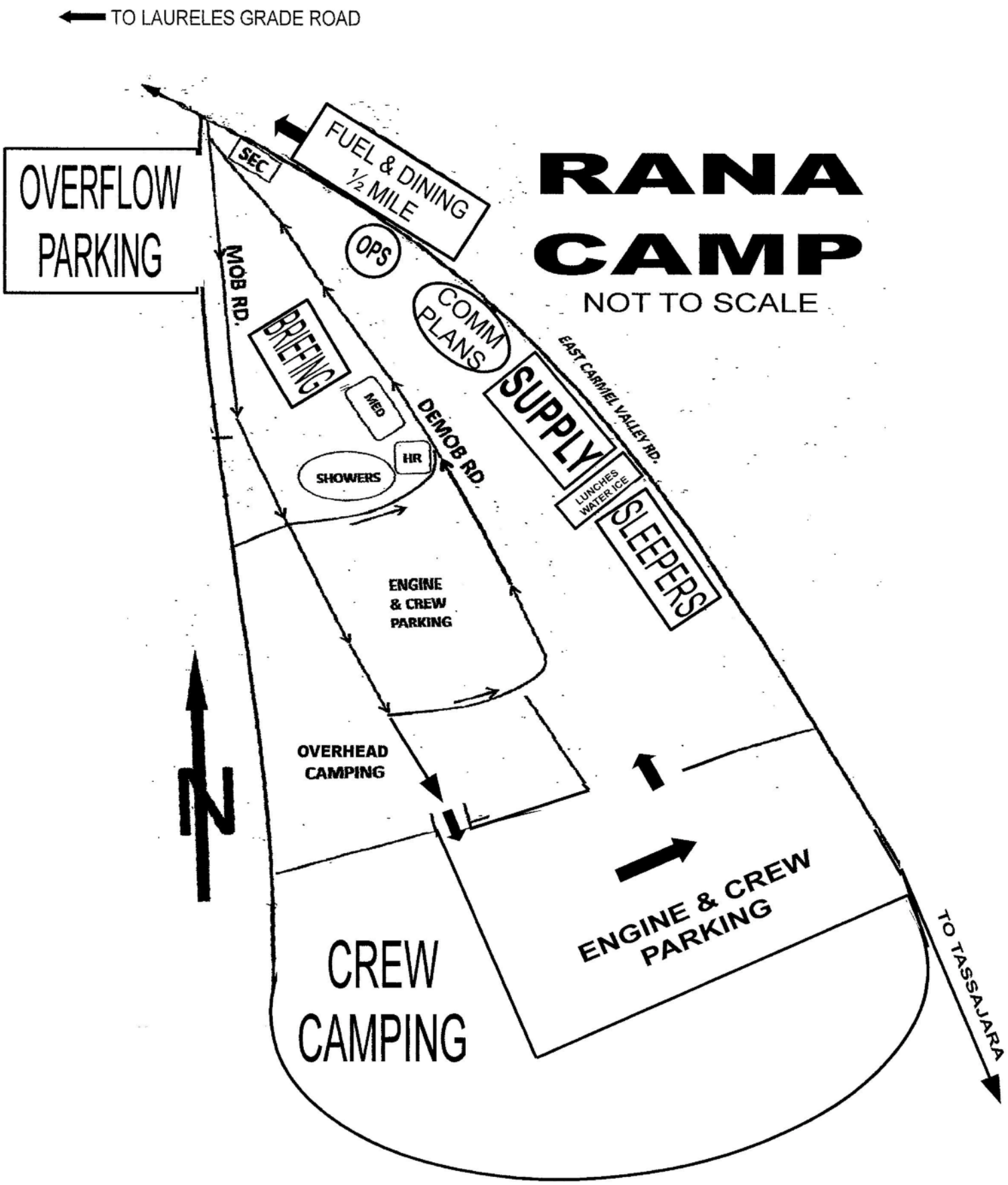
TO LAURELES GRADE ROAD
RANA CAMP
NOT TO SCALE
OVERFLOW PARKING
SEC
FUEL & DINING ½ MILE
OPS
COMM PLANS
MOB RD.
BRIEFING
MED
HR
SHOWERS
DEMOB RD.
SUPPLY
EAST CARMEL VALLEY RD.
LUNCHES WATER ICE
SLEEPERS
ENGINE & CREW PARKING
OVERHEAD CAMPING
N
CREW CAMPING
ENGINE & CREW PARKING
TO TASSAJARA

UNIT LOG	1. Incident Name **Soberanes Fire**	2. Date Prepared	3. Time Prepared
4. Unit Name/Designators	5. Unit Leader (Name and Position)		6. Operational Period

7. Personnel Roster Assigned		
Name	ICS Position	Home Base

8. Activity Log	
Time	Major Events

9. Prepared by (Name and Position)

ICS 214

TIME	MAJOR EVENTS