Corrected

INCIDENT ACTION PLAN

SOBERANES

CA-BEU-003422 PNKG7Z (1502)

Saturday

OPERATIONAL PERIOD

FRIDAY-SATURDAY, SEPTEMBER 16-17, 2016
0700-0700 HOURS

Friday

Maps

Fire weather

RAWS

INCIDENT OBJECTIVES	1. Incident Name Soberanes	2. Date 09/15/2016	3. Time 2200

4. Operational Period

DAY / NIGHT September 16-17, 2016 **0700 - 0700 Hours**

5. General Control Objectives for the Incident (include alternatives)

Management Objectives

- Provide for the safety of all responders and the public by utilizing national Risk Management Standards and the implementation of appropriate mitigations.
- Reduce firefighter exposure by only engaging fire assignments with the highest probability of success.
- Engage cooperators and stakeholders to jointly provide for the defense of communities, infrastructure and economic interests.
- Utilize local resource specialists to identify and protect sensitive sites and cultural resource values by minimizing impacts from suppression operations.
- Maintain and enhance community, County, State, National Forest and stakeholder relationships through accurate and timely dissemination of information.
- Assess and implement suppression repair needs, where appropriate in coordination with the Resource Advisor following agency policy.
- Manage incident costs effectively for the values at risk through regular and ongoing cost analysis.

Control Objectives

Keep Fire

- East of the Coast Ridge Road.
- North of Nacimiento-Fergusson Road.
- West of Carmel Valley and Reliz Canyon.
- South of current containment lines in Branches I, II and IX.

6. Weather Forecast for Operational Period

- A warming trend with lower humidity into the weekend as high pressure builds over the region.
- Poor humidity recovery expected at night.

7. General Safety Message

- Maintain focus on the task at hand.
- Give clear briefings, and conduct daily after action reviews to continually improve your situational awareness.

8. Attachments (mark if attached)

☒ **Organizational List ICS 203**	☒ **Air Operations Summary ICS 220**	☒ **Communications Plan ICS 205**
☒ **Weather Forecast**	☒ **Safety Message**	☒ **Maps and Messages**
☒ **Divisional Assignment Lists ICS 204**	☒ **Medical Plan ICS 206**	☒ **Unit Log ICS 214**

9. Prepared by (Planning Section Chief)	10. Approved by (Incident Commander)
David Gerbolini PSC1	Rocky W. Opliger [signature] IC01

ORGANIZATION ASSIGNMENT LIST	
1. Incident Name	
Soberanes Fire	
2. Date **09/15/2016**	3. Time **2200**
4. Operational Period **09/16/2016 0700 FRI to 09/17/2016 0700 SAT**	

5. Incident Commander and Staff	
Position	**Name**
Incident Commander	Rocky W. Opliger
Deputy	Scott Vail
Safety Officer	Dan Snow / Jason Winbigler (T)
Safety Officer (West)	Phil Young
Safety Officer (East)	John Kraushaar
Information Officer	Sean Collins / Frank Mosbacher/ Raj Singh(T)
Human Resources	Shawn Holden[Molera] / Alan Seago[Rana]
Liaison Officer	Sam Wilbanks (T) / Steve Anderson (T)

6. Agency Representative	
Agency	**Name**
USFS Agency Admin	Bob Baird
CAL FIRE Agency Admin	Brennan Blue
USFS Agency Admin Rep	Tim Short / Dave Martin
CAL OES	John Clary
Monterey County OES	Dick Bower
Monterey PRPD	Caine Carmarillo / Joseph Narvaez
California Highway Patrol	Rob Kaczor
California State Parks	Sean James
Big Sur Fire Brigade	Martha Karstens / Frank Pinney
CA Conservation Corp	Ben Herbert
SACC	Tony Collins
IARR Southwest Area R3	Dean Fernandez

7. Planning Section	
Position	**Name**
Chief	Dave Gerboth / Thomas Marchant(T) / Adam Kohley(T)
Resources Unit	Mike Vetti / Joe Scuri[Rana] /Hanne Meyers /Gina Bald [Molera] / Jeremy Camacho(T)
Situation Unit	Mike Hoose / Lyle Koegler / Tad Moreloch Damian Guilliani(T) / Melania Stoeber(T)
Documentation	Phil Settles
Demobilization	Art Curley / Jeffery Dematteis / Ed Paul
Fire Behavior Analyst	Brendan Ripley / Mike Crook / Dan Mindar / Pat Doyle(T)
Training Specialist	Karen Brent / John Fakehany(T)
GIS Specialist	Chris Clervi / Christopher Barrett / Lasheena Nieves / Alex Heeren(T) / Tim Love(T)
Technology Support Specialist	James Whiteside / Juana Hernandez(T)
IMET	Phil Manuel / Jason Clapp / Jon Bonk
Air Resource Advisor	Gary Curcio / Kathleen Stewart(T)
Resource Advisor	Jed Hancock

8. Logistic Section	
Position	**Name**
Chief	Ross Peckinpah / Cheryl Raines
Supply Unit	Tracy Stelman
Facilities Unit	Robert Griffith / Mark Ratekin / Bryan Seibold /Richard Bidasolo[Molera]/Tim Murdock[Rana]
Ground Support	Tom O'Connell / Ron Brewer (T) / Jeff Burch(T)
Communications	Sal Bonilla / Chris Baker / Kevin Janes
Food Unit	Mike Chapman / Ken Breskin (T)
Medical	Eric Williams / Doug Stuart
Security	Fred Workman / Frank Antos Mark Snyder [Molera]

9. Operations Section	
Ops Section Chief (East)	Kit Bailey
Ops Section Chief (West)	Pat Titus
Ops Section Chief (Night)	Jake Cagle (T)
Planning Ops	Brian Rhodes / Jason Clawson (T) / Kyle Jacobson(T)

Branch (East)		III
Branch		Steve Murphy / Paul Johnson(T)
Division	J / K	Mark Patino /Brandon Hull(T)
Division	L	Troy Maguire
Division	M	Kerri Gilliland
Division	AA	Matthew James / Jamie Tripp(T)

Branch (East)		IV
Branch		Dave Pereira / Mike Tucker(T)
Division	C / C	Andrew Lang / Troy Bell(T)
Division	G / G	Nick Bunch / Sarah Bush(T)

Branch (East)		VI
Branch		Larry Pingle
Division	II	Rick Cowell /Geoff Schultz(T)
Group	Contingency	Jay Mickey / Jeremiah Phillips(T)

East Groups		
Group	East Structure	Todd Mack
Group	Arroyo Seco Structure	Brandon Paige
Group	East Aerial Firing	Joe Suarez

Branch (West)		VII
Branch		Robert Bertolina
Branch	Planning	Shannon Bowman
Division	N/UU	Richard Napoles/Dan O'Connor / Johnny Villa(T)
Division	PP	Belinda Plummer
Division	SS	Ryan Johnston / Zac Stockdale(T)

West Groups		
Group	West Structure	Mark Mott / Arturo Gasdik(T)
Group	Repair	Troy Nelson / David Barrett(T)
Group	Road	Kris Croddy / Keith Burnette(T)

Branch (East)		Night
Branch		Steve Baran / Jason Loomis(T)
Division	J/K/L	
Group	Night Firing	Jeff Michels
Group	Holding Group	Dale Middleton

Branch (West)		VII Night
Branch		Neil Metcalf
Division	N	Terry Warlick

Air Operations Branch	
Air Ops Branch Director	Ty Miller /Bart Kicklighter(T)
Deputy Air Ops Branch Director	Kerry Koskela / Jim Stratton (T)
Air Support Supervisor	Jim Stratton
Helibase Manager (Ranch)	Don Clark
Helibase Manager (Miller)	Lindsay Alarcon / Heather Wonenberg(T)
Helicopter Coordinator	Dave Phillips/Matt Conklin(T)
Air Attack Supervisor	Tony Duprey / Mark Nunez

10. Finance Section	
Position	**Name**
Chief	Sherri Bennett / Judy Reynolds (T)
Time Unit	Loni Holt / Sheila Miner / Rhonda Schwehm
Cost	Vicki Wilson
Procurement Unit	Don Tinsley / Paul Wood(T) / Craig Erickson(T)
Compensation Unit / Claims	Scott Parsons / Tracy Nicholson / Rodger Waters
Prepared by (Resource Unit Leader) Hanne Meyers	

Soberanes Fire Weather Forecast
East Operational Area

Forecast Info

FORECAST NO: 55

NAME OF FIRE: Soberanes

PREDICTION FOR: 0700 Thu. - 0700 Fri.

UNIT: CA-BEU/LPF MRD

SHIFT DATE: Friday Sept 16th, 2016

SIGNED: Jon Bonk / Phil Manuel
Incident Meteorologists
Jon's Cell (Hunter-Liggett): (240)778-5287
Phil's Cell (Toro): (240) 499-6636

TIME AND DATE FORECAST ISSUED: 2000 hrs. 9/15/16

***** Hot and Very Dry; Poor Ridge Humidity Recovery the Next Few Nights *****

WEATHER DISCUSSION: High pressure strengthens over the region and will bring a strong subsidence inversion during the overnight hours. Main impacts will be poor overnight humidity recovery. Ridge winds will largely come from the north to northeast and will still pick up short periodic northwest winds as afternoon lower elevation sea breeze winds develop. Heads up for wind alignment on northeast aligned valleys.

WEATHER FORECAST For Today:

WEATHER: Sunny.

TEMPERATURES: Highs 78-86 in the active fire area. (5-7 degrees warmer)

HUMIDITY: 12-17%. (down about 7%)

20 FT WINDS:
RIDGETOP / UPPER SLOPE – Northeast 10-12 mph with gusts 18-22 mph.
LOWER SLOPE / VALLEY – Upslope/upvalley 4-8 mph. Gusts to 15 mph in the afternoon. Except northeast 8-12 mph with gusts to 25 mph along NE/SW aligned drainages.

Marine Layer: Less than 1000 feet…little impact. **Haines:** 4

WEATHER FORECAST For Tonight:

WEATHER: Clear.

TEMPERATURES: Lows 48-53 in the valleys. Ridges 68-72 through the night. (4-7 degrees warmer).

HUMIDITY: Valley bottoms: Max 55-60%. Ridges/Thermal belt: Peaking 32-37% mid-evening then falling to 22-28% around 2300.

20 FT WINDS:
RIDGETOP – North to northeast 6-10 mph with gusts 12-15 mph easing to 4-8 mph overnight.
SLOPE/VALLEY – Down canyon 3-6 mph.

Marine Layer: Less than 1000 feet…little impact. **Thermal Belt:** Around 3500 feet

---

EXTENDED FORECAST: Increasing temperatures through Monday with humidity falling to single digits both daytime mid and lower slopes plus on the ridges overnight. Slope/Valley winds will be mainly terrain driven. Ridgetop winds will be primarily out of the North/Northeast through Sunday with brief wind shifts from the west at times due to battling onshore winds from the coast. On Monday evening, ridge winds may shift then coming from the southwest and remain less than 10 mph.

EAST	FIRE BEHAVIOR FORECAST	EAST

FORECAST NUMBER: 55	**TYPE OF FIRE** Wildfire
FIRE NAME: Soberanes East Operational Area	**OPERATIONAL PERIOD** 9-16-2016 24 HOUR SHIFT
DATE ISSUED 9-15-2016	**TIME ISSUED** 2030 HOURS
UNIT CA-BEU-003422	**SIGNED** Mike Crook \\s\\ FBAN

INPUTS

WEATHER (see attached forecast)

***** Wind Summary *****

DAY: RIDGETOP: 0600 NE 10-12mph G22 SLOPE/VALLEY: 0600-0900 Down-valley 2-5mph.....
0900-1900 Upslope/Up-valley 4-8mph G12-15

NIGHT: RIDGETOP: 1800 NE 6-10mph G12-15 SLOPE/VALLEY: 1900-0600 Down-canyon 3-6mph

OUTPUTS

FIRE BEHAVIOR

GENERAL

LOCAL THRESHOLDS – WATCH OUTS

Combinations of any of these threshold factors can greatly increase fire behavior:

Thresholds:		20' wind Over 7mph	RH Less Than 17%	Temperatures Over 98°	10hr fuel Less than 6%
Forecasted	Ridges	10-12mph	17-20%	78°	4-7%
	Valleys	4-8mph	12-17%	86°	4-5%

Coastal Sage Scrub fuel, primarily chamise and button brush, have seasonally low live fuel moisture for this time of year. Fire continues to burn in areas burned by both the 1999 Kirk and 2008 Basin Fires, and further south in fuels burned only once by the 2008 Basin fire. Snags, skeleton brush and heavy downed fuel are abundant.

Probability of ignition : Day: Shaded 60-70% Unshaded 80-90%

Night: 50-60%

SPECIFIC

BRANCH III, IV, VI

Today will be much like yesterday for fire behavior. Conditions will be a bit warmer and drier and the fuels will respond accordingly. The general winds will remain out of the northeast with the occasional shift to the north. Due to stronger daytime heating, the upslope winds will be higher today than yesterday. Based on yesterday's firing operations, expect fire spread to cease above 35% Rh. Optimal conditions for burning will be 1000 to 1800.

Fire behavior will stabilize and diminish around 1900 as the humidity increases. This will be brief and humidity will begin falling below 35% by 2200. Fire activity will increase in and above the thermal belt (3500ft) which equates to favorable conditions for firing operations.

AIR OPERATIONS

A shallow inversion may occur but should have little effect on air operations. VFR conditions expected through the remainder of the days operational period.

SAFETY

Watch Out Situation 14 is emphasized today: **Weather becoming hotter and drier.** High pressure means continued warmer and drier conditions for the next several days. Expect fire behavior to increase.

Soberanes Fire Weather Forecast
West Operational Area

FORECAST NO: 55

NAME OF FIRE: Soberanes

Forecast Info

PREDICTION FOR: 0700 Fri - 0700 Sat

UNIT: CA-BEU/LPF MRD

SHIFT DATE: Friday Sept 16th, 2016

SIGNED: Jason Clapp

TIME AND DATE FORECAST ISSUED: 1930 9/15/16

Incident Meteorologist
Jason Clapp – Cell 530-383-4839 (West-Molera)

WEATHER DISCUSSION: ***** Continued Warming and Drying *****

Upper ridge building over area will allow marine layer to re-establish near the coast around 1000 ft, but should not impact the coast. Expect northeasterly winds again continuing into mid-morning, giving way to breezy westerly winds in the afternoon along coastal ridge. Transport winds still from NE, so East Ops smoke will move over West Ops Area. Upper ridge will continue to warm and dry through the weekend.

WEATHER FORECAST For Today:

WEATHER: Shallow marine layer to about 1000ft this morning, staying west of coast. Northeast to East winds overnight into this morning will help dry airmass over burn area by sunrise. Battling winds on Coast Ridge and leeside into Higgins drainage between coastal westerly winds and Higgins upcanyon winds.

TEMPERATURES: Highs 78-81 active fire area. (Up 3-5 degrees)

HUMIDITY: 20-25% (Down 3-5%). Lowest late morning/early afternoon.

20 FT WINDS:

RIDGETOP – NE/E 10-12, gusting 15-18 mph, weakening late morning...after 1200 shift SW-W 6-10 mph, gusting 15 mph on coastal ridge.
DIV PP may shift E-S in afternoon as coastal winds battle interior NE winds.
SLOPE/VALLEY – Downvalley 2-5 mph through 0900, then upvalley/upslope 3-7 mph. Gusts 9-12 mph in the afternoon.

Marine Layer Top: 1000 feet Above Sea Level. **Haines:** 4

WEATHER FORECAST For Tonight:

WEATHER: Clear as marine stratus should stay just offshore. Remaining breezy along ridges.

TEMPERATURES: Lows 58-62 in the valleys. 62-66 ridges. (Up 4-6 degrees).

HUMIDITY: Lowering overnight 35-45% in Higgins drainage...30% dipping to 20% toward Saturday morning over ridges w/ NE winds.

20 FT WINDS:

RIDGETOP – Becoming Northeast/East 5-9 mph after 1800. Gusts 12-16 mph toward midnight.
SLOPE/VALLEY – Downcanyon 3-6 mph.

Marine Layer: 1000 feet remaining west of Highway 1.

EXTENDED FORECAST: A warming trend through the weekend and into Monday with marine layer near 1000-1500 ft. Highs 84-89 into Monday with the weekend being the warmest and driest (18-24%). Nighttime and morning NE winds dominate with SW afternoon winds over coast ridge. Sunday night may be last night for NE ridge winds...Mon and Monday night may keep weak westerly winds due to approaching trough.

WEST	FIRE BEHAVIOR FORECAST	WEST

FORECAST NUMBER: 55	**TYPE OF FIRE:** Wildfire
FIRE NAME: Soberanes West Operational Area	**OPERATIONAL PERIOD:** 9/16/2016, 24 Hour Shift
DATE ISSUED: September 15, 2016	**TIME ISSUED:** 2000
UNIT: CA-BEU-LPF	**SIGNED:** Dan Mindar FBAN

INPUTS

WEATHER SUMMARY: (See Weather Forecast)

*****Wind Summary*****

Day- Ridge Top: Morning NE/E 10-12 mph, Gusting 15-18 mph. After 1200 shifting SW/W 6-10 mph, gusting 15 mph on coastal ridge.

Slope/Valley: Down valley 2-5 mph through 0900 then up valley/upslope 3-7 mph gusting 9-12 mph afternoon.

Night- Ridge Top: Becoming NE/E 5-9 mph after 1800. Gusting 12-16 mph toward midnight.

Slope/Valley: Down Canyon 3-6 mph

Haines Index: 4 Low

OUTPUTS

FIRE BEHAVIOR

GENERAL:

*****Local Thresholds- Watch Outs*****

Combinations of any of these threshold factors may greatly increase fire behavior.

Thresholds:		20' wind Over 7mph	RH Less Than 17%	Temperatures Over 98°	10hr fuel Less than 6%
Forecast	Ridges	6-10mph	20-25%	78-81°	4-6%
	Valleys	3-7mph	15-20%	80-86°	2-5%

Coastal Sage shrub fuel moisture, primarily chamise and button brush are running below seasonal averages.

Standing and down dead fuels remain from the 1999 Kirk and 2008 Basin fires. These heavy fuels can hold heat for days and under the right conditions initiate fire spread.

Probability of Ignition: Day: 60-70%, Night: 40-50%

NFDRS Indices: Projected Hastings ERC 66, Arroyo Seco BI 58

SPECIFIC:

Branch VI, VII and VIII: Lingering hotspots may exist in the Arroyo Seco and Higgins Creek area keep some eyes on these areas particularly in the afternoon and evening.

AIR OPERATIONS:

Smoke from burnout operations could limit air operations missions on the interior and west side of the fire.

SAFETY:

As you plan burnout operations remember a safety zone is a "preplanned area of sufficient size and suitable location that is expected to protect fire personnel from known hazards without using fire shelters."

Division/Group Assignment List (ICS 204 WF)

1. Incident Name:	3. Branch:	Division/Group:
SOBERANES	III	J / K
2. Operational Period: Date/Time From: 09/16/2016 0700 FRI — Date/Time To: 09/17/2016 0700 SAT		

4. Operations Personnel

EAST OPERATIONS CHIEF	KIT BAILEY	BRANCH DIRECTOR	STEVE MURPHY (9/26) PAUL JOHNSON (9/21) (T)
DIVISION/GROUP SUPERVISOR	MARK PATINO (9/26) BRANDON HULL (9/21) (T)	AIR ATTACK SUPERVISOR	TONY DUPREE MARK S NUNEZ (9/17)

5. Resources Assigned this Period

Strike Team / Task Force / Resource Designator	LWD	Leader	Number Persons	Drop Off PT./Time	Pick Up PT./Time
HC1 STANISLAUS IHC C-10174	09/21	SHAWN W BAKER	21	RANA/0700	RANA/1900
~~HC2I GE FORESTRY 7B C-10203~~ L	09/29	HUGO NIETO	20	RANA/0700	RANA/1900
HC2I PACIFIC OASIS 7A C-10206	09/29	BRANDON BERRY	20	RANA/0700	RANA/1900
DOZ2 CA-LPF #3 E-10575	09/25	MICHAEL FUERCH	2	RANA/0700	RANA/1900
~~DOZ2 ANF #1 E-10614~~	09/28	DANIEL PAUL GALLANT	3	RANA/0700	RANA/1900
SKG1 SOFT TRACK 561 E-10615		**SEE CHECK-IN**		RANA/0700	RANA/1900
WTT2 22 E-10448	09/20	DAVID WILLY	2	RANA/0700	RANA/1900
WTT2 CA-LPF WT 4 E-10662	09/28	LAUREN BUSHEY	2	RANA/0700	RANA/1900
TFLD O-10965	09/19	DANIEL CASTO	1	RANA/0700	RANA/1900
TFLD (T) O-10990	09/19	NICK PETERS	1	RANA/0700	RANA/1900
HEQB O-11002	09/25	BRENT VAN GUNDY	1	RANA/0700	RANA/1900
HEQB (T) O-10961	09/25	EVAN O'SHEA	1	RANA/0700	RANA/1900
FOBS O-11014	09/27	CHRISTOPHER S LOOMIS	1	RANA/0700	RANA/1900
FOBS (T) O-11072	09/28	RACHAEL J HANSEN	1	RANA/0700	RANA/1900
FEMP O-10943	08/24	TOM MORAN	1	RANA/0700	RANA/1900
FEMT O-10944	09/24	MICHAEL COLEMAN	1	RANA/0700	RANA/1900

6. Control Operations/Work Assignments:

HC1 LOS PADRES C-10176 (FROM L)

- Monitor fire spread in relation to values at risk within the Division.
- Notify Operations of any needs to begin firing operations on indirect containment lines.

ENG S/T 2351F E-10666 (FROM L) ENG S/T 5008F E-10686 (FROM EAST SIDE)

7. Special Instructions:

8. Division/Group Communication Summary

Function	Channel	RX Frequency N/W	RX Tone/NAC	TX Frequency N/W	TX Tone/NAC	Mode
TACTICAL VTAC 11	12	151.1375N	156.7	151.1375N	156.7	A
MEDICAL - CALCORD	15	156.0750N	156.7	156.0750N	156.7	A
AIR TO GROUND TAC	14	159.2700N	192.8	159.2700N	192.8	A
EMERGENCY - GUARD	16	168.6250N		168.6250N	110.9	A

9. Prepared By (Resource Unit Leader)	Approved By (Planning Section Chief)	Date	Time
MIKE VETTI	DAVE GERBOTH	09/15/2016	2300

Division/Group Assignment List (ICS 204 WF)

1. Incident Name:	3. Branch:	Division/Group:
SOBERANES	III	J / K

2. Operational Period: Date/Time From:	Date/Time To:
09/16/2016 0700 FRI	09/17/2016 0700 SAT

4. Operations Personnel

EAST OPERATIONS CHIEF	KIT BAILEY	BRANCH DIRECTOR	STEVE MURPHY (9/26) PAUL JOHNSON (9/21) (T)
DIVISION/GROUP SUPERVISOR	MARK PATINO (9/26) BRANDON HULL (9/21) (T)	AIR ATTACK SUPERVISOR	TONY DUPREE MARK S NUNEZ (9/17)

7. Special Instructions:

- East REMS O-10918 and O-10919 assigned to East Operations.
- Division / Group Supervisor validate apportionment with Mark Courson at (805) 455-5073 between 0830-1100 hours.
- SOF2 Brooks Baker is assigned to Divisions J/K and L.
- GPS location of all accountable property (pumps, porta-tanks, etc.) and report GPS coordinates to Situation Unit.

8. Division/Group Communication Summary

Function	Channel	RX Frequency N/W	RX Tone/NAC	TX Frequency N/W	TX Tone/NAC	Mode
TACTICAL VTAC 11	12	151.1375N	156.7	151.1375N	156.7	A
MEDICAL - CALCORD	15	156.0750N	156.7	156.0750N	156.7	A
AIR TO GROUND TAC	14	159.2700N	192.8	159.2700N	192.8	A
EMERGENCY - GUARD	16	168.6250N		168.6250N	110.9	A

9. Prepared By (Resource Unit Leader)	Approved By (Planning Section Chief)	Date	Time
MIKE VETTI	DAVE GERBOTH	09/15/2016	2300

Division/Group Assignment List (ICS 204 WF)

1. Incident Name:	3. Branch:	Division/Group:
SOBERANES	III	L
2. Operational Period: Date/Time From: 09/16/2016 0700 FRI — Date/Time To: 09/17/2016 0700 SAT		

4. Operations Personnel

EAST OPERATIONS CHIEF	KIT BAILEY	BRANCH DIRECTOR	STEVE MURPHY (9/26) PAUL JOHNSON (9/21) (T)
DIVISION/GROUP SUPERVISOR	TROY MAGUIRE	AIR ATTACK SUPERVISOR	TONY DUPREE MARK S NUNEZ (9/17)

5. Resources Assigned this Period

Strike Team / Task Force / Resource Designator	LWD	Leader	Number Persons	Drop Off PT./Time	Pick Up PT./Time
~~HC1 LOS PADRES IHC C-10176~~ J/K	09/23	THOMAS WOODS	19	RANA/0700	RANA/1900
HC1 DEL ROSA IHC C-10185	09/24	NEIL GAMBOU	20	RANA/0700	RANA/1900
HC2I COBRAS - 1 C-10200	09/29	FRANCISCO PALAZUELOS	19	RANA/0700	RANA/1900
~~ES3 CA-BDF 6614C E-10665~~ M	09/29	LINCOLN J PETERS	26	RANA/0700	RANA/1900
ES6 KCF 5054F E-10667	09/28	MANUAL DAFONTE	11	RANA/0700	RANA/1900
~~ES6 2351F E-10666~~ J/K	09/28	DAN SCHINDLER	20	RANA/0700	RANA/1900
DOZ2 VENTANA #2 E-10321	09/23	TIM KOESTER	2	RANA/0700	RANA/1900
WTT2 CA-CNF 222 E-10449	09/27	RYAN GONZALEZ	2	RANA/0700	RANA/1900
~~WTS2 HERTZIG E-10518~~ NIGHT	09/21	DARCY ENGLE	1	RANA/0700	RANA/1900
WTS1 FIRELINE SUPPORT SERVICES E-10438	09/25	BRIAN PRODEL	1	RANA/0700	RANA/1900
~~TELD O-11108~~ M	09/29	MARK GERWE	1	RANA/0700	RANA/1900
~~TFLD (T) O-10957~~ M	09/27	STEVEN DEAN	1	RANA/0700	RANA/1900
HEQB O-11111	09/29	ESTEVAN VASQUEZ	1	RANA/0700	RANA/1900
HEQB (T) O-10960	09/25	SEAN KENNEY	1	RANA/0700	RANA/1900
FAL1 NORTH ZONE FALLER O-11129	09/28	THOMAS NEALY	2	RANA/0700	RANA/1900
FAL1 MILLER MOD PR5 O-11130	09/28	LEFEAGAI TAUSAGA	2	RANA/0700	RANA/1900
FAL1 NORTH ZONE FALLERS O-10794	09/20	JOE SULLIVAN	2	RANA/0700	RANA/1900
FEMP E-10533.1	09/24	STEPHEN WOLFSTICH	1	RANA/0700	RANA/1900
FEMT O-11042	09/26	PHIL FAULDING	1	RANA/0700	RANA/1900
ENG S/T 6631C E-10664 (FROM M)					

8. Division/Group Communication Summary

Function	Channel	RX Frequency N/W	RX Tone/NAC	TX Frequency N/W	TX Tone/NAC	Mode
TACTICAL VFIRE 26	10	154.2875N	156.7	154.2875N	156.7	A
MEDICAL - CALCORD	15	156.0750N	156.7	156.0750N	156.7	A
AIR TO GROUND TAC	14	159.2700N	192.8	159.2700N	192.8	A
EMERGENCY - GUARD	16	168.6250N		168.6250N	110.9	A

9. Prepared By (Resource Unit Leader)	Approved By (Planning Section Chief)	Date	Time
HANNE MEYERS	DAVE GERBOTH	09/15/2016	2300

GE FORESTRY 7B C-10203 (FROM J/K)

TFLD GEORGE AMAYA O-11034

BEN'S W/T E-10655 (?-From CC)

Division/Group Assignment List (ICS 204 WF)

1. Incident Name:	3. Branch:	Division/Group:
SOBERANES	III	L

2. Operational Period:

Date/Time From:	Date/Time To:
09/16/2016 0700 FRI	09/17/2016 0700 SAT

4. Operations Personnel

EAST OPERATIONS CHIEF	KIT BAILEY	BRANCH DIRECTOR	STEVE MURPHY (9/26) PAUL JOHNSON (9/21) (T)
DIVISION/GROUP SUPERVISOR	TROY MAGUIRE	AIR ATTACK SUPERVISOR	TONY DUPREE MARK S NUNEZ (9/17)

5. Resources Assigned this Period

Strike Team / Task Force / Resource Designator	LWD	Leader	Number Persons	Drop Off PT./Time	Pick Up PT./Time
CRW PACIFIC OASIS 7A C-10206		(From J/K)			
WTS3 LITTLE BIG MAN E -10682					

6. Control Operations/Work Assignments:

TFLD (T) CURTIS MATTHEWS (FROM EAST SDG)

- Notify Operations and continue firing along indirect containment lines.
- Coordinate with adjacent DIVS and Groups.

7. Special Instructions:

- East REMS O-10918 and O-10919 assigned to East Operations.
- Division / Group Supervisor validate apportionment with Mark Courson at (805) 455-5073 between 0830-1100 hours.
- SOF2 Brooks Baker is assigned to Divisions J/K and L.
- GPS location of all accountable property (pumps, porta-tanks, etc.) and report GPS coordinates to Situation Unit.

8. Division/Group Communication Summary

Function	Channel	RX Frequency N/W	RX Tone/NAC	TX Frequency N/W	TX Tone/NAC	Mode
TACTICAL VFIRE 26	10	154.2875N	156.7	154.2875N	156.7	A
MEDICAL - CALCORD	15	156.0750N	156.7	156.0750N	156.7	A
AIR TO GROUND TAC	14	159.2700N	192.8	159.2700N	192.8	A
EMERGENCY - GUARD	16	168.6250N		168.6250N	110.9	A

9. Prepared By (Resource Unit Leader)	Approved By (Planning Section Chief)	Date	Time
HANNE MEYERS	DAVE GERBOTH	09/15/2016	2300

Division/Group Assignment List (ICS 204 WF)

1. Incident Name:	3. Branch:	Division/Group:
SOBERANES	III	M
2. Operational Period: Date/Time From: 09/16/2016 0700 FRI — Date/Time To: 09/17/2016 0700 SAT		

4. Operations Personnel

EAST OPERATIONS CHIEF	KIT BAILEY	BRANCH DIRECTOR	STEVE MURPHY (9/26) PAUL JOHNSON (9/21) (T)
DIVISION/GROUP SUPERVISOR	KERRI GILLILAND (9/18) SETH ROSS (T)	AIR ATTACK SUPERVISOR	TONY DUPREE MARK NUNEZ (9/17)

5. Resources Assigned this Period

Strike Team / Task Force / Resource Designator	LWD	Leader	Number Persons	Drop Off PT./Time	Pick Up PT./Time
HC1 ARROWHEAD C-10175	09/21	BRIAN HUGHES	21	RANA/0700	RANA/1900
HC1 WOLF CREEK IHC C-10209	09/29	JAKE GARATE	21	RANA/0700	RANA/1900
ES3 CA-CNF 6631C E-10664 (to L)	09/29	ISAAC BAEZA	27	RANA/0700	RANA/1900
DOZ2 ANF #1 E-10614	09/28	DANIEL PAUL GALLANT	3	RANA/0700	RANA/1900
DOZ2 NORTHSTATE 4056 E-10657	09/29	TIM ANDRES	1	RANA/0700	RANA/1900
SKG1 BREEZE BY FIRE 1 E-10618	09/28	CHAD SCOTT	2	RANA/0700	RANA/1900
TFLD (T) O-10957	09/27	STEVEN DEAN	1	RANA/0700	RANA/1900
HEQB O-10763	09/19	NATHAN MARTONE	1	RANA/0700	RANA/1900
HEQB (T) O-10960	09/25	SEAN KENNEY	1	RANA/0700	RANA/1900
FAL1 UNDERDOG TIMBER FALL O-10793	09/20	RICHARD BROWN	2	RANA/0700	RANA/1900
FAL2 O-10798	09/21	BRIAN PRICE	1	RANA/0700	RANA/1900
FAL2 O-10797	09/20	GILBERT TOSCANO	1	RANA/0700	RANA/1900
FEMP O-10942	09/23	JARED ABBOTT	1	RANA/0700	RANA/1900
FEMT O-10945	09/24	RUSTY EHRLER	1	RANA/0700	RANA/1900
SOF2 O-11106	09/29	JAMES CHARD	1	RANA/0700	RANA/1900

6. Control Operations/Work Assignments:

ENG S/T 6614C E-10665 (FROM L)

- Monitor fire spread in relation to values at risk within the division.
- Notify Operations of any needs to begin firing operations on indirect containment lines.

TFLD MARK GERWE O-11108 (FROM L)

TFLD(+) STEVEN DEAN O-10957 (FROM L)

6. Division/Group Communication Summary

Function	Channel	RX Frequency N/W	RX Tone/NAC	TX Frequency N/W	TX Tone/NAC	Mode
TACTICAL R5 T6	9	168.2375N		168.2375N		A
MEDICAL - CALCORD	15	156.0750N	156.7	156.0750N	156.7	A
AIR TO GROUND TAC	14	159.2700N	192.8	159.2700N	192.8	A
EMERGENCY - GUARD	16	168.6250N		168.625N	110.9	A

9. Prepared By (Resource Unit Leader)	Approved By (Planning Section Chief)	Date	Time
MIKE VETTI	DAVE GERBOTH	09/15/2016	2300

Division/Group Assignment List (ICS 204 WF)

1. Incident Name:		3.	
SOBERANES		Branch:	Division/Group:
2. Operational Period:		III	M
Date/Time From: 09/16/2016 0700 FRI	Date/Time To: 09/17/2016 0700 SAT		

4. Operations Personnel

EAST OPERATIONS CHIEF	KIT BAILEY	BRANCH DIRECTOR	STEVE MURPHY (9/26) PAUL JOHNSON (9/21) (T)
DIVISION/GROUP SUPERVISOR	KERRI GILLILAND (9/18) SETH ROSS (T)	AIR ATTACK SUPERVISOR	TONY DUPREE MARK NUNEZ (9/17)

7. Special Instructions:

- East REMS O-10918 and O-10919 assigned to East Operations.
- Division / Group Supervisor validate apportionment with Mark Courson at (805) 455-5073 between 0830-1100 hours.\
- SOF2 James Chard assigned to Divisions M and A/A
- GPS location of all accountable property (pumps, porta-tanks, etc.) and report GPS coordinates to Situation Unit.

8. Division/Group Communication Summary

Function	Channel	RX Frequency N/W	RX Tone/NAC	TX Frequency N/W	TX Tone/NAC	Mode
TACTICAL R5 T6	9	168.2375N		168.2375N		A
MEDICAL CALCORD	15	156.0750N	156.7	156.0750N	156.7	A
AIR TO GROUND TAC	14	159.2700N	192.8	159.2700N	192.8	A
EMERGENCY GUARD	16	168.6250N		168.625N	110.9	A

9. Prepared By (Resource Unit Leader)	Approved By (Planning Section Chief)	Date	Time
MIKE VETTI	DAVE GERBOTH	09/15/2016	2300

Division/Group Assignment List (ICS 204 WF)

1. Incident Name:	3. Branch:	Division/Group:
SOBERANES	III	AA

2. Operational Period:

Date/Time From:	Date/Time To:
09/16/2016 0700 FRI	09/17/2016 0700 SAT

4. Operations Personnel

EAST OPERATIONS CHIEF	KIT BAILEY	**BRANCH DIRECTOR**	STEVE MURPHY (9/26) PAUL JOHNSON (9/21) (T)
DIVISION/GROUP SUPERVISOR	MATTHEW JAMES (9/26) JAMIE TRIPP (9/18) (T)	**AIR ATTACK SUPERVISOR**	TONY DUPREE MARK NUNEZ (9/17)

5. Resources Assigned this Period

Strike Team / Task Force / Resource Designator	LWD	Leader	Number Persons	Drop Off PT./Time	Pick Up PT./Time
HC1 LITTLE TUJUNGA IHC C-10184	09/24	OSCAR VARGAS	20	RANA/0700	RANA/1900
ES3 ANF 1620 C E-10663	09/29	KURT YEAROUT	27	RANA/0700	RANA/1900
FEMP O-10847	09/21	JIM FREY	1	RANA/0700	RANA/1900
FEMT E-10414.1	09/20	TOM NATHE	1	RANA/0700	RANA/1900

6. Control Operations/Work Assignments:

- Monitor fire spread in relation to values at risk within the Division.
- Notify Operations of any needs to begin firing operations on indirect containment lines.

7. Special Instructions:

- East REMS O-10918 and O-10919 assigned to East Operations.
- Division / Group Supervisor validate apportionment with Mark Courson at (805) 455-5073 between 0830-1100 hours.
- GPS location of all accountable property (pumps, porta-tanks, etc.) and report GPS coordinates to Situation Unit.
- SOF2 James Chard assigned to Divisions M and A/A

8. Division/Group Communication Summary

Function	Channel	RX Frequency N/W	RX Tone/NAC	TX Frequency N/W	TX Tone/NAC	Mode
TACTICAL R5 T4	8	166.5500N		166.5500N		A
MEDICAL - CALCORD	15	156.0750N	156.7	156.0750N	156.7	A
AIR TO GROUND TAC	14	159.2700N	192.8	159.2700N	192.8	A
EMERGENCY - GUARD	16	168.6250N		168.625N	110.9	A

9. Prepared By (Resource Unit Leader)	Approved By (Planning Section Chief)	Date	Time
MIKE VETTI	DAVE GERBOTH	09/15/2016	2300

Division/Group Assignment List (ICS 204 WF)

1. Incident Name:	3. Branch:	Division/Group:
SOBERANES	IV	CC

2. Operational Period:

Date/Time From:	Date/Time To:
09/16/2016 0700 FRI	09/17/2016 0700 SAT

4. Operations Personnel

EAST OPERATIONS CHIEF	KIT BAILEY	**BRANCH DIRECTOR**	DAVE PEREIRA MIKE TUCKER (T)
DIVISION/GROUP SUPERVISOR	ANDY LANG (9/20) TROY BELL (9/25) (T)	**AIR ATTACK SUPERVISOR**	TONY DUPREE MARK NUNEZ (9/17)

5. Resources Assigned this Period

Strike Team / Task Force / Resource Designator	LWD	Leader	Number Persons	Drop Off PT./Time	Pick Up PT./Time
HC1 SMITH RIVER IHC C-10188	09/24	DOUGLAS DENLINGER	20	LIGGETT/0700	LIGGETT/1900
HC2I HEART LAKE CREW 6 C-10172	09/21	JAKE FITZGERALD	17	LIGGETT/0700	LIGGETT/1900
HC2I SALYER C-10173	09/21	NATE NELMS	20	LIGGETT/0700	LIGGETT/1900
ES6 XCA 4065F E-10685	09/29	STEVE KOVACS	18	LIGGETT/0700	LIGGETT/1900
DOZ2 LPF #4 E-10574	09/25	DEAN POTTER	2	LIGGETT/0700	LIGGETT/1900
SKG2 RIM ROCK E-10053	09/16	TROY RIGEL	3	LIGGETT/0700	LIGGETT/1900
~~WTS2 BEN'S TRUCK & EQUIP E-10655~~ to LV	09/29	MATHEW MEIER	1	LIGGETT/0700	LIGGETT/1900
TFLD O-10828	09/21	MICHAEL GUSTAFSON	1	LIGGETT/0700	LIGGETT/1900
TFLD (T) O-10917	09/17	MATT DICKSON	1	LIGGETT/0700	LIGGETT/1900
FEMP O-10921	09/23	RYAN VALLELUNGA	1	LIGGETT/0700	LIGGETT/1900
FEMT E-10922	09/22	RICK PARKER	1	LIGGETT/0700	LIGGETT/1900
SOF2 O-10868	09/22	GUY CHAMNESS	1	LIGGETT/0700	LIGGETT/1900

6. Control Operations/Work Assignments:

- Monitor fire spread in relation to values at risk within the Division.
- Notify Operations of any needs to begin firing operations on indirect containment lines.

7. Special Instructions:

- East REMS O-10918 and O-10919 assigned to East Operations.

8. Division/Group Communication Summary

Function	Channel	RX Frequency N/W	RX Tone/NAC	TX Frequency N/W	TX Tone/NAC	Mode
TACTICAL VTAC 11	12	151.1375N	156.7	151.1375N	156.7	A
MEDICAL - CALCORD	15	156.0750N	156.7	156.0750N	156.7	A
AIR TO GROUND TAC	14	159.2700N	192.8	159.2700N	192.8	A
EMERGENCY - GUARD	16	168.6250N		168.625N	110.9	A

9. Prepared By (Resource Unit Leader)	Approved By (Planning Section Chief)	Date	Time
MIKE VETTI	DAVE GERBOTH	09/15/2016	2300

Division/Group Assignment List (ICS 204 WF)

1. Incident Name:	3. Branch:	Division/Group:
SOBERANES	IV	CC

2. Operational Period: Date/Time From:	Date/Time To:
09/16/2016 0700 FRI	09/17/2016 0700 SAT

4. Operations Personnel

EAST OPERATIONS CHIEF	KIT BAILEY	BRANCH DIRECTOR	DAVE PEREIRA MIKE TUCKER (T)
DIVISION/GROUP SUPERVISOR	ANDY LANG (9/20) TROY BELL (9/25) (T)	AIR ATTACK SUPERVISOR	TONY DUPREE MARK NUNEZ (9/17)

7. Special Instructions:

- ARCH Anne Brown and ARCH Emery Manuel assigned to Branches IV and VI.
- Division / Group Supervisor validate apportionment with Mark Courson at (805) 455-5073 between 0830-1100 hours.
- GPS location of all accountable property (pumps, porta-tanks, etc.) and report GPS coordinates to Situation Unit.

6. Division/Group Communication Summary

Function	Channel	RX Frequency N/W	RX Tone/NAC	TX Frequency N/W	TX Tone/NAC	Mode
TACTICAL VTAC 11	12	151.1375N	156.7	151.1375N	156.7	A
MEDICAL - CALCORD	15	156.0750N	156.7	156.0750N	156.7	A
AIR TO GROUND TAC	14	159.2700N	192.8	159.2700N	192.8	A
EMERGENCY - GUARD	16	168.6250N		168.625N	110.9	A

9. Prepared By (Resource Unit Leader)	Approved By (Planning Section Chief)	Date	Time
MIKE VETTI	DAVE GERBOTH	09/15/2016	2300

Division/Group Assignment List (ICS 204 WF)

1. Incident Name:	3.	
SOBERANES	Branch: IV	Division/Group: GG
2. Operational Period:		
Date/Time From: 09/16/2016 0700 FRI	Date/Time To: 09/17/2016 0700 SAT	

4. Operations Personnel

EAST OPERATIONS CHIEF	KIT BAILEY	BRANCH DIRECTOR	DAVE PEREIRA MIKE TUCKER (T)
DIVISION/GROUP SUPERVISOR	NICK BUNCH(9/26) SARAH BUSH(9/17) (T)	AIR ATTACK SUPERVISOR	TONY DUPREE MARK NUNEZ (9/17)

5. Resources Assigned this Period

Strike Team / Task Force / Resource Designator	LWD	Leader	Number Persons	Drop Off PT./Time	Pick Up PT./Time
HC2I SRV #12 C-10204	09/29	ARMANDO MENDOZA	20	LIGGETT/0700	LIGGETT/1900
FOBS O-10859	09/21	RYAN WEBSTER	1	LIGGETT/0700	LIGGETT/1900
FOBS (T) O-10858	09/18	BRIAN G TOROSIAN	1	LIGGETT/0700	LIGGETT/1900
FEMP E-10403	09/19	MARTIN CARILLO	1	LIGGETT/0700	LIGGETT/1900
FEMT E-10411	09/18	JON ZARECOR	1	LIGGETT/0700	LIGGETT/1900
SOF2 O-10806	09/19	BRYCE BOTTS	1	LIGGETT/0700	LIGGETT/1900
SOFR (T) O-10821	09/19	BRICE STANTON	1	LIGGETT/0700	LIGGETT/1900

6. Control Operations/Work Assignments:

- Monitor fire spread in relation to values at risk within the Division.
- Notify Operations of any needs to begin firing operations on indirect containment lines.

7. Special Instructions:

- East REMS O-10918 and O-10919 assigned to East Operations.
- ARCH Anne Brown and ARCH Emery Manuel assigned to Branches IV and VI.
- Division / Group Supervisor validate apportionment with Mark Courson at (805) 455-5073 between 0830-1100 hours.
- GPS location of all accountable property (pumps, porta-tanks, etc.) and report GPS coordinates to Situation Unit.

8. Division/Group Communication Summary

Function	Channel	RX Frequency N/W	RX Tone/NAC	TX Frequency N/W	TX Tone/NAC	Mode
TACTICAL R5 T4	8	166.5500N		166.5500N		A
MEDICAL - CALCORD	15	156.0750N	156.7	156.0750N	156.7	A
AIR TO GROUND TAC	14	159.2700N	192.8	159.2700N	192.8	A
EMERGENCY - GUARD	16	168.6250N		168.6250N	110.9	A

9. Prepared By (Resource Unit Leader)	Approved By (Planning Section Chief)	Date	Time
MIKE VETTI	DAVE GERBOTH	09/15/2016	2300

Division/Group Assignment List (ICS 204 WF)

1. Incident Name:	3. Branch:	Division/Group:
SOBERANES	VI	II

2. Operational Period:

Date/Time From:	Date/Time To:
09/16/2016 0700 FRI	09/17/2016 0700 SAT

4. Operations Personnel:

EAST OPERATIONS CHIEF	KIT BAILEY	**BRANCH DIRECTOR**	LARRY PINGEL (9/18)
DIVISION/GROUP SUPERVISOR	RICK COWELL GEOFF SCHULTZ (9/28) (T)	**AIR ATTACK SUPERVISOR**	TONY DUPREE MARK NUNEZ (9/17)

5. Resources Assigned this Period

Strike Team / Task Force / Resource Designator	LWD	Leader	Number Persons	Drop Off PT./Time	Pick Up PT./Time
HC1 BLACK MESA IHC C-10187	09/20	FRANK AUZA	22	LIGGETT/0700	LIGGETT/1900
HC1 UKONOM IHC C-10196	09/29	KEITH SMITH	19	LIGGETT/0700	LIGGETT/1900
HC1 VISTA GRANDE C-10212	09/29	JESSE ESTRADA	18	LIGGETT/0700	LIGGETT/1900
ENG3 ANF 21 E-10509	09/21	BRANDON BURRILL	5	LIGGETT/0700	LIGGETT/1900
ENG6 MTR E5161 E-10530	09/22	DENNIS BARCUS	4	LIGGETT/0700	LIGGETT/1900
FEMP E-10535	09/27	DEAN MURPHY	1	LIGGETT/0700	LIGGETT/1900
FEMT E-10412	09/20	JOHN BRADEN	1	LIGGETT/0700	LIGGETT/1900
SOF2 O-10801	09/21	GALEN YOUNG	1	LIGGETT/0700	LIGGETT/1900

6. Control Operations/Work Assignments:

- Scout and improve indirect line.
- Coordinate firing operations as needed with adjacent divisions and Operations.

7. Special Instructions:

- East REMS O-10918 and O-10919 assigned to East Operations.
- ARCH Anne Brown and ARCH Emery Manuel assigned to Branches IV and VI.
- Division / Group Supervisor validate apportionment with Mark Courson at (805) 455-5073 between 0830-1100 hours.
- GPS location of all accountable property (pumps, porta-tanks, etc.) and report GPS coordinates to Situation Unit.

8. Division/Group Communication Summary

Function	Channel	RX Frequency N/W	RX Tone/NAC	TX Frequency N/W	TX Tone/NAC	Mode
TACTICAL R6 T6	9	168.2375N		168.2375N		A
MEDICAL - CALCORD	15	156.0750N	156.7	156.0750N	156.7	A
AIR TO GROUND TAC	14	159.2700N	192.8	159.2700N	192.8	A
EMERGENCY - GUARD	16	168.6250N		168.6250N	110.9	A

9. Prepared By (Resource Unit Leader)	Approved By (Planning Section Chief)	Date	Time
MIKE VETTI	DAVE GERBOTH	09/15/2016	2300

Division/Group Assignment List (ICS 204 WF)

1. Incident Name:	3. Branch:	Division/Group:
SOBERANES	VI	CONTINGENCY

2. Operational Period: Date/Time From:	Date/Time To:
09/16/2016 0700 FRI	09/17/2016 0700 SAT

4. Operations Personnel

EAST OPERATIONS CHIEF	KIT BAILEY	BRANCH DIRECTOR	LARRY PINGEL (9/18)
DIVISION/GROUP SUPERVISOR	JAY MICKEY (9/19) JEREMIAH PHILLIPS (9/19) (T)	AIR ATTACK SUPERVISOR	TONY DUPREE MARK NUNEZ (9/17)

5. Resources Assigned this Period

Strike Team / Task Force / Resource Designator	LWD	Leader	Number Persons	Drop Off PT./Time	Pick Up PT./Time
HC2 SHASTA 21 C-10171	09/21	LLOYD CRUZ	17	LIGGETT/0700	LIGGETT/1900
ENG6 ARKANSAS 651 E-10520	09/22	DUSTIN APPLETON	3	LIGGETT/0700	LIGGETT/1900
DZS2 DOZER S/T 1653 L E-10584	09/25	GREG FRYER	3	LIGGETT/0700	LIGGETT/1900
DOZ2 MOOSIOS E-10452	09/19	LOUIS MOOSIOS	2	LIGGETT/0700	LIGGETT/1900
CHIP GREENOUS E-10088	09/22	NICK DROGOWSKI	2	LIGGETT/0700	LIGGETT/1900
TFLD O-10760	09/19	DON SHOEMAKER	1	LIGGETT/0700	LIGGETT/1900
TFLD (T) O-10790	09/19	MIKE PEREZ	1	LIGGETT/0700	LIGGETT/1900
HEQB (T) O-11006	09/25	ADAM CRAWFORD	1	LIGGETT/0700	LIGGETT/1900
HEQB (T) O-10328	09/22	THOMAS KROCK	1	LIGGETT/0700	LIGGETT/1900
FEMP O-10712	09/19	DAVID CRADDOCK	1	LIGGETT/0700	LIGGETT/1900
EMTF E-10413.1	09/20	MARSHALL GRESSLY	1	LIGGETT/0700	LIGGETT/1900
SOF2 O-11082	09/29	BOB GREENFIELD	1	LIGGETT/0700	LIGGETT/1900

6. Control Operations/Work Assignments:

- Continue to coordinate contingency planning and implementation with Branch VI.

7. Special Instructions:

- East REMS O-10918 and O-10919 assigned to East Operations.
- ARCH Anne Brown and ARCH Emery Manuel assigned to Branches IV and VI.
- Division / Group Supervisor validate apportionment with Mark Courson at (805) 455-6073 between 0830-1100 hours.
- GPS location of all accountable property (pumps, porta-tanks, etc.) and report GPS coordinates to Situation Unit.

8. Division/Group Communication Summary

Function	Channel	RX Frequency N/W	RX Tone/NAC	TX Frequency N/W	TX Tone/NAC	Mode
TACTICAL NIFC 17	7	168.2500N		168.2500N		A
MEDICAL - CALCORD	15	156.0750N	156.7	156.0750N	156.7	A
AIR TO GROUND TAC	14	159.2700N	192.8	159.2700N	192.8	A
EMERGENCY - GUARD	16	168.6250N		168.6250N	110.9	A

9. Prepared By (Resource Unit Leader)	Approved By (Planning Section Chief)	Date	Time
MIKE VETTI	DAVE GERBOTH	09/15/2016	1007

Division/Group Assignment List (ICS 204 WF)

1. Incident Name:	3. Branch:	Division/Group:
SOBERANES		EAST SDG

2. Operational Period: Date/Time From:	Date/Time To:
09/16/2016 0700 FRI	09/17/2016 0700 SAT

4. Operations Personnel

EAST OPERATIONS CHIEF	KIT BAILEY	DIVISION/GROUP SUPERVISOR	TODD MACK (9/26) BRANDON DETHLEFS (9/26) (T)
AIR ATTACK SUPERVISOR	TONY DUPREE MARK S NUNEZ (9/17)		

5. Resources Assigned this Period

Strike Team / Task Force / Resource Designator	LWD	Leader	Number Persons	Drop Off PT./Time	Pick Up PT./Time
~~ES6 XFR 5008F E-10686~~ JK	09/29	JAVIER LARA	18	RANA/0700	RANA/1900
ENG6 ANTHIS FAMILY E-10284	09/21	SHAWN MODICA	3	RANA/0700	RANA/1900
ENG6 CA-SWR 8460 E-10519	09/21	MARK RAKESTRAW	4	RANA/0700	RANA/1900
ENG6 BR 225 E-10522	09/21	MARK BRINNEMAN	4	RANA/0700	RANA/1900
ENG6 E694 E-10523	09/21	STORDY RAY DICK (T)	4	RANA/0700	RANA/1900
ENG6 CORONADO 641 E-10541	09/21	BERNIE M ROMERO	6	RANA/0700	RANA/1900
ENG6 COCONINO 461 E-10543	09/21	JOHN DIMICK (T)	5	RANA/0700	RANA/1900
WTT2 DUST BUSTERS E-10134	09/28	KEN FOSTER	1	RANA/0700	RANA/1900
WTS2 BENNETT WATER TENDER E-10475	09/16	DARRELL FLOYD	1	RANA/0700	RANA/1900
SKG2 LET ER BUCK E-10054	09/29	STEVE LASSEN	1	RANA/0700	RANA/1900
~~CHIP CUTTING EDGE E-10490~~ EXCESS	09/27	ADAM RADDIGAN	2	RANA/0700	RANA/1900
STPS O-10822	09/22	TK KENNEDY	1	RANA/0700	RANA/1900
TFLD O-11114	09/29	RANDY FOLAND	1	RANA/0700	RANA/1900
~~TFLD (T) O-10959~~ L	09/29	CURTIS MATTHEWS	1	RANA/0700	RANA/1900
TFLD O-10713	09/20	ISAIAH FISCHER	1	RANA/0700	RANA/1900
TFLD (T) O-10889	09/21	ANDREW CREMERS	1	RANA/0700	RANA/1900
TFLD (T) A-10067.2	09/18	BRAD W CORBIN	1	RANA/0700	RANA/1900
TFLD (T) O-10956	09/24	RYAN EDMONSON	1	RANA/0700	RANA/1900
FOBS O-11017	09/25	JERE MILLER	1	RANA/0700	RANA/1900
FOBS O-11015	09/25	TERESA C CARREON	1	RANA/0700	RANA/1900

6. Division/Group Communication Summary

Function	Channel	RX Frequency N/W	RX Tone/NAC	TX Frequency N/W	TX Tone/NAC	Mode
TACTICAL VFIRE 25	10	154.2875N	156.7	154.2875N	156.7	A
MEDICAL - CALCORD	15	156.0750N	156.7	156.0750N	156.7	A
AIR TO GROUND TAC	14	159.2700N	192.8	159.2700N	192.8	A
EMERGENCY - GUARD	16	168.6250N		168.625N	110.9	A

9. Prepared By (Resource Unit Leader)	Approved By (Planning Section Chief)	Date	Time
MIKE VETTI	DAVE GERBOTH	09/15/2016	2300

Division/Group Assignment List (ICS 204 WF)

1. Incident Name:	3. Branch:	Division/Group:
SOBERANES		EAST SDG

2. Operational Period: Date/Time From:	Date/Time To:
09/16/2016 0700 FRI	09/17/2016 0700 SAT

4. Operations Personnel

EAST OPERATIONS CHIEF	KIT BAILEY	DIVISION/GROUP SUPERVISOR	TODD MACK (9/26) BRANDON DETHLEFS (9/26) (T)
AIR ATTACK SUPERVISOR	TONY DUPREE MARK S NUNEZ (9/17)		

5. Resources Assigned this Period

Strike Team / Task Force / Resource Designator	LWD	Leader	Number Persons	Drop Off PT./Time	Pick Up PT./Time
FEMP O-11039	09/27	SHAUN DAVIS	1	RANA/0700	RANA/1900
FEMT O-11043	09/26	DAVID W WARD	1	RANA/0700	RANA/1900
SOF2 O-10910	09/23	STEVE HENSEL	1	RANA/0700	RANA/1900
SOFR O-10158	09/16	LAKOTA BURWELL	1	RANA/0700	RANA/1900
SOFR O-11148	09/28	RON LEMOS	1	RANA/0700	RANA/1900
WTS2 PARGETT E-10653					

6. Control Operations/Work Assignments:

- Continue to prep and secure structures for firing operations.
- Be prepared to support structure defense plans as appropriate.

7. Special Instructions:

- Report directly to East Operations.
- East REMS O-10918 and O-10919 assigned to East Operations.
- Division / Group Supervisor validate apportionment with Mark Courson at (805) 455-5073 between 0830-1100 hours.
- GPS location of all accountable property (pumps, porta-tanks, etc.) and report GPS coordinates to Situation Unit.

8. Division/Group Communication Summary

Function	Channel	RX Frequency N/W	RX Tone/NAC	TX Frequency N/W	TX Tone/NAC	Mode
TACTICAL VFIRE 25	10	154.2875N	156.7	154.2875N	156.7	A
MEDICAL - CALCORD	15	156.0750N	156.7	156.0750N	156.7	A
AIR TO GROUND TAC	14	159.2700N	192.8	159.2700N	192.8	A
EMERGENCY - GUARD	16	168.6250N		168.625N	110.9	A

9. Prepared By (Resource Unit Leader)	Approved By (Planning Section Chief)	Date	Time
MIKE VETTI	DAVE GERBOTH	09/15/2016	2300

Division/Group Assignment List (ICS 204 WF)

1. Incident Name:	3.	
SOBERANES	Branch:	Division/Group: ARROYO SECO SDG
2. Operational Period:		
Date/Time From: 09/16/2016 0700 FRI	Date/Time To: 09/17/2016 0700 SAT	

4. Operations Personnel

EAST OPERATIONS CHIEF	KIT BAILEY	DIVISION/GROUP SUPERVISOR	BRANDON PAIGE (9/16)
AIR ATTACK SUPERVISOR	TONY DUPREE MARK NUNEZ (9/17)		

5. Resources Assigned this Period

Strike Team / Task Force / Resource Designator	LWD	Leader	Number Persons	Drop Off PT./Time	Pick Up PT./Time
ES3 ENGINE S/T 4660C E-10571	09/25	BRYAN ROSENOW	26	LIGGETT/0700	LIGGETT/1900
ES3 ENGINE S/T 5780C E-10508	09/21	CRISTIAN LOPEZ	27	LIGGETT/0700	LIGGETT/1900
ENG3 CNF 49 E-10510	09/21	CLINT GREEN	5	LIGGETT/0700	LIGGETT/1900
ENG3 CNF 328 E-10511	09/21	JASON WOEMPNER	5	LIGGETT/0700	LIGGETT/1900
ENG3 INF 41 E-10512	09/21	VICTOR GUILLEN	5	LIGGETT/0700	LIGGETT/1900
ENG3 ANF 32 E-10561	09/24	SEAN BESWICK	5	LIGGETT/0700	LIGGETT/1900
ENG3 ANF 19 E-10572	09/25	RAMON CHAVEZ	5	LIGGETT/0700	LIGGETT/1900
ENG3 CNF 32 E-10563	09/25	ADAM MAGGS	5	LIGGETT/0700	LIGGETT/1900
ENG3 CNF 348 E-10564	09/25	GILES MCGERVEY	5	LIGGETT/0700	LIGGETT/1900
ENG3 CNF 29 E-10565	09/25	DAVE CRONKHITE	5	LIGGETT/0700	LIGGETT/1900
ENG3 LPF 319 E-10652	09/28	JAMES HUGHES	5	LIGGETT/0700	LIGGETT/1900
ENG3 NESBITTS 613 E-10513	09/16	VAS NAIKER	3	LIGGETT/0700	LIGGETT/1900
ENG6 MIDWAY 3144 E-10547	09/23	JAMIE JALVING	3	LIGGETT/0700	LIGGETT/1900
ENG6 LKR 84 E-10524	09/21	GORDON TAMPLIN	3	LIGGETT/0700	LIGGETT/1900
ENG6 CAPSTONE 327 E-10548	09/23	PATRICK WILLIAMS	3	LIGGETT/0700	LIGGETT/1900
WTS2 KRITZ E-10131	09/20	MIKE CHADWICK	1	LIGGETT/0700	LIGGETT/1900
TFLD O-11000	09/25	TIM WILSON	1	LIGGETT/0700	LIGGETT/1900
TFLD (T) O-10958	09/25	CRAIG BUNCE	1	LIGGETT/0700	LIGGETT/1900
STEN O-10888	09/21	KEVIN CHARGOIS	1	LIGGETT/0700	LIGGETT/1900
HEQB O-10977	09/26	FRANK LEE	1	LIGGETT/0700	LIGGETT/1900

8. Division/Group Communication Summary

Function	Channel	RX Frequency N/W	RX Tone/NAC	TX Frequency N/W	TX Tone/NAC	Mode
TACTICAL NFC 17	7	168.2500N		168.2500N		A
MEDICAL - CALCORD	15	156.0750N	156.7	156.0750N	156.7	A
AIR TO GROUND TAC	14	159.2700N	192.8	159.2700N	192.8	A
EMERGENCY - GAURD	16	168.6250N		168.6250N	110.9	A

9. Prepared By (Resource Unit Leader)	Approved By (Planning Section Chief)	Date	Time
JOE SCURI	DAVE GERBOTH	09/15/2016	2300

Division/Group Assignment List (ICS 204 WF)

1. Incident Name:	3.	
SOBERANES	Branch:	Division/Group: ARROYO SECO SDG
2. Operational Period:		
Date/Time From: 09/16/2016 0700 FRI	Date/Time To: 09/17/2016 0700 SAT	

4. Operations Personnel

EAST OPERATIONS CHIEF	KIT BAILEY	DIVISION/GROUP SUPERVISOR	BRANDON PAIGE (9/16)
AIR ATTACK SUPERVISOR	TONY DUPREE MARK NUNEZ (9/17)		

5. Resources Assigned this Period

Strike Team / Task Force / Resource Designator	LWD	Leader	Number Persons	Drop Off PT./Time	Pick Up PT./Time
FEMP E-10405.1	09/20	KATHY NEMMERS	1	LIGGETT/0700	LIGGETT/1900
FEMT E-10536.	09/24	CHRIS WADE	1	LIGGETT/0700	LIGGETT/1900

6. Control Operations/Work Assignments:

- Continue to prep and secure structures for firing operations.
- Be prepared to support structure defense plans as appropriate.

7. Special Instructions:

- Report directly to East Operations.
- East REMS O-10918 and o-10919 assigned to East Operations.
- Division / Group Supervisor validate apportionment with Mark Courson at (805) 455-5073 between 0830-1100 hours.
- GPS location of all accountable property (pumps, porta-tanks, etc.) and report GPS coordinates to Situation Unit.

8. Division/Group Communication Summary

Function	Channel	RX Frequency N/W	RX Tone/NAC	TX Frequency N/W	TX Tone/NAC	Mode
TACTICAL NFC T7	7	168.2500N		168.2500N		A
MEDICAL - CALCORD	15	156.0750N	156.7	156.0750N	156.7	A
AIR TO GROUND TAC	14	159.2700N	192.8	159.2700N	192.8	A
EMERGENCY - GAURD	16	168.6250N		168.6250N	110.9	A

9. Prepared By (Resource Unit Leader)	Approved By (Planning Section Chief)	Date	Time
JOE SCURI	DAVE GERBOTH	09/15/2016	2300

Division/Group Assignment List (ICS 204 WF)

1. Incident Name:	3.	
SOBERANES	Branch:	Division/Group: EAST AERIAL FIRING

2. Operational Period:	
Date/Time From: 09/16/2016 0700 FRI	Date/Time To: 09/17/2016 0700 SAT

4. Operations Personnel:

EAST OPERATIONS CHIEF	KIT BAILEY	DIVISION/GROUP SUPERVISOR	JOE SUAREZ (9/21)
AIR ATTACK SUPERVISOR	TONY DUPREE MARK NUNEZ (9/17)		

5. Resources Assigned this Period:

Strike Team / Task Force / Resource Designator	LWD	Leader	Number Persons	Drop Off PT./Time	Pick Up PT./Time
ENG3 NM-AFD E317 E-10240	09/17	CHRISTIAN MEE	4	RANA/0700	RANA/1900

6. Control Operations/Work Assignments:

- Coordinate aerial firing operations directly with East Operations and associated Divisions.

7. Special Instructions:

- Report directly to East Operations.
- East REMS O-10918 and O-10919 assigned to East Operations.
- Division / Group Supervisor validate apportionment with Mark Courson at (805) 455-5073 between 0830-1100 hours.
- GPS location of all accountable property (pumps, porta-tanks, etc.) and report GPS coordinates to Situation Unit.

8. Division/Group Communication Summary:

Function	Channel	RX Frequency N/W	RX Tone/NAC	TX Frequency N/W	TX Tone/NAC	Mode
TACTICAL CDF T1	11	151.2575N	192.8	151.2575N	192.8	A
MEDICAL - CALCORD	15	156.0750N	156.7	156.0750N	156.7	A
AIR TO GROUND TAC	14	159.2700N	192.8	159.2700N	192.8	A
EMERGENCY - GUARD	16	168.6250N		168.625N	110.9	A

9. Prepared By (Resource Unit Leader)	Approved By (Planning Section Chief)	Date	Time
KYLE HAUDUCOEUR	DAVE GERBOTH	09/15/2016	2300

Division/Group Assignment List (ICS 204 WF)

1. Incident Name:	3. Branch:	Division/Group:
SOBERANES	VII	N / UU
2. Operational Period: Date/Time From: 09/16/2016 0700 FRI — Date/Time To: 09/17/2016 0700 SAT		

4. Operations Personnel

WEST OPERATIONS CHIEF	PAT TITUS	BRANCH DIRECTOR	ROBERT BERTOLINA
DIVISION/GROUP SUPERVISOR	RICHARD NAPOLES / DAN OCONNOR JOHNNY VILLA (9/18) (T)	AIR ATTACK SUPERVISOR	TONY DUPREE MARK NUNEZ (9/17)

5. Resources Assigned this Period

Strike Team / Task Force / Resource Designator	LWD	Leader	Number Persons	Drop Off PT./Time	Pick Up PT./Time
HC2I SCORPIONS 2 C-10190	09/18	ISAIN GARCIA-LEMUS	22	MOLERA/0600	MOLERA /1800
SOBERANES STRIKE TEAM #3					
STEN O-10434	09/16	DWAYNE JOHNSON	1	MOLERA/0600	MOLERA /1800
ENG3 SUNSITES E-10483	09/16	TERRY TINGLE	3	MOLERA/0600	MOLERA /1800
ENG3 ENGINE 171 E-10481	09/16	RICKY WILLIAMS (T)	4	MOLERA/0600	MOLERA /1800
ENG3 AVRA VALLEY E-10482	09/16	DAVID COLLINGS	4	MOLERA/0600	MOLERA /1800
ENG3 TAYLOR 52 E-10485	09/17	JERALD WHIPPLE	3	MOLERA/0600	MOLERA /1800
ENG3 TONTO BASIN 541 E-10484	09/17	JIM LAVERY	3	MOLERA/0600	MOLERA /1800
ES6 S/T 5220F E-10598	09/26	BRANDON SMITH	17	MOLERA/0600	MOLERA /1800
ENG6 YABOY 805 E-10250	09/24	BRETT BOWER	3	MOLERA/0600	MOLERA /1800
ENG6 KNF 611 E-10076	09/18	NICK BEHRENDS	4	MOLERA/0600	MOLERA /1800
DOZ2 VARIAN CONSTRUCTION E-10507	09/25	GREG VARIAN	1	MOLERA/0600	MOLERA /1800
MAST BORDGES TIMBER #2 E-10396	09/20	JUAN LOPEZ	1	MOLERA/0600	MOLERA /1800
MAST BORDGES TIMBER E-10395	09/20	JOHN THYLANDER	1	MOLERA/0600	MOLERA /1800
WTS2 DUST BUSTERS E-10161	09/27	FRANKIE LOPEZ	1	MOLERA/0600	MOLERA /1800
WTS2 DUST BUSTERS E-10476	09/17	GREG HOLT	1	MOLERA/0600	MOLERA /1800
HEQB O-10765 (Moug to SS)	09/19	MIKE WATSON	1	MOLERA/0600	MOLERA /1800
HMGB O-10709	09/23	CHESTER WARFEL	1	MOLERA/0600	MOLERA /1800
HECM O-10883	09/26	MICHAEL G BROCKMAN	1	MOLERA/0600	MOLERA /1800
EMTF E-10538.1	09/25	TIFFANY REID	1	MOLERA/0600	MOLERA /1800

6. Division/Group Communication Summary

Function	Channel	RX Frequency N/W	RX Tone/NAC	TX Frequency N/W	TX Tone/NAC	Mode
TACTICAL NIFC T2	6	168.2000N		168.2000N		A
MEDICAL - CALCORD	15	156.0750N	156.7	156.0750N	156.7	A
AIR TO GROUND TAC	14	159.2700N	192.8	159.2700N	192.8	A
EMERGENCY - GUARD	16	168.6250N		168.6250N	110.9	A

9. Prepared By (Resource Unit Leader)	Approved By (Planning Section Chief)	Date	Time
JEREMY CAMACHO	DAVE GERBOTH	09/15/2016	2300

Division/Group Assignment List (ICS 204 WF)

1. Incident Name:	3.	
SOBERANES	Branch: VII	Division/Group: PP
2. Operational Period:		
Date/Time From: 09/16/2016 0700 FRI	Date/Time To: 09/17/2016 0700 SAT	

4. Operations Personnel

WEST OPERATIONS CHIEF	PAT TITUS	BRANCH DIRECTOR	ROBERT BERTOLINA
DIVISION/GROUP SUPERVISOR	BELINDA PLUMMER	AIR ATTACK SUPERVISOR	TONY DUPREE MARK S NUNEZ (9/17)

5. Resources Assigned this Period

Strike Team / Task Force / Resource Designator	LWD	Leader	Number Persons	Drop Off PT./Time	Pick Up PT./Time
HC1 PALOMAR IHC C-10211	09/29	STAN HILL	19	MOLERA/0600	MOLERA/1800
SOF2 O-10911	09/23	MERRILL WANN	1	MOLERA/0600	MOLERA/1800

6. Control Operations/Work Assignments:

- Scout and improve indirect line.
- Coordinate firing operations as needed with adjacent divisions and Operations.

7. Special Instructions:

- West REMS O-10871 assigned to West Operations.
- ARCH Josh Massey assigned to Branch VII.
- Division Group/Supervisor validate apportionment with Dave Dukart 805-698-2541 between 0830-1100 hrs.
- GPS location of all accountable property (pumps, porta-tanks, etc.) and report GPS coordinates to Situation Unit.

8. Division/Group Communication Summary

Function	Channel	RX Frequency N/W	RX Tone/NAC	TX Frequency N/W	TX Tone/NAC	Mode
TACTICAL CDF T1	11	151.2575N	192.8	151.2575N	192.8	A
MEDICAL - CALCORD	15	156.0750N	156.7	156.0750N	156.7	A
AIR TO GROUND TAC	14	159.2700N	192.8	159.2700N	192.8	A
EMERGENCY - GUARD	16	168.6250N		168.6250N	110.9	A

9. Prepared By (Resource Unit Leader)	Approved By (Planning Section Chief)	Date	Time
MIKE VETTI	DAVE GERBOTH	09/15/2016	2300

Division/Group Assignment List (ICS 204 WF)

1. Incident Name:	3. Branch:	Division/Group:
SOBERANES	VII	SS
2. Operational Period: Date/Time From: 09/16/2016 0700 FRI — Date/Time To: 09/17/2016 0700 SAT		

4. Operations Personnel

WEST OPERATIONS CHIEF	PAT TITUS	BRANCH DIRECTOR	ROBERT BERTOLINA
DIVISION/GROUP SUPERVISOR	RYAN JOHNSTON ZAC STOCKDALE (9/19) (T)	AIR ATTACK SUPERVISOR	TONY DUPREE MARK NUNEZ (9/17)

5. Resources Assigned this Period

Strike Team / Task Force / Resource Designator	LWD	Leader	Number Persons	Drop Off PT./Time	Pick Up PT./Time
HC1 CHENA IHC C-10177	09/22	ODED SHALOM	20	MOLERA/0600	MOLERA/1800
HC1 CRANE VALLEY IHC C-10182	09/22	CHARLES W BERNER	20	MOLERA/0600	MOLERA/1800
ES3 S/T 4634 C E-10495	09/19	BRIAN AMBROSE	27	MOLERA/0600	MOLERA/1800
ENG6 PATROL 91 E-10597	09/26	BEN HAUSER	2	MOLERA/0600	MOLERA/1800
DOZ2 HERTZIG E-10319	09/21	JEFF TRESSLER	1	MOLERA/0600	MOLERA/1800
WTT2 CA-STF WT - 42 E-10585	09/26	JON CROWE	2	MOLERA/0600	MOLERA/1800
WTT2 CA-SNF #2 E-10591	09/26	JUSTIN R LINDHOLM	2	MOLERA/0600	MOLERA/1800
WTT2 CA-BDF 232 E-10627	09/28	RAMON HERRERA	2	MOLERA/0600	MOLERA/1800
WTT2 CA-CNF 245 E-10626	09/28	MACHO ROSA	2	MOLERA/0600	MOLERA/1800
WTS2 49ER E-10437	09/27	DICK SASSER	1	MOLERA/0600	MOLERA/1800
HEQB O-10764	09/20	DAVE ROBERTSON	1	MOLERA/0600	MOLERA/1800
HEQB (T) O-10835	09/20	RENEE JACK	1	MOLERA/0600	MOLERA/1800
TFLD O-10761	09/21	IAN WEBB	1	MOLERA/0600	MOLERA/1800
FEMP E-10407.1	09/21	TOM GIBSON	1	MOLERA/0600	MOLERA/1800
FEMP O-10853	09/26	ERIC SCHROTH	1	MOLERA/0600	MOLERA/1800
SOFR O-10869	09/23	TERRY GARNER	1	MOLERA/0600	MOLERA/1800
HEQB MIKE WATSON O-10765	9/19				

6. Control Operations/Work Assignments:

- Hold and secure previous day's firing operation.

8. Division/Group Communication Summary

Function	Channel	RX Frequency N/W	RX Tone/NAC	TX Frequency N/W	TX Tone/NAC	Mode
TACTICAL NIFC T1	8	168.0500N		168.0500N		A
MEDICAL - CALCORD	15	156.0750N	156.7	156.0750N	156.7	A
AIR TO GROUND TAC	14	159.2700N	192.8	159.2700N	192.8	A
EMERGENCY - GUARD	16	168.6250N		168.6250N	110.9	A

9. Prepared By (Resource Unit Leader)	Approved By (Planning Section Chief)	Date	Time
MIKE VETTI	DAVE GERBOTH	09/15/2016	2300

Division/Group Assignment List (ICS 204 WF)

1. Incident Name:	3.	
SOBERANES	Branch: VII	Division/Group: SS
2. Operational Period:		
Date/Time From: 09/16/2016 0700 FRI	Date/Time To: 09/17/2016 0700 SAT	

4. Operations Personnel

WEST OPERATIONS CHIEF	PAT TITUS	**BRANCH DIRECTOR**	ROBERT BERTOLINA
DIVISION/GROUP SUPERVISOR	RYAN JOHNSTON ZAC STOCKDALE (9/19) (T)	**AIR ATTACK SUPERVISOR**	TONY DUPREE MARK NUNEZ (9/17)

6. Control Operations/Work Assignments:

7. Special Instructions:

- West REMS O-10871 assigned to West Operations.
- ARCH Josh Massey assigned to Branch VII.
- Division Group/Supervisor validate apportionment with Dave Dukart 805-698-2541 between 0830-1100 hrs.
- GPS location of all accountable property (pumps, porta-tanks, etc.) and report GPS coordinates to Situation Unit.

8. Division/Group Communication Summary

Function	Channel	RX Frequency N/W	RX Tone/NAC	TX Frequency N/W	TX Tone/NAC	Mode
TACTICAL NIFC T1	8	168.0500N		168.0500N		A
MEDICAL - CALCORD	15	156.0750N	156.7	156.0750N	156.7	A
AIR TO GROUND TAC	14	159.2700N	192.8	159.2700N	192.8	A
EMERGENCY - GUARD	16	168.6250N		168.6250N	110.9	A

9. Prepared By (Resource Unit Leader)	Approved By (Planning Section Chief)	Date	Time
MIKE VETTI	DAVE GERBOTH	09/15/2016	2300

Division/Group Assignment List (ICS 204 WF)

1. Incident Name:	3. Branch:	Division/Group:
SOBERANES	VII	N / UU

2. Operational Period:

Date/Time From:	Date/Time To:
09/16/2016 0700 FRI	09/17/2016 0700 SAT

4. Operations Personnel

WEST OPERATIONS CHIEF	PAT TITUS	**BRANCH DIRECTOR**	ROBERT BERTOLINA
DIVISION/GROUP SUPERVISOR	RICHARD NAPOLES / DAN OCONNOR JOHNNY VILLA (9/18) (T)	**AIR ATTACK SUPERVISOR**	TONY DUPREE MARK NUNEZ (9/17)

5. Resources Assigned this Period

Strike Team / Task Force / Resource Designator	LWD	Leader	Number Persons	Drop Off PT./Time	Pick Up PT./Time
EMPF E-10408.1	09/21	ART KOSER	1	MOLERA/0600	MOLERA /1800
SOFR O-10804	09/20	JERRY W VAN DYNE	1	MOLERA/0600	MOLERA /1800

6. Control Operations/Work Assignments:

- Continue to secure and mop up Coast Ridge Road.

7. Special Instructions:

- West REMS O-10871 assigned to West Operations.
- ARCH Josh Massey assigned to Branch VII.
- Division / Group Supervisor validate apportionment with Dave Dukart 805-698-2541 between 0830-1100 hours.
- GPS location of all accountable property (pumps, porta-tanks, etc.) and report GPS coordinates to Situation Unit.

8. Division/Group Communication Summary

Function	Channel	RX Frequency N/W	RX Tone/NAC	TX Frequency N/W	TX Tone/NAC	Mode
TACTICAL NIFC T2	6	168.2000N		168.2000N		A
MEDICAL - CALCORD	15	156.0750N	156.7	156.0750N	156.7	A
AIR TO GROUND TAC	14	159.2700N	192.8	159.2700N	192.8	A
EMERGENCY - GUARD	16	168.6250N		168.6250N	110.9	A

9. Prepared By (Resource Unit Leader)	Approved By (Planning Section Chief)	Date	Time
JEREMY CAMACHO	DAVE GERBOTH	09/15/2016	2300

Division/Group Assignment List (ICS 204 WF)

1. Incident Name:	3.	
SOBERANES	Branch:	Division/Group: WEST SDG
2. Operational Period:		
Date/Time From: 09/16/2016 0700 FRI	Date/Time To: 09/17/2016 0700 SAT	

4. Operations Personnel:

WEST OPERATIONS CHIEF	PAT TITUS	DIVISION/GROUP SUPERVISOR	MARK MOTT ARTURO GASDIK (T)
AIR ATTACK SUPERVISOR	TONY DUPREE MARK NUNEZ (9/17)		

5. Resources Assigned this Period:

Strike Team / Task Force / Resource Designator	LWD	Leader	Number Persons	Drop Off PT./Time	Pick Up PT./Time
SOBERANES TASK FORCE #1				MOLERA/0600	MOLERA/1800
STEN O-10433	09/25	DAN WHITE	1	MOLERA/0600	MOLERA/1800
ENG6 PINO 1 E-10260	09/24	DARIN PINO	3	MOLERA/0600	MOLERA/1800
ENG6 ENGINE 2066 E-10473	09/18	ANTHONY J THOMPSON JR	3	MOLERA/0600	MOLERA/1800
DOZ2 NORTHSTATE E-10658	09/29	MICHAEL JACKSON	2	MOLERA/0600	MOLERA/1800
DOZ2 NORTHSTATE 268 E-10659	09/29	ROBERT MYERS	2	MOLERA/0600	MOLERA/1800
FEMP O-11151	09/29	JEFFREY DACPANO	1	MOLERA/0600	MOLERA/1800
FEMP O-10930	09/28	DUSTIN KUNTZ	1	MOLERA/0600	MOLERA/1800
SOF2 O-11103	09/29	FREDERICK L WAY	1	MOLERA/0600	MOLERA/1800

6. Control Operations/Work Assignments:

E-10255 Eng6 Southern Rocky 139

- Continue to assess structure defense needs along Hwy 1. E-10283 J3 #8 Eng6

7. Special Instructions:

- Report directly to West Operations.
- Division / Group Supervisor validate apportionment with Dave Dukart 805-698-2541 between 0830-1100 hours.
- GPS location of all accountable property (pumps, porta-tanks, etc.) and report GPS coordinates to Situation Unit.

8. Division/Group Communication Summary:

Function	Channel	RX Frequency N/W	RX Tone/NAC	TX Frequency N/W	TX Tone/NAC	Mode
TACTICAL SPEC A	10	151.1450N	192.8	151.1450N	192.8	A
MEDICAL - CALCORD	15	156.0750N	156.7	156.0750N	156.7	A
AIR TO GROUND TAC	14	159.2700N	192.8	159.2700N	192.8	A
EMERGENCY - GUARD	16	168.6250N		168.6250N	110.9	A

9. Prepared By (Resource Unit Leader)	Approved By (Planning Section Chief)	Date	Time
MIKE VETTI	DAVE GERBOTH	09/15/2016	2300

Division/Group Assignment List (ICS 204 WF)

1. Incident Name:	3.	
SOBERANES	Branch:	Division/Group: REPAIR
2. Operational Period:		
Date/Time From: 09/16/2016 0700 FRI	Date/Time To: 09/17/2016 0700 SAT	

4. Operations Personnel

WEST OPERATIONS CHIEF	PAT TITUS	DIVISION/GROUP SUPERVISOR	TROY NELSEN (9/25) DAVID BARNETT (9/21) (T)
AIR ATTACK SUPERVISOR	TONY DUPREE MARK NUNEZ		

5. Resources Assigned this Period

Strike Team / Task Force / Resource Designator	LWD	Leader	Number Persons	Drop Off PT./Time	Pick Up PT./Time
HC2I FORT APACHE #02 C-10186	09/24	AUBREY ADAY SR	23	TORO/0700	TORO/1900
HC2I BLACK EAGLES 2 C-10191	09/18	GUSTAVO SANTOYO-GALLEGOS	22	TORO/0700	TORO/1900
EXCA BROWN E-10057	09/29	CODY EVANS	2	TORO/0700	TORO/1900
EXCA VARIAN CONSTRUCTION E-10676	09/28	GREG VARIAN	1	TORO/0700	TORO/1900
HEQB O-11003	09/26	BRANDYN CHILD	1	TORO/0700	TORO/1900
FOBS O-11018	09/27	ROBERT MARSHALL	1	TORO/0700	TORO/1900
FOBS O-11016	09/27	STEVE SCHEID	1	TORO/0700	TORO/1900
FOBS O-11019	09/26	CHARLES HIXON	1	TORO/0700	TORO/1900
FOBS O-11071	09/28	PEDRO OLAGUE	1	TORO/0700	TORO/1900
FEMT O-10927	09/26	JOHN ALEXIOU	1	TORO/0700	TORO/1900
FEMP O-10854	09/26	BRUNO MISSIO	1	TORO/0700	TORO/1900
REAF O-10996	09/25	DAVID BATES	1	TORO/0700	TORO/1900
ARCH O-10995	09/26	ROBERT WEAVER	1	TORO/0700	TORO/1900
SOFR O-11146	09/29	LUCAS LAMBERT	1	TORO/0700	TORO/1900

6. Division/Group Communication Summary

Function	Channel	RX Frequency N/W	RX Tone/NAC	TX Frequency N/W	TX Tone/NAC	Mode
TACTICAL VFIRE 26	9	154.3025N	156.7	154.3025N	156.7	A
MEDICAL - CALCORD	15	156.0750N	156.7	156.0750N	156.7	A
AIR TO GROUND TAC	14	159.2700N	192.8	159.2700N	192.8	A
EMERGENCY - GUARD	16	168.6250N		168.625N	110.9	A

9. Prepared By (Resource Unit Leader)	Approved By (Planning Section Chief)	Date	Time
HANNE MEYERS	DAVE GERBOTH	09/15/2016	2300

Division/Group Assignment List (ICS 204 WF)

1. Incident Name:	3.	
SOBERANES	**Branch:**	**Division/Group:** **REPAIR**
2. Operational Period:		
Date/Time From: 09/16/2016 0700 FRI	Date/Time To: 09/17/2016 0700 SAT	

4. Operations Personnel

WEST OPERATIONS CHIEF	PAT TITUS	**DIVISION/GROUP SUPERVISOR**	TROY NELSEN (9/25) DAVID BARNETT (9/21) (T)
AIR ATTACK SUPERVISOR	TONY DUPREE MARK NUNEZ		

5. Resources Assigned this Period

Strike Team / Task Force / Resource Designator	LWD	Leader	Number Persons	Drop Off PT./Time	Pick Up PT./Time

6. Control Operations/Work Assignments:

- Continue to assess and implement suppression repair as directed by Resource Advisors and West Operations.

7. Special Instructions:

- Report directly to West Operations.
- West REMS O-10871 assigned to West Operations.
- GPS location of all accountable property (pumps, porta-tanks, etc.) and report GPS coordinates to Situation Unit.

8. Division/Group Communication Summary

Function	Channel	RX Frequency N/W	RX Tone/NAC	TX Frequency N/W	TX Tone/NAC	Mode
TACTICAL VFIRE 26	9	154.3025N	156.7	154.3025N	156.7	A
MEDICAL - CALCORD	15	156.0750N	156.7	156.0750N	156.7	A
AIR TO GROUND TAC	14	159.2700N	192.8	159.2700N	192.8	A
EMERGENCY - GUARD	16	168.6250N		168.625N	110.9	A

9. Prepared By (Resource Unit Leader)	Approved By (Planning Section Chief)	Date	Time
HANNE MEYERS	DAVE GERBOTH	09/15/2016	2300

Division/Group Assignment List (ICS 204 WF)

1. Incident Name:	3.	
SOBERANES	Branch:	Division/Group: ROAD GROUP
2. Operational Period:		
Date/Time From: 09/16/2016 0700 FRI	Date/Time To: 09/17/2016 0700 SAT	

4. Operations Personnel

WEST OPERATIONS CHIEF	PAT TITUS	**DIVISION/GROUP SUPERVISOR**	KRIS CRODDY (9/19) KEITH BURNETTE (9/19) (T)
AIR ATTACK SUPERVISOR	TONY DUPREE MARK S NUNEZ (9/17)		

5. Resources Assigned this Period

Strike Team / Task Force / Resource Designator	LWD	Leader	Number Persons	Drop Off PT./Time	Pick Up PT./Time
WTS2 BAY AREA E-10127	09/25	MATT STEWART	1	MOLERA/0600	MOLERA/1800
WTS2 ALGERINE WEST E-10392	09/28	LEE SCOGIN	1	MOLERA/0600	MOLERA/1800
WTS2 CUTTING EDGE CONSTRUCTION E-10394	09/25	PHIL BAUMAN	1	MOLERA/0600	MOLERA/1800
WTS2 CETTI SERVICES E-10456	09/19	PAUL CETTI	1	MOLERA/0600	MOLERA/1800
WTS2 HERTZIG E-10457	09/28	JIM CARNE	1	MOLERA/0600	MOLERA/1800
WTS2 GLENN 303 E-10497	09/19	GLENN LAQUAGLIG	1	MOLERA/0600	MOLERA/1800
WTS2 GOLDEN STATE E-10498	09/20	JESUS DUARTE	1	MOLERA/0600	MOLERA/1800
WTS2 NORTHSTATE E-10500	09/19	DARRYL PRUITT	1	MOLERA/0600	MOLERA/1800
WTS2 HERTZIG E-10516	09/29	RODGER FADDIS	1	MOLERA/0600	MOLERA/1800
WTS2 HERTZIG E-10517	09/21	PAUL BAUER	1	MOLERA/0600	MOLERA/1800
WTS2 JARDINE'S E-10068	09/20	PAUL HERMAN	1	MOLERA/0600	MOLERA/1800
WTS2 WATER BOYS E-10302	09/27	JEFF PECKA	1	MOLERA/0600	MOLERA/1800
GRD HUMPHREY E-10480	09/17	RONALD HUMPHREY	1	MOLERA/0600	MOLERA/1800
GRD GRADER VMS 2 E-10623	09/27	VICTOR MUZYKA	1	MOLERA/0600	MOLERA/1800
TFLD O-10963	09/26	PAUL MANDOLINI	1	MOLERA/0600	MOLERA/1800
HEQB O-10978	09/26	JESSE MCKILLOP	1	MOLERA/0600	MOLERA/1800
FFT1 O-10539	09/23	ALEX PEREZ	1	MOLERA/0600	MOLERA/1800
FFT2 O-10752	09/19	TAYLOR SIEMANN	1	MOLERA/0600	MOLERA/1800
ENGINEER O-10902	09/21	LARRY ARRINGTON	1	MOLERA/0600	MOLERA/1800

8. Division/Group Communication Summary

Function	Channel	RX Frequency N/W	RX Tone/NAC	TX Frequency N/W	TX Tone/NAC	Mode
TACTICAL VTAC 14	12	159.4725N	156.7	159.4725N	156.7	A
MEDICAL - CALCORD	15	156.0750N	156.7	156.0750N	156.7	A
AIR TO GROUND TAC	14	159.2700N	192.8	159.2700N	192.8	A
EMERGENCY - GUARD	16	168.6250N		168.6250N	110.9	A

9. Prepared By (Resource Unit Leader)	Approved By (Planning Section Chief)	Date	Time
MIKE VETTI	DAVE GERBOTH	09/15/2016	2300

Division/Group Assignment List (ICS 204 WF)

1. Incident Name:	3.	
SOBERANES	Branch:	Division/Group: ROAD GROUP
2. Operational Period:		
Date/Time From: 09/16/2016 0700 FRI	Date/Time To: 09/17/2016 0700 SAT	

4. Operations Personnel

WEST OPERATIONS CHIEF	PAT TITUS	DIVISION/GROUP SUPERVISOR	KRIS CRODDY (9/19) KEITH BURNETTE (9/19) (T)
AIR ATTACK SUPERVISOR	TONY DUPREE MARK S NUNEZ (9/17)		

5. Resources Assigned this Period

Strike Team / Task Force / Resource Designator	LWD	Leader	Number Persons	Drop Off PT./Time	Pick Up PT./Time

6. Control Operations/Work Assignments:

- Continue road improvements and maintain structural integrity along Coast Ridge Road.

7. Special Instructions:

- Report directly to West Operations.
- West REMS O-10871 assigned to West Operations.
- GPS location of all accountable property (pumps, porta-tanks, etc.) and report GPS coordinates to Situation Unit.

8. Division/Group Communication Summary

Function	Channel	RX Frequency N/W	RX Tone/NAC	TX Frequency N/W	TX Tone/NAC	Mode
TACTICAL VTAC 14	12	159.4725N	156.7	159.4725N	156.7	A
MEDICAL - CALCORD	15	156.0750N	156.7	156.0750N	156.7	A
AIR TO GROUND TAC	14	159.2700N	192.8	159.2700N	192.8	A
EMERGENCY - GUARD	16	168.6250N		168.6250N	110.9	A

9. Prepared By (Resource Unit Leader)	Approved By (Planning Section Chief)	Date	Time
MIKE VETTI	DAVE GERBOTH	09/15/2016	2300

NIGHT OPERATIONAL PERIOD

SEPTEMBER 16-17, 2016

1800 – 0600 HOURS

Division/Group Assignment List (ICS 204 WF)

1. Incident Name:	3. Branch:	Division/Group:
SOBERANES	NIGHT	J / K / L

2. Operational Period: Date/Time From:	Date/Time To:
09/16/2016 0700 FRI	09/17/2016 0700 SAT

4. Operations Personnel

OPERATIONS CHIEF	JAKE CAGLE (T)	BRANCH DIRECTOR	STEVE BARAN JASON LOMIS (T)
DIVISION/GROUP SUPERVISOR	T B D	AIR ATTACK SUPERVISOR	TONY DUPREE MARK NUNEZ(9/17)

5. Resources Assigned this Period

Strike Team / Task Force / Resource Designator	LWD	Leader	Number Persons	Drop Off PT./Time	Pick Up PT./Time
HC2I SRV # 7 C-10201	09/29	CARL MCDERMOTTROE	20	RANA/1900	RANA/0700
ES3 S/T 3676C E-10683	09/28	ADAM DUMMER	26	RANA/1900	RANA/0700
FEMP O-11154	09/29	JUSTIN VASQUEZ	1	RANA/1900	RANA/0700
FEMP O-11153	09/29	MATT PETERS	1	RANA/1900	RANA/0700

6. Control Operations/Work Assignments:

- Coordinate with Night Firing and support burning along indirect lines.

7. Special Instructions:

- Division / Group Supervisor validate apportionment with Mark Courson at (805) 455-5073 between 0830-1100 hours.
- GPS location of all accountable property (pumps, porta-tanks, etc.) and report GPS coordinates to Situation Unit.

8. Division/Group Communication Summary

Function	Channel	RX Frequency N/W	RX Tone/NAC	TX Frequency N/W	TX Tone/NAC	Mode
TACTICAL VTAC 11	12	151.1375N	156.7	151.1375N	156.7	A
MEDICAL	15	156.0750N	156.7	156.0750N	156.7	A
AIR TO GROUND	14	159.2700N	192.8	159.2700N	192.8	A
EMERGENCY	16	168.6250N		168.625N	110.9	A

9. Prepared By (Resource Unit Leader)	Approved By (Planning Section Chief)	Date	Time
KYLE HAUDUCOEUR	DAVE GERBOTH	09/15/2016	2230

Division/Group Assignment List (ICS 204 WF)

1. Incident Name:	3. Branch:	Division/Group:
SOBERANES	NIGHT	FIRING GRP

2. Operational Period: Date/Time From:	Date/Time To:
09/16/2016 0700 FRI	09/17/2016 0700 SAT

4. Operations Personnel

NIGHT OPERATIONS CHIEF	JAKE CAGLE (T)	BRANCH DIRECTOR	STEVEN BARAN JASON LOOMIS (T)
DIVISION/GROUP SUPERVISOR	JEFF MICHELS	AIR ATTACK SUPERVISOR	TONY DUPREE MIKE NUNEZ (9/17)

5. Resources Assigned this Period

Strike Team / Task Force / Resource Designator	LWD	Leader	Number Persons	Drop Off PT./Time	Pick Up PT./Time
HC1 KLAMATH IHC C-10189	09/30	JOHNNY L CLEM	19	RANA/1900	RANA/0700
HC1 PAYSON IHC C-10183	09/24	MICHAEL SCHINSTOCK	20	RANA/1900	RANA/0700
ES6 ORC 1400F E-10620	09/28	RON ROBERTS	17	RANA/1900	RANA/0700
ES6 XTU 5184F E-10622	09/28	MIKE PAVONE	17	RANA/1900	RANA/0700
EMPF E-10409.2	09/21	JONATHAN ESTRELLA	1	RANA/1900	RANA/0700
EMTP E-10534.1	09/25	STANLEY BANGS	1	RANA/1900	RANA/0700

6. Control Operations/Work Assignments:

- Transition with day firing resources and coordinate with West Operations on the need to continue firing operations along indirect containment lines.

7. Special Instructions:

- Report directly to West Operations
- Division / Group Supervisor validate apportionment with Mark Courson at (805) 455-5073 between 0830-1100 hours.
- GPS location of all accountable property (pumps, porta-tanks, etc.) and report GPS coordinates to Situation Unit.

8. Division/Group Communication Summary

Function	Channel	RX Frequency N/W	RX Tone/NAC	TX Frequency N/W	TX Tone/NAC	Mode
TACTICAL R5 T4	8	166.5500N		166.5500N		A
MEDICAL - CALCORD	15	156.0750N	156.7	156.0750N	156.7	A
AIR TO GROUND TAC	14	159.2700N	192.8	159.2700N	192.8	A
EMERGENCY - GUARD	16	168.6250N		168.625N	110.9	A

9. Prepared By (Resource Unit Leader)	Approved By (Planning Section Chief)	Date	Time
KYLE HAUDUCOEUR	DAVE GERBOTH	09/15/2016	2300

Division/Group Assignment List (ICS 204 WF)

1. Incident Name:	3. Branch:	Division/Group:
SOBERANES	NIGHT	HOLDING GRP

2. Operational Period: Date/Time From:	Date/Time To:
09/16/2016 0700 FRI	09/17/2016 0700 SAT

4. Operations Personnel

NIGHT OPERATIONS CHIEF	JAKE CAGLE (T)	BRANCH DIRECTOR	STEVE BARAN JASON LOOMIS (T)
DIVISION/GROUP SUPERVISOR	DALE MIDDLETON	AIR ATTACK SUPERVISOR	TONY DUPREE MIKE NUNEZ (9/17)

5. Resources Assigned this Period

Strike Team / Task Force / Resource Designator	LWD	Leader	Number Persons	Drop Off PT./Time	Pick Up PT./Time
HC2I WILLAMETTE C-10202	09/29	JONAH GLADNEY	22	RANA/1900	RANA/0700
HC2I SCORPIONS 6 C-10199	09/29	WALTER ALLEN MEDINA	19	RANA/1900	RANA/0700
WTT2 CA- ANF - 222 E-10661	09/29	ANGEL ACOSTA	2	RANA/1900	RANA/0700
WTS2 JARDINE'S E-10092	09/24	MIKE JARDINE	1	RANA/1900	RANA/0700
WTS2 BENNETT E-10130	09/17	JONATHON ZAVALA	1	RANA/1900	RANA/0700
WTS2 ARBOR DVBE SERVICES INC. E-10496	09/26	TOM TAYLOR	1	RANA/1900	RANA/0700
WTS2 DOC'S WATER TENDER E-10129	09/28	JOE VAINE	1	RANA/1900	RANA/0700
EMTP E-10404.1	09/19	MARCUS MOEN	1	RANA/1900	RANA/0700
EMPF E-10401.1	09/19	DAVE GIERE	1	RANA/1900	RANA/0700
SOF2 O-11084	09/29	CHARLES SEVERSON	1	RANA/1900	RANA/0700
SOF2 O-11083	09/29	JAYMES SMITH	1	RANA/1900	RANA/0700

6. Control Operations/Work Assignments:

WT HERTZIG E-10518 (FROM L)

- Coordinate with night firing and support burnout operations along indirect lines.

7. Special Instructions:

- Division / Group Supervisor validate apportionment with Mark Courson at (805) 455-5073 between 0830-1100 hours.
- GPS location of all accountable property (pumps, porta-tanks, etc.) and report GPS coordinates to Situation Unit.

8. Division/Group Communication Summary

Function	Channel	RX Frequency N/W	RX Tone/NAC	TX Frequency N/W	TX Tone/NAC	Mode
TACTICAL R5 T8	9	168.2375N		168.2375N		A
MEDICAL - CALCORD	15	156.0750N	156.7	156.0750N	156.7	A
AIR TO GROUND TAC	14	159.2700N	192.8	159.2700N	192.8	A
EMERGENCY - GUARD	16	168.6250N		168.625N	110.9	A

9. Prepared By (Resource Unit Leader)	Approved By (Planning Section Chief)	Date	Time
JOE SCURI	DAVE GERBOTH	09/15/2016	2300

Division/Group Assignment List (ICS 204 WF)

1. Incident Name:	3. Branch:	Division/Group:
SOBERANES	NIGHT	N

2. Operational Period:

Date/Time From:	Date/Time To:
09/16/2016 0700 FRI	09/17/2016 0700 SAT

4. Operations Personnel

NIGHT OPERATIONS CHIEF	JAKE CAGLE (T)	**BRANCH DIRECTOR**	NEIL METCALF
DIVISION/GROUP SUPERVISOR	TERRY WARLICK (9/20)	**AIR ATTACK SUPERVISOR**	TONY DUPREE MIKE NUNEZ (9/17)

5. Resources Assigned this Period

Strike Team / Task Force / Resource Designator	LWD	Leader	Number Persons	Drop Off PT./Time	Pick Up PT./Time
ES3 S/T 1659 C E-10471	09/16	WILLIAM T RIOS (T)	27	MOLERA/1800	MOLERA/0600
ENG3 CA-STF 43 E-10528	09/22	REBECCA SANDS	5	MOLERA/1800	MOLERA/0600
ES6 4205F E-10621	09/28	DOUG RICE	18	MOLERA/1800	MOLERA/0600
ENG6 SOUTHERN ROCKY137 E-10259	09/16	TIM LATHAN	3	MOLERA/1800	MOLERA/0600
WTS3 INLAND E-10443	09/17	DICK CAGLE	1	MOLERA/1800	MOLERA/0600
WTS3 HERTZIG E-10442	09/17	ROLAND STONE	1	MOLERA/1800	MOLERA/0600
STEN O-10432	09/17	JAMES WILL HILL	1	MOLERA/1800	MOLERA/0600
TFLD O-10762	09/19	SHANNON BANKS	1	MOLERA/1800	MOLERA/0600
TFLD(T) O-10733	09/23	ISAAC SOLOMON	1	MOLERA/1800	MOLERA/0600
FEMP E-10402	09/18	GARY FORD	1	MOLERA/1800	MOLERA/0600
FEMP O-11040	09/26	DEAN PERICIC	1	MOLERA/1800	MOLERA/0600
FEMT E-10410	09/18	REBECCA JOY	1	MOLERA/1800	MOLERA/0600
FEMT O-10504	09/18	DAVID JENSEN	1	MOLERA/1800	MOLERA/0600
SOFR O-10803	09/20	LARRY WELSH	1	MOLERA/1800	MOLERA/0600

6. Control Operations/Work Assignments:

- Continue to monitor, hold and secure Coast Ridge Road.

7. Special Instructions:

- Division / Group Supervisor validate apportionment with Mark Courson at (805) 455-5073 between 0830-1100 hours.
- GPS location of all accountable property (pumps, porta-tanks, etc.) and report GPS coordinates to Situation Unit.

8. Division/Group Communication Summary

Function	Channel	RX Frequency N/W	RX Tone/NAC	TX Frequency N/W	TX Tone/NAC	Mode
TACTICAL NFC T2	6	168.2000N		168.2000N		A
MEDICAL - CALCORD	15	156.0750N	156.7	156.0750N	156.7	A
AIR TO GROUND TAC	14	159.2700N	192.8	159.2700N	192.8	A
EMERGENCY - GUARD	16	168.6250N		168.625N	110.9	A

9. Prepared By (Resource Unit Leader)	Approved By (Planning Section Chief)	Date	Time
KYLE HAUDUCOEUR	DAVE GERBOTH	09/15/2016	2300

AIR OPERATIONS SUMMARY ICS 220	Prepared By: Ty Miller AOBD	Prepared Date: 09/15/2016	Prepared Time: 2000

1. INCIDENT NAME: Soberanes Fire	2. OPS PERIOD DATE: 09/16/2016	START TIME: 0700	END TIME: 2100	SUNRISE: 0650	SUNSET: 1911

3. REMARKS (Safety Notes, Hazards, Air Operations Special Equipment, etc.): Track all dipsite locations/number of dips/gallons taken. Track all drop locations/number of drops/gallons dropped.
All GPS data to be collected in **DEGREES, DECIMAL MINUTES** format.
AVOID Aerial Application of Retardant/Foam/Agent within 300' of Waterways, Bodies of Water, etc.
If Retardant/Foam/Agent is dropped within these areas immediately notify the AOBD and provide the following information: Lat/Long, estimated number of gallons and a map detailing the area.
Helitorch Module is located at Tassajara Torch Base.
Fly with Transponder 1255.
Flight Medic available at Ranch HB 0800-2000
Air Attack Briefing 132.0250 AM **AIR/AIR Firing 135.3250 AM**

For scheduling recon flights contact Ranch HB communications @ 831-659-0220

All rotor wing aircraft will be on the ground at 1900.

TUSI Advisory 126.200 for restricted airspace.

4. Helibase Information:
Name: Ranch Helibase
Latitude: 36 26.133
Longitude: 121 37.871

Name: Miller Helibase / MRB
Latitude: 36 14.753
Longitude: 121 25.811

Name: Hill MRB
Latitude: 37 17.67
Longitude: 121 57.64

Name: Tassajara TB
Latitude: 36 24.008
Longitude: 121 34.812

5. TFR's:

Request #: A-10129
Polygon: NM
Altitude: 9000' MSL

NOTAMS: 6/9747
Frequency: 119.1250

http://tfr.faa.gov/tfr2/list.html

6. PERSONNEL	NAME	PHONE #
AOBD	Ty Miller	907-460-7530
Deputy AOBD	Kerry Koskela	828-460-6559
AOBD(t)	Bart Kicklighter	559-359-2122
ASGS	Jim Stratton	760-207-4325
HTMG	Kevin Murray	805-878-1484
Miller Helibase		831-674-5689
HEB1 - Miller	Lyndsay Alarcon	661-565-6843
HEB1(t) - Miller	Heather Wonenberg	619-925-3432
Miller HB Sat Phone	Access 4807682500	8816-414-89070
Ranch Helibase		831-659-0220
HEB1 - Ranch	Don Clark	928-245-2539
HLCO	Dave Phillips	209-770-0904
ATGS	Tony Dupree	805-450-2676
ATGS	Mark Nunez	805-975-5227

7. FREQUENCIES	TX	TONE	RX	TONE	AM/FM
A/G Command	159.4500	192.8 (16)	159.4500	192.8 (16)	FM
A/G Tactical	159.2700	192.8 (16)	159.2700	192.8 (16)	FM
A/A Command	119.1250		119.1250		
A/A Tactical	123.8750		123.8750		
AIR TACTICS	169.0875		169.0875		
TOLC	123.0250		123.0250		AM
DECK	168.3500		168.3500		FM
Air Guard	168.6250	110.9 (1)	168.6250		FM

8. MEDIVAC SHIP INFORMATION	Day:	Night:
Name:	H-407	H-407
Make/Model: UH-1H		
Location: Hunter Liggett		
Request Procedure for this Aircraft:		
24 HRS/day		
See Medical Plan for Info.		
Hoist capable.		

9. Aircraft

HELICOPTERS

FAA N#	T	MAKE/ MODEL	BASE	START	AVAIL	REMARKS	FAA N#	T	MAKE/MODEL	BASE	START	AVAIL	REMARKS
N4035S HT-783	1	S-64E	Miller	0700	0800	A-10023 Siller	N505WW CWN	3	Astar	ICP	0700	0800	A-10050 Recon
N45917 HT-784	1	S-61V	Ranch	0700	0800	A-10044 Siller	7AC CWN	3	Bell 407	Ranch	0700	0800	A-10100 Recon/IR
N802PJ	1	UH-60A	Ranch	0700	0800	A-10022 PJ	N911FS CWN	3	Bell 407	Ranch	0700	0800	A-10032 HLCO
N1043T	1	S-61	Ranch	0700	0800	A-10054 Croman	N818MC EU	3	Astar	Ranch	0700	0800	A-10143 Recon
HT-781	1	CH-54A	Ranch	0700	0800	A-10080 Siller							
CFXFT	1	K-MAX	Ranch	0700	0800	A-10089 Heliquest	N205HQ H-530	2	Bell 205-A1++	Miller	0700	0800	A-10067 Helitack
N218AC H-736	1	S-64E	Miller	0700	0800	A-10113 Erickson	N205WW H-527	2	Bell 205-A1++	Ranch	0700	0800	A-10027 Heli/Burn
H-780	1	CH-54	Miller	0700	0800	A-10120 Siller	N205BT H-517	2	Bell 205 A1++	Ranch	0700	0800	A-10142 Helitack
							N205TK CWN	2	Bell 205 A1++	Ranch	0700	0800	A-10047 Helitack
							N205GH CWN	2	UH-1H	Ranch	0700	0800	A-10048 Rest.
							N33HX H-522	2	Bell 205-A1++	Ranch	0700	0800	A-10062 Standard

FIXED WING

N4717V	1	690A	MRY	0700	0800	A-10172							
AA07	1	690A	MRY	0700	0800	A-10021							

Missions:	Aircraft	AVAIL	Departure Point	Destination	
Air Attack		0800	MRY (Monterey)	Fire	Provide Tactical Aerial Support
Bucket Support	Varies	0800	Ranch HB	Fire	Bucket support requested by Ops, Branch, Division or Air Attack
Cargo	T-2, T-3	0800	Ranch HB	Fire	Type 2 or Type 3 Helicopter as requested
PAX	T-2, T-3	0800	Ranch HB, ICP	Fire	Type 2 or Type 3 Helicopter as requested
MEDIVAC	H-407	0800	Hunter Liggett	As Directed	Request through ICP Communications & MEDL on Command Repeater. Give location: lat/long if known. Check Medical plan/IAP.
Recon/Mapping	T-3	0800	Ranch HB, ICP	Fire	As requested/7AC IR mapping.
Ocean Dipping Ships	T-1,T-2,T-3	0800	Ranch HB	Fire	UH-60 2JP, S-61 43T, K-Max XET, UH-1H 5GH, Bell 205 H-515, Bell 407 7AC & 1FS, Astar 8MW,
Retardant & Lead Plane	Varies	Varies	Various Tanker Bases	Fire	Request through Air Attack via Initial Air/Ground. Give location and ground contact.
Aerial Ignition	H-527	0800	Tassajara HB	Fire	Coordinate operations with OPS and Firing Module
IA within TFR		0800	Ranch HB	As Directed	Aircraft to be available for IA within TFR. IA missions within TFR are requested thru OPS or Air Attack. Notify LP Dispatch
Initial Attack Assistance	Varies	0800	Ranch HB	As requested	Will be requested through LP Dispatch.

Soberanes Fire– Safety Message

INCIDENT #CA-BEU-003422	DATE: **09.16-17.16** TIME:**0700 – 0700 Day/Night**

General Safety Concerns:

- ***Driving:*** Narrow/dusty roads, others driving faster than we do. ***HEADS UP!!!***
- ***Risk versus benefit:*** Don't get caught up in the moment! Always weigh the risks of tactical operations against the potential benefit. ***Especially on steep slopes at night!***
- ***Drought conditions:*** Use all of the assessment tools; Heads up for fire behavior; Ensure ***LCES*** is in place; Take extra time to ensure it is safe to engage! Use extra caution all the time.
- ***All trees can be dangerous***. They don't have to be leaning, dead, burned, or gnarly. Perform adequate assessments, minimize exposure and risk around all trees.
- ***Indirect Line:*** Remember there is ***"Unburned fuel between you and the fire."*** Make sure all personal know their escape routes and safety zones.

MY SAFETY

An important aspect of safety is individual responsibility for one's own health & safety. Even with the best supervision, each individual firefighter will occasionally be required to make personal decisions concerning their safety.

Make a Safety Difference

- As a supervisor, provide constant and relentless oversight.
- ***Stay focused on the task at hand, all the time!***
- Come up with a safer way to perform a risky assignment.
- Discuss the near miss.
- Never tolerate "Hey, watch this!"
- Discuss the effects of fatigue, and mitigate the effects of fatigue.
- While in the fire zone, wear your hardhat when you leave the vehicle.
- Have a purpose in what you do.
- Don't trust other drivers!

Take Five at Two!

- Around ***2:00*** in the afternoon is a good time to ***stop and reassess*** your situation.
- ***Take 5*** minutes to determine what conditions have changed since you started work.
- Are your original ***objectives still valid*** considering current weather and fire behavior?
- How should you ***adjust your tactics*** to accomplish the original leader's intent for the day?
- Are your *objectives* ***still commensurate with values at risk***, including the safety of you and the resources you are responsible for?

Prepared by the Team 4 Safety Group.

INCIDENT RISK ANALYSIS SOBERANES FIRE CA-BEU-003422 (ICS 215a) Day/Night Shift

DIV/BR	HAZARDOUS ACTIONS / CONDITIONS	MITIGATIONS / WARNINGS / REMEDIES
ALL	TRAFFIC HAZARDS AND DRIVING	• Use caution while driving on all incident roads. • Heavy local traffic on Highway 1 & Carmel Valley roads during shift changes. • Watch out for wildlife on all roads, especially during dawn and dusk hours. • Drive defensively! Expect the unexpected around every curve. • Watch for other vehicles, rocks and debris on the roadway. • Drive with headlights on; use chock blocks, keep windshields clean; look before backing; and use backers when available. • **Roads are narrow with steep drop-offs, were not in a hurry.** • Know that the flagging on the side of Coast Ridge road indicates a false berm created by dozer operations, stay to the inside of the roadway.
ALL	HAND AND AERIAL FIRING OPERATIONS	• Develop a plan and ensure all personnel understand it. • Follow the chain of command in implementing the firing operation. • Know who you are working for and what your job is. • Post lookouts and make sure communications exist. • Make sure all personal know their escape routes and safety zones. • Ensure accountability for all line personnel. • Remember there is "Unburned fuel between you and the fire." • Hazards: Heli-torch, drip torch fuel, firing devices and projectiles.
ALL	COMMUNICATIONS	• Share your Situational Awareness (hazards, changes, etc.) to those who also have a need. • Radio Communications may be poor in some areas. Use human repeaters. • **Ensure all personnel are familiar with the incident communications plan. The Soberanes Fire is using 3 different groups, ensure you are using the proper one.** • Don't be afraid to over communicate. • Ensure everyone gets a proper and through briefing.
ALL	AVIATION OPERATIONS	• Use risk analysis to determine if any given flight is necessary. • Use air to ground tactical freq. when assigned a specific aircraft. • Use air to ground command freq. to communicate with air attack. • Use concise statements & clock directions when directing aircraft IRPG pg. 57. • Maintain good separation between ground forces & water/retardant drops. • Review and Follow "Aviation Watch-Out Situations" on page 44, IRPG. • **Remember visibility changes minute by minute here on the Soberanes Fire.**
ALL	FIRE BEHAVIOR AND WEATHER	• **The weather is becoming hotter and drier.** • Beware of increased active fire behavior. • Watch out for increasing winds in the afternoon hours. • Communicate any observed changes in weather and fire behavior. • Maintain adequate escape routes and safety zones. Set trigger points.
ALL	STRUCTURE PROTECTION	• Review Structure Protection; IRPG pages 12-16. • Do not commit to stay at a structure unless the area around the structure represents an adequate safety zone. • Set trigger points to disengage and allow adequate time to relocate to primary and secondary safety zones. • Look for propane tanks and other hazardous materials.
ALL	POSION OAK	• Identify employees who are highly receptive to poison oak and minimize their exposure. • Clean clothing that has been exposed to poison oak. • Check in with medical for treatment when exposed. • Ensure all personnel can identify Poison Oak in work and camp areas.
ALL	ENVIRONMENTAL HAZARDS	• Keep alert for wildlife, cattle, rattlesnakes, bees, and insects. • Watch footing and hand placement around rocks. • Determine if any personnel under your control are allergic to bee stings.
ALL	FATIGUE & COMPLACENCY	• Be alert for signs of fatigue and take breaks as necessary. • Get adequate rest, follow the 2:1 work/rest guidelines. • Monitor ALL resources for level of fatigue. • Repeated assignments in the same area can lead to complacency, making personnel more vulnerable to accidents. • Take steps to maintain situational awareness for the duration of the incident. • Maintain good hydration and a healthy food intake.
ALL	HEAVY EQUIPMENT OPERATIONS	• Ensure communications are established with operators. • Use hand signals if other communications are unavailable. • Maintain a 50'-100' exclusion area around equipment. • Use a spotter when backing. • When in timber increase distance to 2.5 times the height of the trees.

IINCIDENT NAME:

Soberanes Fire

Operational Period: 0700-0700

September 16-17, 2016

DATE AND TIME PREPARED:

September 15, 2016 1800 hours

MEDICAL PLAN ICS 206	1. INCIDENT NAME Soberanes	2. DATE PREPARED Sept 15, 2016	3. TIME PREPARED 1900	4. OPERATIONAL PERIOD Sept 16, 2016 0700-0700

5. INCIDENT MEDICAL AID STATIONS

MEDICAL AID STATIONS	LOCATION	PARAMEDICS YES	PARAMEDICS NO
Frontline Medical	Soberanes Incident ICP / Molera Camp	X	
Medical Tent	Liggett Camp / Rana Camp		X

6. TRANSPORTATION

A. AIR AMBULANCES

NAME	LOCATION	PHONE	PARAMEDICS YES	PARAMEDICS NO
KRN H407	Fort Hunter Liggett	Command to communications	X	
CHP H70	Paso Robles CHP	Command to communications	X	

B. GROUND AMBULANCES

NAME	LOCATION and PHONE NUMBER		PARAMEDICS YES	PARAMEDICS NO
MCRFD M5563 (Incident Dedicated)	Rana Camp 24 hr.	Command	X	
AMR M66 (Incident Dedicated)	Big Sur 24 hr.	Command	X	
AMR M24, M35, M36 (Non- Dedicated)	Big Sur / Soledad / King City	9-1-1	X	
FHL Fire Department (Non- Dedicated)	Fort Hunter Liggett	9-1-1	X	

7. HOSPITALS

NAME	ADDRESS	TRAVEL TIME AIR	TRAVEL TIME GRND	PHONE	HELIPAD YES	HELIPAD NO	BURN CTR YES	BURN CTR NO
Natividad Medical Center (Level 2 Trauma)	1441 Constitution Blvd Salinas, Ca 93906 N 36 41.85 W 121 38.07	15m	75m	(831) 424-9461	X			X
Santa Clara Valley Medical Center (Level 1 Trauma)	751 Bascom Ave San Jose, Ca 95128 N 37 18.85 W 121 56.05	25m	2 hrs	(408) 885-6912	X		X	
CHOMP	23625 Holman Highway Monterey, Ca 93942	N/A	30m	(831) 624-1945		X		X
MEE Memorial Hospital	300 Canal St King City, Ca N 36 12.33 W 121 07.95	15m	1 hr. 45m	(831) 385-7220	X			X

8. MEDICAL EMERGENCY PROCEDURES

LINE MEDICAL EMERGENCY:

Crew Supervisor contact Division Supervisor/Operations with patient complaint, condition and location.
Division Supervisor/Operations contacts Communication:

- Division Supervisor/Operations to use **"injury or incident communication protocol"** on next page
- Division Supervisor/Operations will run medical emergency on command channel
- Communications will contact the Medical Unit Leader on Command channel.
- Medical Unit Leader will:
  1. Have communications dispatch ground/air transport resources
  2. Notify receiving hospital of injury status.
  3. Develop primary and contingency transport plan
  4. Notify Incident Commander, Safety, Logistics and Operations

CAMP MEDICAL EMERGENCY:

Contact Communications with patient complaint/condition and location, via LOGs Net

- Medical Unit contacts:
  - Safety
  - Logistics
  - Operations
- Medical Unit Leader will:
  1. Contact Communications to dispatch ground/air transport resources
  2. Notify receiving hospital of injury status
  3. Develop primary and contingency transport plan

206 ICS	9. PREPARED BY: (Medical Unit Leader) Doug Stuart (MEDL) Eric Williams (MEDL)	10. REVIEWED BY: (Safety Officer) CIIMT 4 Safety Officer (SOF1)

SOF 1 (T)

Injury or Incident Communications Protocol

DECLARE: Medical Emergency or Non-emergency Medical transport

Best transport method: (circle) Ambulance Helicopter Vehicle

Location: (Div. & Lat / Long)_____
GPS Format: WGS84 Degrees, Decimal, Minutes
Situation_____

Any special equipment required_____

Number of injured _____ Type of injuries_____

Closest pick up point (DP, Helispot)_____

Level of consciousness _____Resp._____ Pulse _ BP _____Weight _
(alert & oriented x 1-4)

Injury_____Agency (No Names)_____

Medical History/Allergies _____

Air Transportation Triage

	Ground or Air Ambulance to Hosp.	*Transport to Med Unit*
Mechanism	*Hit by a falling tree or large branch* *Fall of 10' or more* Insect bite with shortness of breath *Signs of heat stroke (hot, dry, disoriented)* Burn Injury greater than 1% body area	*Minor dehydration* Cut or laceration with bleeding controlled Minor bites and Stings Minor burns
Area Injured	*Significant Blunt or Penetrating Trauma to Head, Neck, Chest, Abdomen or pelvis* *Any Arm or Leg fracture above the Joint*	*Minor blunt trauma* Minor penetrating trauma Extremity sprains and strains Simple fracture below elbow or knee
Symptoms	*Disoriented* *Chest Pain or Shortness of Breath* Weak or absent radial pulse Pale, cold and sweating	*Alert and oriented* No shortness of breath Good pulses

If air or ground ambulance is DELAYED:

Package and transport patient to rendezvous with ambulance. Re-route EMS helicopter to rendezvous point as appropriate.

If Declaring an "Incident within the Incident"

The closest DIVS will respond to manage the incident. They are responsible for giving an accurate size up, ensuring scene safety, setting priorities and initiating an appropriate response.
The closest Safety Officer and Line EMS will respond to the scene to assist the Branch Director or DIVS. Secure site and begin initial investigation when situation is stabilized.

INCIDENT RADIO COMMUNICATIONS PLAN

Incident Name	Date/Time Prepared	Operational Period Date/Time
EAST OPEARTIONS BRANCHES III , VI (DPH radio Group 13)	9/15/2016 1900HRS.	9/16-17 /2016 0700 - 0700

Ch #	Function	Channel Name/Trunked Radio System Talkgroup	Assignment	RX Freq N or W	RX Tone/NAC	TX Freq N or W	Tx Tone/NAC	Mode A, D or M	Remarks
1	COMMAND	**C35 Junip. Serra**	ALL DIVISIONS	172.5500N		164.8625N	136.5	A	**All Repeaters Linked**
2	COMMAND	**C33 Chews Rdg.**	ALL DIVISIONS	167.1500N		172.1375N	136.5	A	**in Branches III & IV**
3	COMMAND	**C37 SKY RANCH**	ALL DIVISIONS	163.0750N		172.7500N	136.5	A	**and back to ICP**
4	COMMAND	**C-4 MILLER**	ALL DIVISIONS	166.6125N		168.4000N	136.5	A	
5	COMMAND	**C8 Black Butte**	ALL DIVISIONS	169.5375N		164.7125N	136.5	A	
6	COMMAND	**C-9 PINYON PK**	**ALL DIVISIONS**	170.0125N		165.2500N	136.5	A	
7	TACTICAL	**NIFC T7**	CONTINGENCY, ARROYO SECO SDC	168.2500N		168.2500N		A	
8	TACTICAL	**R5 T4**	GG, AA	166.5500N		166.5500N		A	**NIGHT FIRING GRP**
9	TACTICAL	**R5 T6**	I I, M	168.2375N		168.2375N		A	**NIGHT HOLDING GRP**
10	TACTICAL	**VFIRE 25**	EAST SDG , L	154.2875N	156.7	154.2875N	156.7	A	
11	TACTICAL	**CDF T1**	E AERIAL FIRING GRP	151.2575N	192.8	151.2575N	192.8	A	"E" is short for East
12	TACTICAL	**VTAC 11**	CC, J/K	151.1375N	156.7	151.1375N	156.7	A	**NIGHT J/K/L**
13	A/G CMD	**A/G CMD**	ALL DIVISIONS	159.4500N	192.8	159.4500N	192.8	A	
14	A/G TAC	**A/G TAC**	ALL DIVISIONS	159.2700N	192.8	159.2700N	192.8	A	
15	MEDICAL	**CALCORD**	ALL DIVISIONS	156.0750N	156.7	156.0750N	156.7	A	MEDICAL COORDINATION
16	EMERGENCY	**GUARD**	ALL DIVISIONS	168.6250N		168.6250N	110.9	A	AIR GUARD
17									
18									
19									9/14/2016 last clone
20									

Prepared By (Communications Unit)

Sal Bonilla Jr. / Chris Baker COML 4 Ph 831-484-9674

Incident Location

5 MILES SOUTH OF CARMEL, GARRAPATA STATE PARK, MONTEREY CALIFORNIA

The convention calls for frequency lists to show four digits after the decimal place, followed by either an "N" or a "W", depending on whether the frequency is narrow or wide band. Mode refers to either "A" or "D" indicating analog or digital (e.g. Project 25) or "M" indicating mixed mode. All channels are shown as if programmed in a control station, mobile or portable radio. Repeater and base stations must be programmed with the Rx and Tx reversed.

Air Guard must be in the last channel of every plan (168.6250, PL 110.9 on TX only) Once 205 is complete, email it to com205@fire.ca.gov or fax to the local ECC and ask them to email it for you.

INCIDENT RADIO COMMUNICATIONS PLAN		Incident Name WEST OPEATIONS BRANCHES VII (DPH radio Group 14)			Date/Time Prepared 9/15/2016 1900HRS.		Operational Period Date/Time 9/16-17 /2016 0700 - 0700	
Ch #	Function	Channel Name/Trunked Radio System Talkgroup	Assignment	RX Freq N or W	RX Tone/NAC	TX Freq N or W	Tx Tone/NAC	Mode A, D or M	Remarks
1	COMMAND	**C10 Lighthouse**	ALL DIVISIONS	170.4125N		165.9625N	136.5	A	**ALL REPEATERS LINKED**
2	COMMAND	**C34 Double Cone**	ALL DIVISIONS	170.0875N		162.1875N	136.5	A	**IN BRANCHES VI & VII/VIII**
3	COMMAND	**C40 Ander' Peak**	ALL DIVISIONS	163.1500N		172.8125N	136.5	A	**AND BACK TO ICP**
4	COMMAND							A	
5	COMMAND	**C21 Junip. Serra**	ALL DIVISIONS	166.3125N		172.6750N	136.5	A	
6	TACTICAL	**NIFC T2**	N / UU	168.2000N		168.2000N		A	N Night Ops
7	TACTICAL	**NIFC T3**		168.6000N		168.6000N		A	
8	TACTICAL	**NIFC T1**	SS	168.0500N		168.0500N		A	
9	TACTICAL	**VFIRE 26**	REPAIR GRP	154.3025N	156.7	154.3025N	156.7	A	
10	TACTICAL	**SPEC A**	WEST SDG	151.1450N	192.8	151.1450N	192.8	A	
11	TACTICAL	**CDF T1**	PP	151.2575N	192.8	151.2575N	192.8	A	
12	TACTICAL	**VTAC 14**	ROAD GRP	159.4725N	156.7	159.4725N	156.7	A	North Coast Ridge Road Traffic Control
13	A/G CMD	**A/G CMD**	ALL DIVISIONS	159.4500N	192.8	159.4500N	192.8	A	
14	A/G TAC	**A/G TAC**	ALL DIVISIONS	159.2700N	192.8	159.2700N	192.8	A	
15	MEDICAL	**CALCORD**	ALL DIVISIONS	156.0750N	156.7	156.0750N	156.7	A	MEDICAL COORDINATION
16	EMERGENCY	**GUARD**	ALL DIVISIONS	168.6250N		168.6250N	110.9	A	AIR GUARD
17									
18									
19									
20									

Prepared By (Communications Unit)

Sal Bonilla Jr. / Chris Baker COML 4 PHONE 831-484-9674

Incident Location

5 MILES SOUTH OF CARMEL, GARRAPATA STATE PARK, MONTEREY CALIFORNIA

The convention calls for frequency lists to show four digits after the decimal place, followed by either an "N" or a "W", depending on whether the frequency is narrow or wide band. Mode refers to either "A" or "D" indicating analog or digital (e.g. Project 25) or "M" indicating mixed mode. All channels are shown as it programmed in a control station, mobile or portable radio. Repeater and base stations must be programmed with the Rx and Tx reversed.

Air Guard must be in the last channel of every plan (168.6250, PL 110.9 on TX only) Once 205 is complete, email it to com205@fire.ca.gov or fax to the local ECC and ask them to email it for you.

Soberanes Incident Contact List

Incident Command		
Incident Commander	Rocky Opliger	951-282-1310
Deputy Incident Commander	Scott Vail	530-748-5438
Liaison Officer		530-906-2253
Safety Officer	Dan Snow	951-313-5463
Safety Officer (t)	Jason Winbigler	909-238-0556

Information		
Fire Information - General Hotline		831-204-0446
Public Information Officer	Frank Morbacher	530-663-3335

Agency Representative		
CAL OES	John Clary	925-381-5526

Operations		
East Operations Section Chief	Kit Bailey	530-307-1307
West Operations Section Chief	Pat Titus	530-925-1641
Operations Section Chief Planning	Brian Rhodes	619-318-1623
Operations Section Chief Planning (t)	Jason Clawson	928-713-1320

Aviation		
Air Operations Branch Director	Kevin Murray	805-878-1484
Air Operations Branch Director (t)	Ty Miller	907-460-7530
Air Operations Branch Director (t)	Bart Kicklighter	828-460-6559
Air Support Group Supervisor	Jim Stratton	760-207-4325
Air Support Group Supervisor	Kerry Koskela	559-359-2122
Ranch Helibase		831-659-0220
Miller Helibase		831-674-5689

Logistics		
Logistics Unit		831-484-9688
Logistics Section Chief	Ross Peckinpah	559-760-3210
Supply Unit		209-283-4562
Communications Unit Leader	Sal Bonilla	707-292-1983
Facilities[Toro]	Mark Ratekin	661-330-0219
Medical Unit Leader Molera		661-809-1967
Medical Tent Rana		831-659-0130
Medical Unit Leader Toro		805-906-4090
Medical Tent Molera		831-265-4171

Logistics(cont.)		
Soberanes Communications Unit (Primary)		831-484-9674
Soberanes Communications Unit (Secondary)		831-484-9693
Ground Support		805-570-2153
Ground Support [Molera]		925-968-8999
Ground Support Transportation		805-886-6440
Ordering Equipment		925-588-6073
Ordering Overhead & Crews		831-484-9679
Ordering Supplies		831-484-9521
ICP Base Camp Manager		661-303-5575
Food Unit Leader	Mike Chapman	661-330-0459
Security	Fred Workman	619-247-9399

Planning		
Planning		831-484-9689
Strategic Operation Planning	Robert Scott	530-990-4048
Resources	Joe	760-484-1765
Resources	Mike Vetti	909-260-8280
Situation		831-484-9656
Documentation Unit		831-484-9594
Demobilization		831-483-9725
FBAN, ARA, and IMET		805-320-5756
Air Resource Advisor		252-624-7635
IMET Hunter Liggett		240-778-5287
IMET Molera		530-383-4839
Training Specialist	Karen Brent	706-260-7964
Training Specialist (t)	John Fakehany	818-692-6465

Finance	
Finance Section Chief (Primary)	925-588-6763
Comp/Claims	907-322-4511
Personnel/Time	925-588-6691
Equipment Time Recorder	916-591-9012

Updated 9/15/16

PLEASE SEE OR CALL **PERSONNEL TIME** AS SOON AS POSSIBLE TO CLEAR UP YOUR **PAY ISSUES!!**
PHONE# 925-588-6691

A-10142	BALD MTN HELITACK	9/13	NEED JUSTIFICATION FOR MISSED MEAL BREAK NEED MANIFEST
A-10790	MIKE PEREZ	9/13	NEED JUSTIFICATION FOR MISSED MEAL BREAK
C-10191	BLACK EAGLES 2	9/14	NEED JUSTIFICATION FOR MISSED MEAL BREAK
C-10187	BLACK MESA IHC	9/13,9/14	NEED JUSTIFICATION FOR MISSED MEAL BREAK
C-10190	SCORPIONS #2	9/14	NEED JUSTIFICATION FOR MISSED MEAL BREAK
C-10184	LITTLE TUJUNGA IHC	9/13,9/14	NEED JUSTIFICATION FOR MISSED MEAL BREAK
C-10188	SMITH RIVER IHC	9/10-9/11, 9/13,9/14	TRAVEL TIME ON 9/10-11 NEED JUSTIFICATION FOR MISSED MEAL BREAK
E-10509	ANF ENG 21	9/13,9/14	NEED JUSTIFICATION FOR MISSED MEAL BREAK
E-10561	ANF ENG 32	9/13,9/14	NEED JUSTIFICATION FOR MISSED MEAL BREAK
E-10520	ARKANSAS ENG 651	9/13	NEED JUSTIFICATION FOR MISSED MEAL BREAK
E-10547	BLM ENG 3144	9/13, 9/14	NEED JUSTIFICATION FOR MISSED MEAL BREAK
E-10565	CNF ENG 29	9/13, 9/14	NEED JUSTIFICATION FOR MISSED MEAL BREAK
E-10449	CNF WT 222	9/14	NEED JUSTIFICATION FOR MISSED MEAL BREAK
E-10563	CNF ENG 245	9/14	NEED JUSTIFICATION FOR MISSED MEAL BREAK
E-10511	CNF ENG 328	9/13	NEED JUSTIFICATION FOR MISSED MEAL BREAK CTR WITH MISSING DATE, COULD BE 9/12or9/14
E-10564	CNF ENG 348	9/13, 9/14	NEED JUSTIFICATION FOR MISSED MEAL BREAK
E-10023	G.MITCHELL/JOHN STEIN	9/13	NEED JUSTIFICATION FOR MISSED MEAL BREAK
E-10512	INF ENG 41	9/13	NEED JUSTIFICATION FOR MISSED MEAL BREAK
E-10524	LKR ENG 84	9/13	NEED JUSTIFICATION FOR MISSED MEAL BREAK
E-10575	LPF DOZER 3	9/13, 9/14	NEED JUSTIFICATION FOR MISSED MEAL BREAK
E-10564	LPF DOZER 4	9/13, 9/14	NEEDS JUSTIFICATION FOR HAZARD PAY NEED JUSTIFICATION FOR MISSED MEAL BREAK
E-10530	MTR ENG 5161	9/13 9/14	NEED JUSTIFICATION FOR MISSED MEAL BREAK
E-10508	NPS S/T 5780C	9/13	NEED JUSTIFICATION FOR MISSED MEAL BREAK
E-10519	SWR 8460	9/13	NEED JUSTIFICATION FOR MISSED MEAL BREAK CTR WITH MISSING DATE, COULD BE 9/13?
E-10591	SNF WT 2	9/13, 9/14	NEED JUSTIFICATION FOR MISSED MEAL BREAK
E-10585	STF WT 43	9/14	NEED JUSTIFICATION FOR MISSED MEAL BREAK
O-10762	SHANNON BANKS	9/11,9/12	NEED JUSTIFICATION FOR HAZARD PAY
O-10360	ROBERT BERTOLINA	9/13	NEED JUSTIFICATION FOR MISSED MEAL BREAK
O-10973	MICHAEL CARR	9/13	NEED JUSTIFICATION FOR MISSED MEAL BREAK
O-10958	CRAIG BUNCE	9/14	NEED JUSTIFICATION FOR MISSED MEAL BREAK
O-10722	KEITH BURNETTE	9/13	NEED JUSTIFICATION FOR MISSED MEAL BREAK
O-10827	SARAH BUSH	9/14	NEED JUSTIFICATION FOR MISSED MEAL BREAK
O-10806	BRYCE BOTTS	9/13	NEED ENDING TIME FOR 9/14
O-10868	GUY CHAMNESS	9/13	NEED JUSTIFICATION FOR MISSED MEAL BREAK
O-10888	KEVIN CHARGOIS	9/13	NEED JUSTIFICATION FOR MISSED MEAL BREAK
O-10372	MICHAEL FRANK	9/13	NEED JUSTIFICATION FOR MISSED MEAL BREAK
O-11019	CHARLES HIXON	9/13	NEED JUSTIFICATION FOR MISSED MEAL BREAK
O-10953	ARTURO GASDIK	9/13	NEED JUSTIFICATION FOR MISSED MEAL BREAK
O-10884	MICHAEL IMPAGLIAZZO	9/12, 9/13	CLARIFY TRAVEL TIME TO INCIDENT. NEED JUSTIFICATION FOR MISSED MEAL BREAK
O-10434	DWAYNE JOHNSON	9/14	NEED JUSTIFICATION FOR MISSED MEAL BREAK

PLEASE SEE OR CALL **PERSONNEL TIME** AS SOON AS POSSIBLE TO CLEAR UP YOUR **PAY ISSUES!!**
PHONE# 925-588-6691

O-10328	THOMAS KROCK	9/13	NEED JUSTIFICATION FOR MISSED MEAL BREAK
O-10768	FRANK LEE	9/13	NEED JUSTIFICATION FOR MISSED MEAL BREAK
O-11014	CHRIS LOOMIS	9/14	NEED JUSTIFICATION FOR MISSED MEAL BREAK
O-10964	TROY MAGUIRE	9/13	NEED JUSTIFICATION FOR MISSED MEAL BREAK
O-10980	DALEMIDDLETON	9/13, 9/14	NEED JUSTIFICATION FOR MISSED MEAL BREAK
O-10795	RICK NAPOLES	9/14	MISSING TIME FOR 9/14
O-10675	RICK NAPOLES	9/12	NEED JUSTIFICATION FOR HAZARD PAY
O-10714	DAN O'CONNOR	9/13, 9/14	NEED JUSTIFICATION FOR MISSED MEAL BREAK
O-10961	EVAN O'SHEA	9/13, 9/14	NEED JUSTIFICATION FOR MISSED MEAL BREAK
O-10790	MIKE PEREZ	9/14	MISSING SUPERVISOR SIGNATURE
O-10798	BRIAN PRICE	9/13, 9/14	NEED JUSTIFICATION FOR MISSED MEAL BREAK
O-11016	STEVE SCHEID	9/14	NEED JUSTIFICATION FOR MISSED MEAL BREAK
O-10760	DON SHOEMAKER	9/13	NEED JUSTIFICATION FOR MISSED MEAL BREAK
O-10752	TAYLOR SIEMANN	9/13	NEED JUSTIFICATION FOR MISSED MEAL BREAK
O-10880	MELISSA SORENSON	9/13	NEED JUSTIFICATION FOR MISSED MEAL BREAK
O-10325	JOHN STEBNER	9/13, 9/14	NEED JUSTIFICATION FOR MISSED MEAL BREAK
O-10825	ZAC STOCKDALE	9/13	NEED JUSTIFICATION FOR MISSED MEAL BREAK
O-11032	BEN TURATI	9/13	NEED JUSTIFICATION FOR MISSED MEAL BREAK
O-11002	BRENT VAN GUNDY	9/13, 9/14	NEED JUSTIFICATION FOR MISSED MEAL BREAK
O-10566	JOHNNY VILLA	9/13, 9/14	NEED JUSTIFICATION FOR MISSED MEAL BREAK
O-10765	MIKE WATSEN	9/13	NEED JUSTIFICATION FOR MISSED MEAL BREAK
O-10761	IAN WEBB	9/13, 9/14	NEED JUSTIFICATION FOR MISSED MEAL BREAK
O-10955	DAVID WHEELER	9/13	MISSING SUPERVISOR SIGNATURE
O-11000	TIM WILSON	9/13, 9/14	NEED JUSTIFICATION FOR MISSED MEAL BREAK
O-10805	PHILLIP YOUNG	9/13, 9/14	NEED JUSTIFICATION FOR MISSED MEAL BREAK

Meal Periods (Actual Hours Worked Employees)

Compensable meal periods are the exception, not the rule (5 CFR 551.411 (c) 36 and 29 CFR 785.19 (a))

Personnel assigned to the fireline may be compensated for their meal period if all of the following conditions are met:

- The fire is not controlled, **and**
- The Operations Section Chief makes a decision that it is critical to the effort of controlling the fire that personnel remain at their post of duty and continue to work as they eat, **and**
- The compensable meal break is approved by the supervisor at the next level and it is documented in remarks on the CTR, SF-261.

In those situations where all other incident support personnel cannot be relieved from performing work and must remain at a post of duty, a meal period may be recorded as time worked for which compensation shall be allowed and documented in remarks block on the CTR, SF-261.

For personnel in support positions, and fireline personnel after control of the fire, a meal period of at least 30 minutes must be ordered and taken for each work shift (e.g., a minimum 30 minute break for shifts of 8 hours or more). All meal periods unless justified in remarks must be shown as a 30 minute break.

Local Government responding under CFAA follow their department policy and guidelines regarding hours and meal breaks.

On-Shift Time

On-shift time includes a combination of actual work, ordered standby, and compensable travel. On-shift time has a specific start and ending time and is recorded as clock hours. Each resource is responsible for ensuring they are meeting their 2/1 Work Rest Ratio and/or getting approval in advance from their supervisor and completing a Work Rest/Mitigation form to be approved by IC.

If you have any questions for Finance please call:

EQUIPMENT: 916-591-9012

PERSONNEL: 925-588-6691

Human Resource Message

Don't Forget Where You Came From!

As we promote in our careers, we tend to wear many hats. Those "hats" give you more responsibility and authority. However, as you're switching from hat to hat, never forget that you once wore that same hat that someone else is wearing now therefore, don't ever think that you are in too high of a position to help guide, mentor, or train those below you. You never know what may happen in your career path, you may one day have to wear one of those previous worn hats.



Shawn Holden- HRSP- Molera
Margaret Goods- HRSP(t) Molera
Alan Seago- HRSP- Rana Camp

Archaeological and Historical Sites
Fireline Guidance for the SOBERANES Incident

One of the values we protect on our National Forest is Heritage Resources, this includes the preservation of Historic sites, Archaeological sites, and sites with traditional or sacred values.

Known archaeological sites are flagged for avoidance with blue flagging tape and yellow and black stripe flagging tape together. Do not compromise safety for the protection and preservation of archaeological and historic sites. When feasible and prudent:

1. ***Be on the lookout for prehistoric and historic sites***. Prehistoric archaeological sites include boulders and bedrock with mortars and cupules, holes and grinding surfaces, temporary camps containing scatters of stone flakes, and deposits of dark brown to blackish soil with shell fragments (midden) occurring in layers or mounds on flat surfaces near sources of water, along coastal areas and wetlands, along ridges and saddles, and other areas suitable for camping. Historic sites include old wooden cabins, barns, corrals and other buildings, rock foundations and historic artifact scatters. These kinds of resources are often found in the same kinds of environmental settings as prehistoric camp sites.

2. Some archaeological and historical sites have not been flagged yet. If you observe artifacts, features, or sites, attempt to avoid dozing or driving through and/or parking on these sites, if feasible, especially with heavy equipment. Some sites can be protected through avoidance, or by carefully removing flammable materials adjacent to sensitive features, or by wrapping with protective fireproof fabric.

3. If you can't avoid sites, minimize disturbance as much as feasible, only clearing the surface to as minimal a depth and width as necessary.

4. Leave all artifacts in place. Some artifacts may have been intentionally placed for religious or ceremonial reasons.

5. When a site is discovered, flag it for visibility and report its location to a Division Supervisor. ***If feasible, plot locations of discovered resources on a map, and take a gps reading and photograph***. Leave the information with an archaeologist (in the READ tent) so that sites can be relocated and protected during both the suppression and fire suppression repair phases of the Incident.

6. ***If you encounter a burial or human remains, cease work in the area immediately*** and contact the USFS Archaeologist. State law requires that the Archaeologist contact the Coroner, who will determine if the remains are part of a crime scene.

09/16/2016

TENTATIVE RELEASE

SOBERANES US-CA-BEU-003422

CREWS

C-10162	0800	(HC1)	VALYERMO IHC

EQUIPMENT

E-10400	0700	(MISC)	ALS KIT
E-10521	0800	(ENG6)	PIMA 5763
E-10513	1500	(ENG3)	NESBITTS 613
E-10483	1530	(ENG3)	SUNSITES
E-10481	1545	(ENG3)	ENGINE 171
E-10482	1600	(ENG3)	AVRA VALLEY
E-10476	1615	(WTS2)	DUST BUSTERS
E-10525	1700	(ENG6)	AXCESS FIRE
E-10252	1730	(ENG6)	DOUBLE D FIRE

OVERHEAD

O-10813	0000	(SEC2)	RAY, HERBERT L.
O-10562	0600	(EQPM)	BRADSHAW, BEN
O-10635	0600	(GSUL)	CRUISE, EDGAR
O-10662	0600	(HECM)	WILDE, LANCE
O-10867	0700	(RADO)	BENTON, BURKE LEANDER
O-10410	0700	(MEDL)	HERNANDEZ, JESUS S
O-10518	0800	(STEN)	MAYHALL, MAT
O-10629	1200	(PIO2)	BASTION, DAN
O-10470	1200	(FEMP)	WEIST, BOBBY
O-10520	1900	(RCDM)	KEMNITZ, ALEX
O-10583	1900	(HECM)	WEAN, KATHLEEN

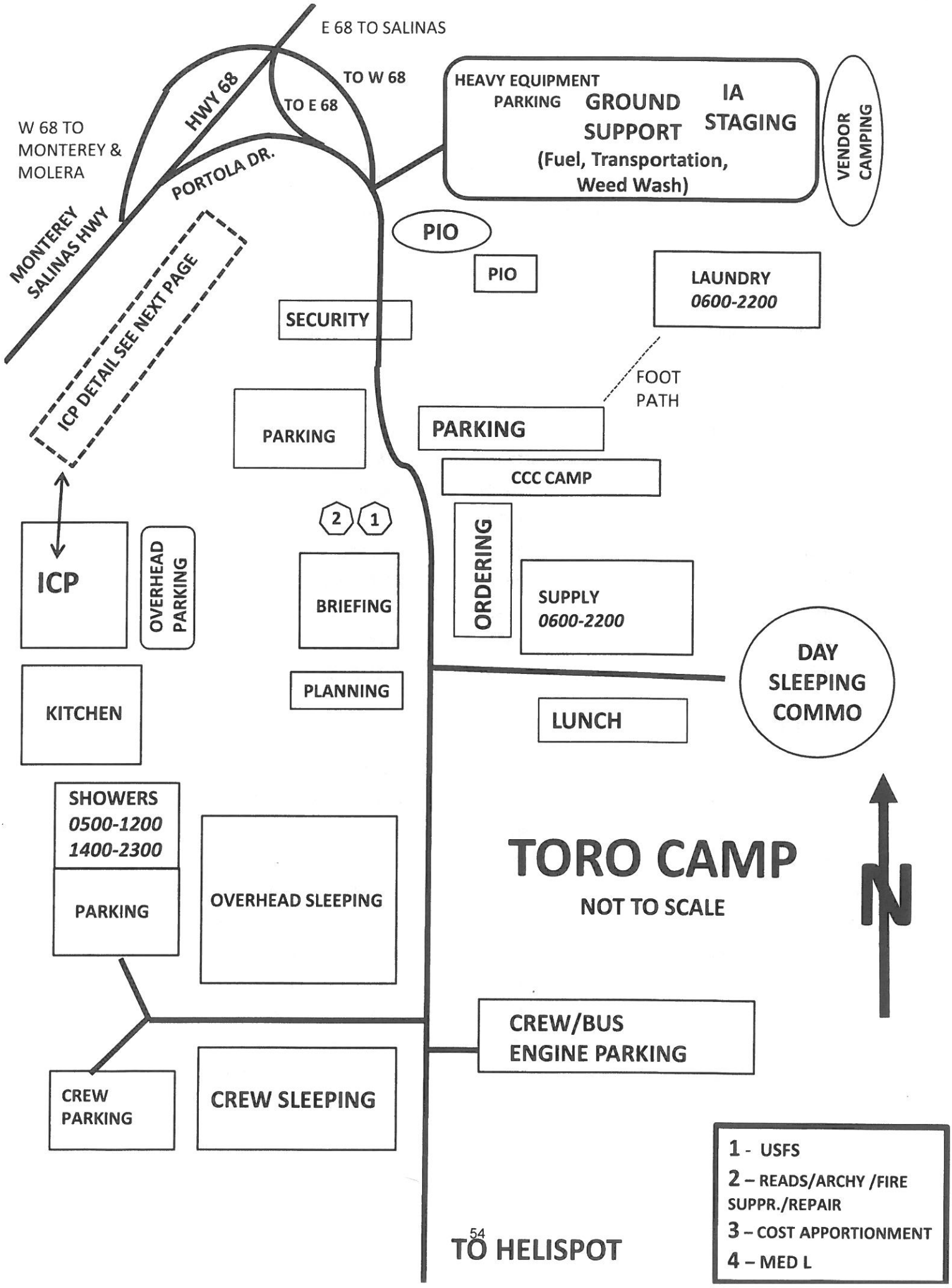
E 68 TO SALINAS
TO W 68
TO E 68
HWY 68
W 68 TO MONTEREY & MOLERA
PORTOLA DR.
MONTEREY SALINAS HWY
HEAVY EQUIPMENT PARKING
GROUND SUPPORT (Fuel, Transportation, Weed Wash)
IA STAGING
VENDOR CAMPING
PIO
PIO
LAUNDRY 0600-2200
SECURITY
ICP DETAIL SEE NEXT PAGE
FOOT PATH
PARKING
PARKING
CCC CAMP
2
1
ICP
OVERHEAD PARKING
BRIEFING
ORDERING
SUPPLY 0600-2200
DAY SLEEPING COMMO
KITCHEN
PLANNING
LUNCH
SHOWERS 0500-1200 1400-2300
PARKING
OVERHEAD SLEEPING
TORO CAMP
NOT TO SCALE
N
CREW/BUS ENGINE PARKING
CREW PARKING
CREW SLEEPING
TO HELISPOT
1 - USFS
2 – READS/ARCHY /FIRE SUPPR./REPAIR
3 – COST APPORTIONMENT
4 – MED L

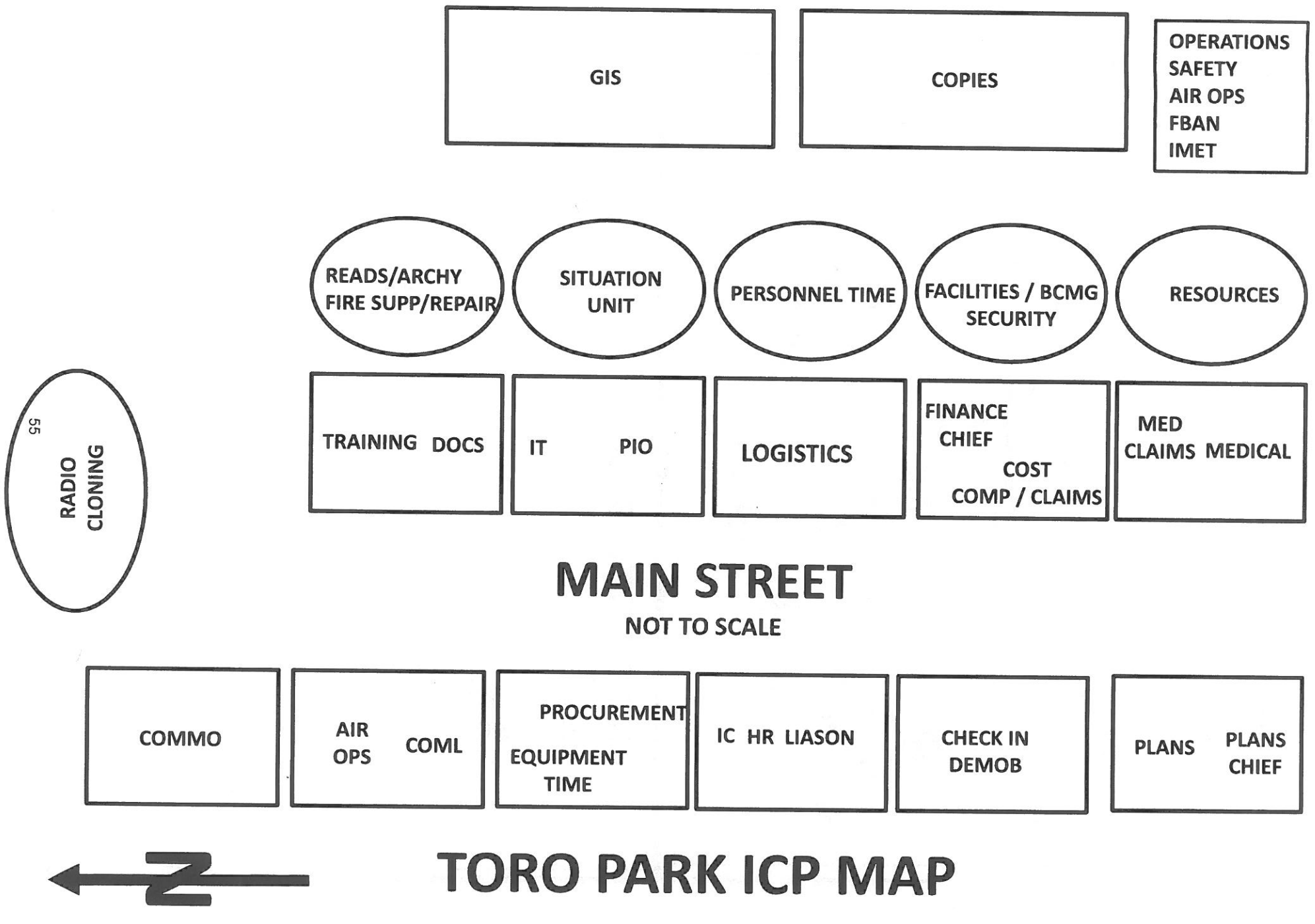
GIS
COPIES
OPERATIONS
SAFETY
AIR OPS
FBAN
IMET
READS/ARCHY
FIRE SUPP/REPAIR
SITUATION
UNIT
PERSONNEL TIME
FACILITIES / BCMG
SECURITY
RESOURCES
55
RADIO
CLONING
TRAINING DOCS
IT PIO
LOGISTICS
FINANCE
CHIEF
COST
COMP / CLAIMS
MED
CLAIMS MEDICAL
MAIN STREET
NOT TO SCALE
COMMO
AIR
OPS
COML
PROCUREMENT
EQUIPMENT
TIME
IC HR LIASON
CHECK IN
DEMOB
PLANS
PLANS
CHIEF
N
TORO PARK ICP MAP

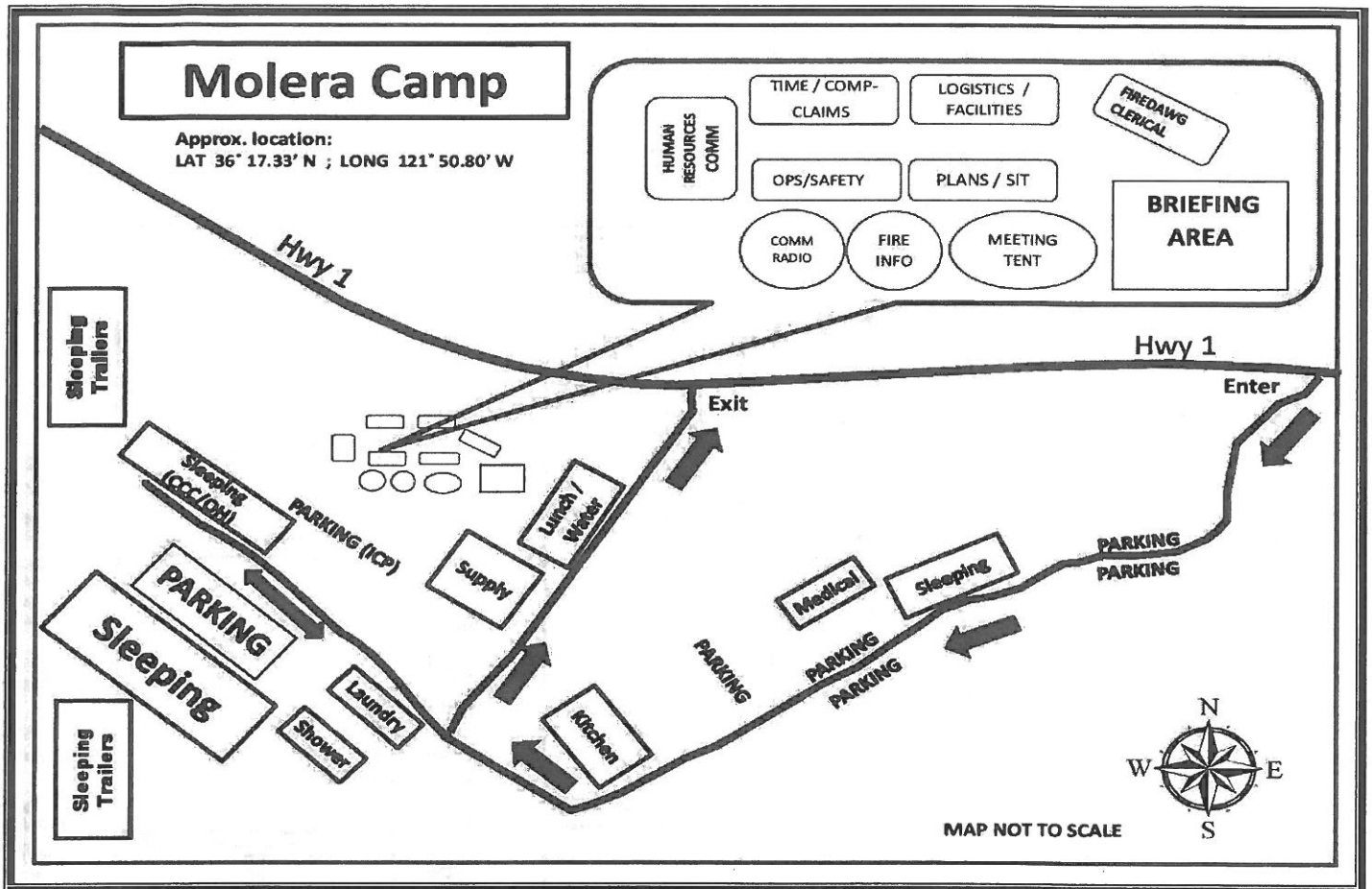
Molera Camp
Approx. location:
LAT 36° 17.33' N ; LONG 121° 50.80' W
HUMAN RESOURCES COMM
TIME / COMP-CLAIMS
LOGISTICS / FACILITIES
FIREDAWG CLERICAL
OPS/SAFETY
PLANS / SIT
COMM RADIO
FIRE INFO
MEETING TENT
BRIEFING AREA
Hwy 1
Hwy 1
Sleeping Trailers
Exit
Enter
Sleeping (OGC/OHI)
PARKING (ICP)
Supply
Lunch / Water
PARKING
Sleeping
Laundry
Shower
Kitchen
Medical
Sleeping
PARKING
PARKING
PARKING
PARKING
PARKING
Sleeping Trailers
N
W
E
S
MAP NOT TO SCALE

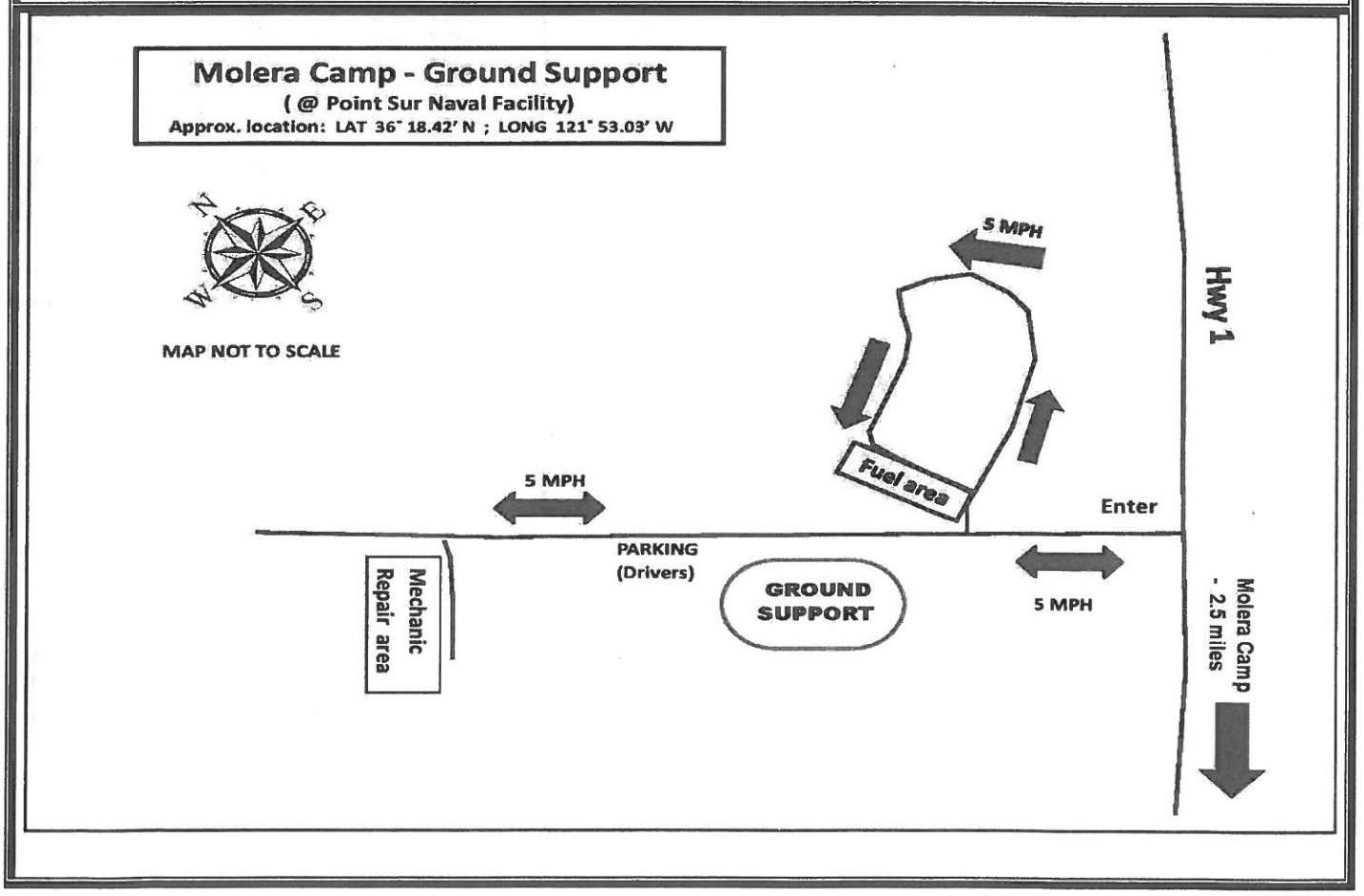
Molera Camp - Ground Support
(@ Point Sur Naval Facility)
Approx. location: LAT 36° 18.42' N ; LONG 121° 53.03' W
MAP NOT TO SCALE
5 MPH
Hwy 1
Fuel area
5 MPH
Enter
PARKING
(Drivers)
GROUND SUPPORT
5 MPH
Mechanic Repair area
Molera Camp - 2.5 miles

Liggett Spike Camp Directional Map

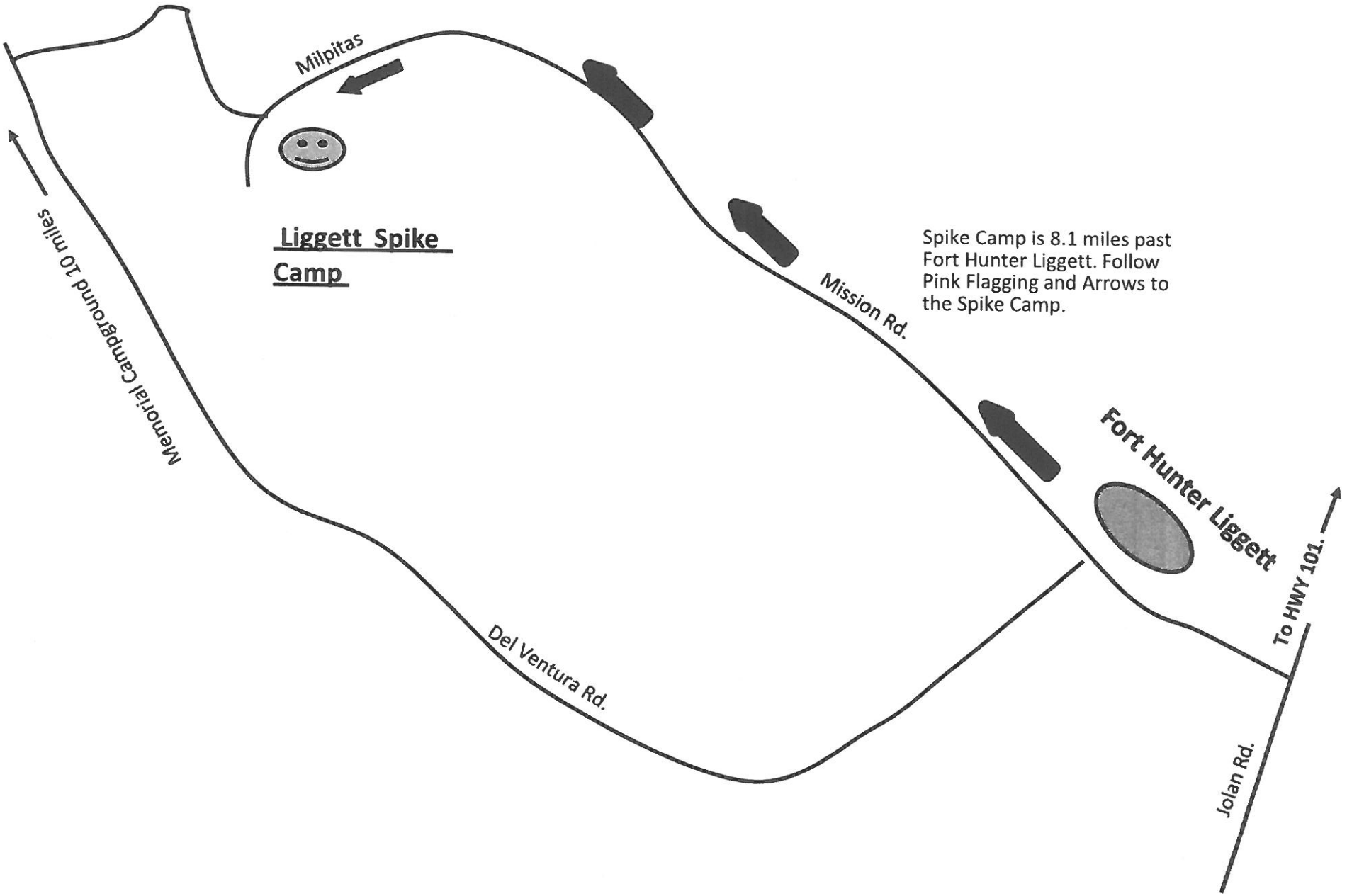

UNIT LOG	1. Incident Name **Soberanes Fire**	2. Date Prepared	3. Time Prepared
4. Unit Name/Designators	5. Unit Leader (Name and Position)		6. Operational Period

7. Personnel Roster Assigned

Name	ICS Position	Home Base

8. Activity Log

Time	Major Events

9. Prepared by (Name and Position)

TIME	MAJOR EVENTS
2141CS 5-80	9. PREPARED BY (NAME AND POSITION)